4-2

BRITANNIA DEPICTA
OR
OGILBY Improv'd;

Being a Correct Coppy of M^{r}: OGILBY'S
ACTUAL SURVEY of all ye Direct & Principal Croſs
ROADS in *ENGLAND* and *WALES*:
Wherein are exactly Delineated & Engraven, All y^{e}
CITIES, TOWNS, VILLAGES, CHURCHES, SEATS &c.
ſcituate on or near the ROADS, with their reſpective
Diſtances in *MEASURED* and *COMPUTED* MILES.
And *to render this* WORK *univerſally Uſefull & agreeable*, [beyond
any of it's kind] *are added in a clear & moſt Compendious Method*
1, A full & particular Deſcription & Account of all the *CITIES*
BOROUGH-TOWNS, TOWNS-CORPORATE &c. their ARMS,
Antiquity, Charters, Privileges, Trade, Rarities, &c with
ſuitable Remarks on all places of Note drawn from the
beſt *HISTORIANS* and *ANTIQUARIES*

By JN^{o}. OWEN of the *MIDD: TEMPLE* Gent.

2, The ARMS of the *PEERS* of this REALM who derive
their Titles from places lying on, or near the ROADS
3, The ARMS of all y^{e} *BISHOPRICKS & DEANARIES*, their foundation, Extent, Yearly-Value, Number of Pariſhes &c.
4, The ARMS, & a ſuccinct Account of both *UNIVERSITIES*
& their reſpective *COLLEGES*, their foundations Fellowſhips &c.
Laſtly *Particular & Correct* MAPS *of all ye Counties of* SOUTH BRITAIN; *with a Summary deſcription of each County, it's Circumference, Number of Acres, Boro^{o} & Market Towns & Pariſhes, Air, Soil, Comodities, Manufactures, & what each Pays in ye 4th Aid &c.*
The Whole for its Compendious Variety & Exactneſs, preferable to all other Books *of* Roads *hitherto Publiſhed or Propoſed; And calculated not only for the direction of the Traveller [as they are] but the general uſe of the Gentleman and Tradeſman*

By *EMAN: BOWEN* Engraver

The fourth Edition.

Printed & Sold by Tho: Bowles *Print & Map ſeller in S^{t}. Pauls Ch Yard* 173

A Table of all the ROADS contain'd in this BOOK

Having diſpoſ'd all the Principal ROADS of ENGLAND & WALES into 4 Claſsis, under yᵉ diſtinction & order following Viz. Independant & Dependant Direct Roads, Principal & Accidental Croſs Roads

The firſt containing all the Direct Independant Roads from London are theſe

from London to

1 Aberiſtwith .... Page 1
2 Arundel 8
3 Barwick 11
4 Briſtol 22
5 Buckingham 27
6 Sᵗ Davids 32
7 Dover 41
8 Harwich 44
9 Hith 47
10 Holy Head 50
11 Lands End 59
12 Newhaven 68
13 Portſmouth 71
14 Rye 74

The Second containing all the Direct Dependant Roads, being ſuch as at ſeveral diſtances branch out of yᵉ former Independant Roads, are theſe

from London to

15 Barnſtable 77
16 Bath & Wells 84
17 Boſton 87
18 Carliſle 90
19 Chicheſter 95
20 Darby 98
21 Flamborough Head 101
22 Kings Lyn 106
23 Montgomery 109
24 Sᵗ Neots 112
25 Norwich 115
26 Oakham 118
27 Shrewſbury 125
28 Southampton 128
29 Wells in Norfolk 131
30 Weymouth 134
31 Yarmouth 137

The Third Claſs containing all yᵉ Principal Independant Croſs Roads observing yᵉ Alphabetical order from yᵉ Initial City or Town are theſe

32 Briſtol to Banbury 140
33 Briſtol to W. Cheſter 143
34 Briſtol to Exeter 148
35 Briſtol to Worceſter 151
36 Briſtol to Weymouth 154
37 Cambridge to Coventry 157
38 Carliſle to Barwick 160
39 Cheſter to Cardiff 163
40 Dartmouth to Minehead 168
41 Sᵗ Davids to Holywell 171
42 Exeter to Barnſtable 176
43 Exeter to Truro 179
44 Glouceſter to Coventry 182
45 Glouceſter to Montgomery 185
46 Hereford to Leiceſter 188
47 Huntingdon to Ipſwich 191
48 Ipſwich to Norwich 194
49 Kings Lyn to Harwich 197
50 Kings Lyn to Norwich 200
51 Monmouth to Llanbeder 203
52 Nottingham to Grimſby 206
63 Oxford to Briſtol 209
54 Oxford to Cambridge 212
55 Oxford to Chicheſter 215
56 Oxford to Coventry 218
57 Oxford to Saliſbury 221
58 Preſtain to Carmarthen 224
59 Saliſbury to Cambden 227
60 Tinmouth to Carliſle 230
61 Welſhpool to Carnarvan 233
62 York to Lancaſter 236
63 York to W. Cheſter 238

The 4th Claſs containing all yᵉ Accidental Croſs Roads i.e. ſuch Roads as are not in a Direct Line but compriſe either 2 or 3 Horizontal bearings which are theſe

64 Carmarthen to Cardigan &c. 244
65 Chelmsford to Sᵗ Edmunds Bury &c. 247
66 Chelmsford to Maldon &c. 250
67 Exeter to Dorcheſter &c. 253
68 Ferrybridge to Boro' bridge &c. 256
69 Kendal to Cockermouth &c. 259
70 London to Poole 262
71 Shrewſbury to Holywell 265
72 Whitby to Durham 268
73 York to Whitby &c. 271

THE EXPLANATION

The Title of every Road is a Diſtinct Page; to each of which is annex'd a Map of yᵉ County wherein the Initial or Boundary City Town or Place lies [for the moſt part] or elſe ſome part of the Deſcription of yᵉ Road it ſelf.

The beginning of the Road is always at the bottom on the left Hand, in the Page following the Title; whence you proceed upwards from 1, 2, 3, 4, 5 &c. Miles untill you come to the Top of the firſt Collum, and ſo on in like maner from the Bottom of the 2d 3d &c. beginning in every Page on the left Hand as before directed.

The Black Dotts or Points in the middle of the Road are the Stations of the Miles, with their reſpective Nᵒˢ affixed to them.

When any other Road Croſses or goes out of the Road deſcribed there is an opening with the Name of the Place to which it goes: And in your Progreſs you meet with Rills, Brooks, Rivers, Bridges, [the Plan of the Road ſhewing whether built of Wood, Brick, or Stone, Nᵒ of Arches contain'd in each if of any Note] Woods, Trees, Mountains and Hills [ſhewing their Aſcent and Deſcent as they really are, very Naturally] The Plan of the Road ſhewing at the ſame time the Ichnography of all Citys, Towns &c. and the Compaſs in each Collum, the True Bearings both of the Road it ſelf, and of all the Towns and Places that offer themſelves to your View on either Side of it. The Road is all the Way bounded with 2 Parallel Black Lines if incloſed or Hedg'd in on both Sides, or elſe if open, with 2 Parallel Dotted Lines, or laſtly, if bounded or Hedged in on One Side and open on the other, with a Black Line and a Dotted Line Parallel to it.

The Name of the Country the Road paſses through is Engrav'd on each Collum.

In the Margin or ſome other convenient Place of every Page is likewiſe Engraved a Deſcription of the City's, Boroughs, [with the Arms of all ſuch that have any] Corporations, Market Towns, and whatever is remarkable, with figures referring to the places where they are to be found in the Plan of that Road; but to the intent that the Reader might readily find out any place deſcrib'd in this Book, we have hereunto ſubjoyn'd an Alphabetical Table of all ſuch places And whereas in the whole courſe of theſe Roads there are many Places repeated often in the Plan: The Reader muſt therefore have recourſe to the aforeſaid Table, to direct him to the place he wants, it being deſcrib'd only in One.

Note The following Table refers both to yᵉ Arms & yᵉ Deſcription of every City and Borough Town at Once, they being inſeparably connected together throughout this Book.

A Table of yͤ Cities Towns &c. deſcrib'd in this Book

Cities Towns &c.	Page
Aberavon	38
Abergavenny	204
Aberconway	38
Abergnilly	226
Aberiſtwith	7
Abermarles	226
Abiforth	257
Abingdon	34
Abington	226
Acton	152
Agmondeſham	29
Alchurch	190
Sᵗ Albans	129
Allerton	237
Aleſham	296
Aleſbury	29
Aleſby	53
Aliſford	49
Althorp	158
Alton	217
[Almondbury 227]	
Alnwick	22
Alton	129
Ambleſide	260
Ameſbury	78
Amwell	13
Andover	78
Anſty	108
Arundel	10
Sᵗ Aſaph	57
Aſhby de la Zouch	220
Aſhburton	62
Atherſton	210
Attleborough	116
Aulceſter	30
Axminſter	64
Axmouth	254
Badbury	228
Baldock	113
Balla	175
Bangor	52
Banbury	30
Barking	46
Barkway	107
Barnard Caſtle	257
High Barnet	51
Barwick upon Tweed	12
Baſingſtoke	61
Bath [Barnſley 122]	85
Beaumaris	58
Bealth	226
Beconsfield	3
Bedford	214
Bedford Level	122
Beddiford	177
Beggers Buſh	13
Belvoir Caſtle	15
Beverley	105
Biggleſwade	124
Billericay	251
Biſhops Caſtle	111
Black Heath	42
Blandford	135
Blenkenſop Caſtle	232
Blithborough	139
Bradinch	150
Bromyard	6
Braintry	248
Brentford	33
Brecknock	166
Bridgford	200
Bridlington Key	105
Bridgnorth	31
Bridgwater	79
Bridport	254
Brighthelmſton	70
Briſtol	181
Broadwater	113
Broadway	4
Bromſgrove	31
Brotherton	257
Brook ſtreet	45
Boſton	89
Buckingham	28
Bugden	102
Buntingford	12
Burceſter	213
Burford	229
Burley Hall	14
Burmingham	126
Burrough bridge	18
Burton	55
Burton Lazers	120
Bruton	79
Buxton	243
Calne	25
Cambridge	157, 158, 215
Camelford	82
Campden	31
Canterbury	251
Cardigan	175
Cardiff	167
Carlton	93
Carleton	202
Carliſle	161
Carmarthen	245
Carnarvan	235
Caſtor	196
[Celbey 122]	
Chatham	43
Chediok	255
Cheddar Cliffs	85
Chelmſford	45
Cheltenham	183
Chepſtow	144
Cheſter	164
Cheſter in yͤ Street	20
Chegford	180
Chicheſter	217
Chimleigh	178
Chippenham	26
Chipping Norton	4
Chriſt Church	204
Church Stretton	147
Chuton	85
Cirenceſter	142
Cley	199
Clun Caſtle	187
Cockermouth	261
Colcheſter	138
Colebrook	35
Coleſhill	54
Sᵗ Colomb	83
Columpton	150
Coventry [Conisford 232]	220
Cowbridge	38
Cranborn	136
Crayford	42
Creconvell	205
Crookhorn	64
Crom Hall	152
Cromer	196
Croxton	198
Croydon	69
Croyland	88
Cunnington	102
Darking	9
Darlaſton Bridge	91
Darlington	19
Dartmouth	169
Daventry	53
Sᵗ Davids	40
Dean Forreſt	36
Debenham	196
Dedington	219
Dedmerton	141
Denbigh	57
Deptford	43
Derby	100
Devils Ditch	86
Devizes	80
Dolgethy	234
Doncaſter	16
Donnington Caſtle	216
Dorcheſter	35
Dorcheſter	235
Dover	252
Downham	108
Droitwich	189
Durſley	152
Dulverton	80
Dunham	143
Dunkton	136
Dunmail raiſe ſtones	260
Dunmow	249
Durham City	19
Dunſtable	52
Ebſom	9
the Eden Riv.	162
Edgcomb Mount	66
Sᵗ Edmunds Bury	162
Elnham	201
Elſtow	119
Eltham	48
Ely	107
Erith	192
Everley	228
Eveſholm Vale	5
Eveſholm	110
Euſton Hall	198
Ewell	9
Exeter	176
Fairford	35
Faringdon	36
Fakenham	132
Farley Caſtle	85
Farnham	129
Feverſham	43
Fiſcard	272
Flamborough Head	105
Flint	266
Ford	178
Fowey	64
Frampton	156
Frodſham	243
Giſborough	269
Glaſtonbury	149
Gloceſter City	183
Godmancheſter	192
Grafton	190
Grampound	181
Grantham	15
Graveſend	252
Grimſby	208
East Grinſted	69
Gindy Hall	45
Guilford	73
Halifax	123
Halſtead	248
Hammerſmith	33
Hampton Court	147
Harlaxton	24
Harlech	234
Harlowell	232
Hartford	19
Harwich	199
Hatfield	113
Hatherly	81
Haverboroͦ	99
Haverford-weſt	38
Haulton	242
Havarding	58
Hemingſtone	193
Henlip Houſe	189
Henly	35
Hereford	146
Hexham	231
Higham ferrars	158
Highgate	51
Hilton	270
Hith	49
Hodſdon	21
Holy Head	58
Holy Well	175
Honiton	61
Hornby	234
Horſham	9
Hogs Norton	229
Hungerford	26
Huntingdon	13
Ilfarcomb	178
East Ilſley	216
Ingateſtone	45
Ipſwich	195
Iſlands in the British Ocean	197
Iſlip	4
Sᵗ Ives	192
Ixworth	220
Kelſo	262
Kendall	93
Kenſington	33
Keſwick	260
Kerton	177
Kettering	120
Kidderminſter	31
Kidwelly	39
Kilgaron	245
Kimbolton	114
Kings Lyn	198
Kingſton upon Hull	104
Kingwood Foreſt	26
Kinneton	30
Knareſborough	237
Kneeſworth	13
Llanbadarnevaur	176
Llanbederpontſteffen	205
Lancaſter	238
Landaff	37
Llandilovaur 226	
Llanelthy	39
Llanghorn	40
Llanimdovery	205
Launceſton	62
Lechlade	35
Leeds	240
Leeds Caſtle	48
Leiceſter	99
Leominſter	6
Lewis	70
Lenham	75
Llyn Tegid or Pemble Meer	147
Lime Regis	253

A Table of the Cities, Towns &c.

Cities Towns &c.	Page
Limington	263
Lincoln	103
Liscard	181
Leſtwithiel	181
Litchfield	54
Littlecot	24
Lloghor	39
London	40, 44, 47, 59, 68, 72, 74, 77, 84, 87, 101
East Looe	65
West Looe	66
Loughboro'	100
Luddington	120
Ludlow	145
Lurgiſhall	222
Luton	119
Machenleth	174
Maidenhead	23
Maidſton	48
Maiden Bradley	78
Maldon	251
Malmsbury	211
New Malton	272
Malwood	263
Manceſter	219
Mancheſter	241
Maningtree	46
Market Jew	67
Marlborough	24
Martock	155
Mathafern Houſe	174
Mendlesham	195
St Michael	83
St Michaels Mount	67
Micheldean	36
Minehead	170
Midhurſt	96
Milborn Port	62
North Mims	54
Miſsenden	28
Montgomery	187
Morpeth [illegible]	91
Morton Henmarſh	4
Mould	267
Moulton	80
Mounts Bay	67
Mount Sorrel	99
Namptwich	56
Narbath	40
Neath	38
Needham	193
St Neots	114
Newboro'	198
Newark upon Trent	16
Newbury	25
Newcaſtle und Line	91
Newcaſtle upon tine	24
New Forreſt	264
Newmarket	132
Newport	37
Newport	83
Newport	272
Newport Painel	113
Newton	94
Newton	226
Newton Buſhel	169
Nonsuch	9
North Allerton	18
Northampton	159
Northwich	91
Norwich	117
Nuneaton	119
Oakham	114
Oxford	209, 210, 211, 212, 215
Padſtow	81
Peakirk	89
Pembridge	187
Pembroke	39
Penmanmaur Mount	58
Penrith	94
Pensance	66
Perſhore	5
Peterboro'	88
Petersfield	96
Petherton	150
Philips Norton	85
Pickering	273
Picts Wall	162
Plimpton	255
Plymouth	63
Pontefract	238
Pool	223
Portland Iſle	135
Portsey Iſle	73
Portsmouth	73
Puckeridge	107
Puckle Church	210
Quarendon	29
Queenhope	267
Queinton	184
Old Radnor	225
New Radnor	225
Raleigh	251
Ramesbury	24
Redbourn	54
Reading	23
Riadergowy	7
Ringwood	263
Ripley	237
Rippon	257
Rocheſter	43
Rochdale	240
Robwright	4
Roſs	186
Royſton	13
Rugeley	55
Rumford	45
Rumsey	263
Ruthin	175
Rye	76
Salisbury	222
Sandbach	94
Savernack Foreſt	24
Sandwich	252
Sawsten	116
Scarboro'	273
Seeching	208
Settle	237
Seven Oak	76
Shaftsbury	60
Sheals	270
Shelford	207
Sherborn	63
Sherborn	17
New Shoreham	70
Shrewſbury	127
Sion House	34
Sittingborn	43
Sleaford	103
Solihull	190
Somerton	156
Southam	219
Southampton	229
Spalding	89
Stamford	17
Stanes	60
Stany Street	10
Stevenage	113
Stoak	251
Stockbridge	125
Stone	55
Stonehenge	79
Ston [Stony Stratford 53]	229
Stow Market	193
Stratford upon Avon	38
Strogle Caſtle	37
Sturbridge	29
Sudbury	248
Swaffham	137
Swansey	39
Tadcaſter	17
Tamesford	113
Tamworth	51
Taviſtock	180
Taunton	150
Tenbury	140
Tetbury	140
Tewkſbury	153
Thaxted	249
Theobalds	12
Thetford	198
Thiſtleworth	33
Thirlwall Caſtle	232
Thriſk	19
Tinmouth	231
Tiverton	170
Tolton	17
Torrington	81
Towceſter	53
Tortworth	152
Town Malling	49
Tregony	66
Trowbridge	86
Truro	83
Tunbridge	75
Tuxford in ye Clay	36
the Vale of White Horſe	217
Uppingham	120
Uttoxater	55
Wakefield	258
Waldon	249
Walſingham	133
Waltham	12
Wantage	223
Warminſter	78
Warington	92
Warwick	184
Warwick Stone Bridge	232
Webley	7
Welch Pool	127
Wellingborough	120
Wellington	150
Wells	140
Wem	147
Wendover	29
Wenlock	126
Weymouth	136
Whitby	272
Whitchurch	147
Whitchurch	60
High Wicham	3
Wigan	92
Wilton	188
Wimundham	126
Winander Meer	260
Winborn Minſter	222
Wincheſter	97
Winchcomb	183
Windſor	33
Winterborne	243
Witham	46
Woodbridge	138
Woolverton	213
Woolvey	190
Worceſter	5
Wrexham	266
Wulpit	194
Yarmouth	207
Yeowell	62
York	240

A Table of ye Peers Arms

Dukes	St Albans	51
	Bolton	83
	Brandon	132
	Buckingham	96
	Bedford	214
	Chandois	235
	Cleveland	130
	Dover	252
	Grafton	52
	Kingston	104
	Leeds	241
	Manchester	241
	Marlborough	24
	Newcastle	33
	Portland	138
	Richmond	124
	Schonberg	46
Marq.	Powis	111
	Winchester	87
Earls	Abingdon	34
	Anglesey	
	Aylesford	46
	Berkley	154
	Bridgwater	72
	Briſtol	132
	Burlington	105
	Conningsby	147
	Coventry	53
	Darby	106
	Exeter	170
	Gainsboro'	110
	Grantham	15
	Halifax	123
	Huntingdon	13
	Jersey	197
	Lincoln	207
	Litchfield	56
	Nottingham	121
	Plymouth	65
	Rochford	74
	Rochester	42
	Rocksavage	240
	Salisbury	109
	Sandwich	252
	Scarboro'	273
	Shaftsbury	223
	Shrewsbury	117
	Stamford	14
	Stanhope	200
	Strafford	132
	Sunderland	228
	Uxbridge	2
	Warrington	240
	Yarmouth	130
Viscounts	Castleton	251
	Hereford	189
	Mountague	96
	Morpeth	91
	Tadcaster	17
	Townshend	198
	Weymouth	136
Barons	Abergavenny	239
	Chewton	88
	Guilford	73
	Haversham	213
	Kidderminster	21
	Lansdown	277
	Leigh	164
	Lovelace	34
	Masham	38
	Somerton	156
	Torrington	80
	Trevor	219
	Weſton	158

N.B. The Arms of the Peers who derive Titles from any of the Counties of South Britain are placed in ye Maps of those Counties. See a Table of all the Counties in ye following Pages.

A Table of all the MAPS contain'd in this BOOK

Anglesey Isle ---------- 50
Bedford-shire ---------- 118
Berk-sh. ---------- 221
Brecknock-sh. ---------- 163
Buckingham-sh. ---------- 137
Cambridge-sh. ---------- 106
Cardigan-sh. ---------- 1
Carmarthen-sh. ---------- 244
Carnarvan-sh. ---------- 293
Cheshire ---------- 239
Cornwall ---------- 179
Cumberland ---------- 259
Darby-sh. ---------- 98
Denbigh-sh. ---------- 82
Devon-sh. ---------- 148
Dorset-sh. ---------- 154
Durham ---------- 268
East Riding of York-sh. ---------- 160
Essex ---------- 247
Flint-sh. ---------- 265
Glamorgan-sh. ---------- 32
Glocester-sh. ---------- 227
Hamp-sh. ---------- 262
Hereford-sh. ---------- 143
Hertford-sh. ---------- 131
Huntingdon-sh. ---------- 191
Islands in the British Ocean ---------- 128
Kent ---------- 250
Lancashire ---------- 296
Leicester-sh. ---------- 188
Lincoln-sh. ---------- 206
Merioneth-sh. ---------- 109
Middlesex ---------- 22
Monmouth-sh. ---------- 209
Montgomery-sh. ---------- 185
Norfolk ---------- 200
Northampton-sh. ---------- 27
Northumberland ---------- 290
Nottingham-sh. ---------- 11
Oxford-sh. ---------- 140
Pembrok-sh. ---------- 171
Radnor-sh. ---------- 224
Rutland ---------- 115
Shrop-sh. ---------- 125
Somerset-sh. ---------- 168
Stafford-sh. ---------- 90
Suffolk ---------- 194
Surrey ---------- 95
Sussex ---------- 8
Warwick-sh. ---------- 218
Westmorland ---------- 271
West Riding of York-sh. ---------- 256
Wilt-sh. ---------- 134
Worcester-sh. ---------- 151

NB. The following Caracters in each of the Maps here referred to do denote [⛪] Bishopricks [✱] Borough Towns. [♁] Market Towns. [•] Towns of less Note & Villages.



The ARCHBISHOPRk. of CANTERBURY

Contains part of the County of Kent; and there are 275 Parishes, was founded by Ethelbert King of Kent; AD·568. St Austin the Monk the first ArchBishop. Yearly Value £2682 : 12 : 2. Cheif Seats at Lambeth House and Croydon Palace in Surrey.



The DEANARY of CANTERBURY

Erected by K. Hen. 8th AD 1541. Nicholas Wotton appointed and constituted first Dean.



The ARCHBISHOPRk. of YORK

Contains the Counties of York and Nottingham, & in them 581 Parishes Was founded by Edwin K. of ye Northumbers A.D. 625 St Paulinus ye first Bp. Yearly Value £1610. Cheif Seat at Bishops-Thorp in Yorkshire



The DEANARY of YORK

Instituted by Thomas ArchBishop of York AD·1084 first Dean.

All England & Wales in relation to Ecclesiastical Jurisdiction is divided into 2 Provinces, Canterbury and York. The ArchBishop of Canterbury is stiled Primate of all England & Metropolitan; & ye ArchBishop of York Primate of England & Metropolitan. Under these are 24 Bishops, 21 under Canterbury & 3 under York. The Names of ye Bp.ricks belonging to each are set down in ye following Table wch also refers to ye places where both ye Bp.ricks & Deaneries are severally describ'd.



The Bishoprick of WINCHESTER

Contains the Counties of Surrey & Southampton & ye Isles of Wight, Jersey, Guernsey, Sark & Alderney & therein 386 Par. Was founded by Kinegilsus K. of ye West Saxons AD 650. St Birinne the first Bp. Value 2103£ : 4 : 7¼. Cheif Seats Farnham Castle in Surrey, Wolvesey House in Winchester, Chelsea House in Middlx.

	Bishopricks	Deanerys Page
The Province of Canterbury containing		
Canterbury	in this	Page
London	43	—
Winchester	in this Page	97
Chichester	96	10
Salisbury	228	229
Exeter	178	178
Bath and Wells	86	86
Gloucester	35	36
Worcester	in this	Page
Hereford	186	186
Litchfield & Coventry	55	56
Lincoln	207	208
Ely	207	208
Norwich	195	201
Oxford	219	—
Peterboro'	202	202
Bristol	155	155
Rochester	42	43
St Davids	40	—
Bangor	52	83
Llandaff	37	—
St Asaph	56	56
York containing		
York	in this	Page
Durham	269	270
Chester	147	146
Carlisle	232	232





The Bishoprick of Worcester

Contains Worcester sh. & part of Warwick sh. and therein 241 Par. was founded by Ethelred K. of ye Mercians AD 679. Bosel ye first Bp. Yearly Value £1049 : 19 : 2. Cheif Seats Worcester Palace & Hartlebury Castle in Worcester sh.

The Deanary of Worcester

Erected by K. Hen. 8th AD 1542. Henry Holbeck first Dean.



The Deanary of Windsor

Erected by K. Ed. 3d. AD. 1348 Willm Mugg first Dean



The Deanary of Rippon

Erected by K. James 1st AD ——— first Dean.

Advertisment

Whereas in this Work there is an Omission of some particulars set forth in ye Proposals; ye Undertakers have since ye publishing ye said Proposals been advised to omit ye same as immaterial, & doubt not but ye Subscribers will think such omission amply recompensed by several very materiall & more expencive Additions never proposed.

NB. The Arms &c. on either side this Table are placed in this Page for want of convenient Room in the Places where they ought to have been inserted.

See ye Deanarys of St Pauls & Westminster Pages 4 & 34 & Christ Church 64.

THE ROAD FROM LONDON TO ABERISTWITH

On the Sea Coast in Com. Cardigan. containing Com: Meas^d 145|199'2 Miles
Viz.^t From the Standard in Cornhill LONDON

	Com:	Meas^d		Com:	Meas^d		Com:	Meas^d
to Acton	6	8'3	Islip	47	57'3	Bramyard	95	124'0
Uxbridge	15	18'4	Enston	57	70	Lemster	103	135'7
Beconsfield	22	27'1	Morton in ye Marsh	67	83'2	Prestain	111	148'6
High Wickham	27	32'6	Broadway	72	90'7	Ithon *Fluv.*	119	161'3
Tetsworth	37	44'6	Pershore	79	102'5	Riadergowy	125	170'5
Wheatly-bridge	41	49'3	*WORCESTER*	85	112'2	Aberistwith	145	199'2

The Branch *to the City of* OXFORD

to Tetsworth *as before*		
Wheatly	42	50'2
OXFORD	47	55'6

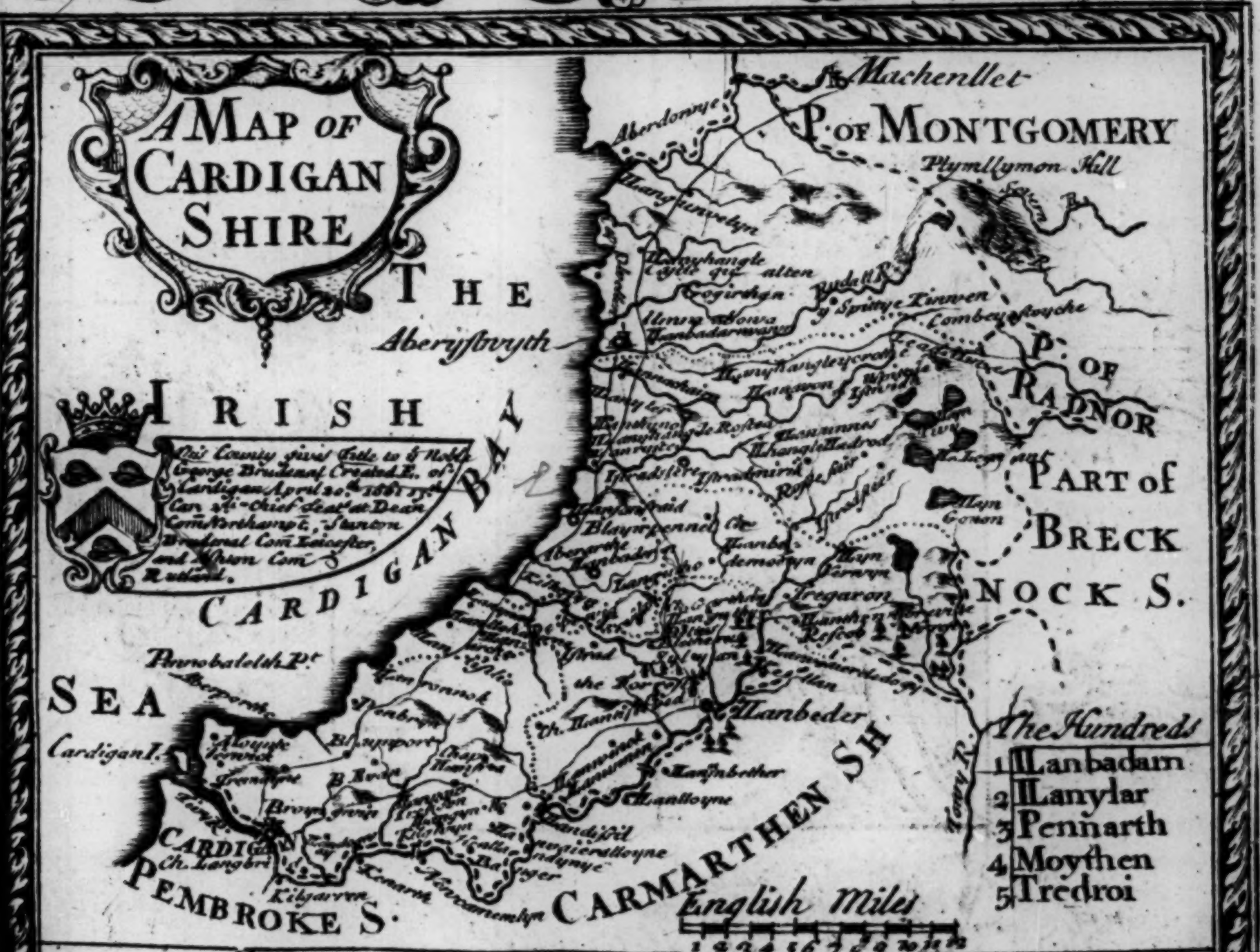
A MAP OF CARDIGAN SHIRE
This County gives Title to ye Noble George Brudenel Created E. of Cardigan April 20th 1661 15 Car. 2d. Chief Seat at Dean Com. Northampt., Stanton Brudenal Com. Leicester, and Glaston Com. Rutland.
THE IRISH SEA
CARDIGAN BAY
Aberystwyth
Machenllet
P. OF MONTGOMERY
Plymllymon Hill
P. OF RADNOR
PART of BRECKNOCK S.
CARMARTHEN SH
PEMBROKE S.
Cardigan I.
CARDIGAN
Kilgarren
Llanbeder
Tregaron
Aberdonnye
English Miles
1 2 3 4 5 6 7 8 9 10 11 12
The Hundreds
1 Lanbadarn
2 Lanylar
3 Pennarth
4 Moythen
5 Tredroi

The County of CARDIGAN *is 94 Miles in Circumference, contains about 520000 Acres, divided into 5 Hund.ds or Cantres, in wch are above 3163 Houses, 77 Parishes, & 4 Mark.t Towns one of wch Viz. Cardigan Sends a Member to Parl.t The Air is Pleasant & Milder here then in some parts of Wales, being Advantaged by its bordering upon ye Sea, & ye Low & Level Ground, not so much exposed to ye Winds & Storms. The Southern & Western parts are Plain & Fruitfull produce much Corn, but ye Northern & Eastern parts are more Hilly & Barren, yet here also are many Fruitfull Valleys. This County is Noted for its Lead & Silver Mines. Pays to the 2 Shilling Aid Six Hundred Eighty Six Pounds Eight Shill.s 1 Penny.*

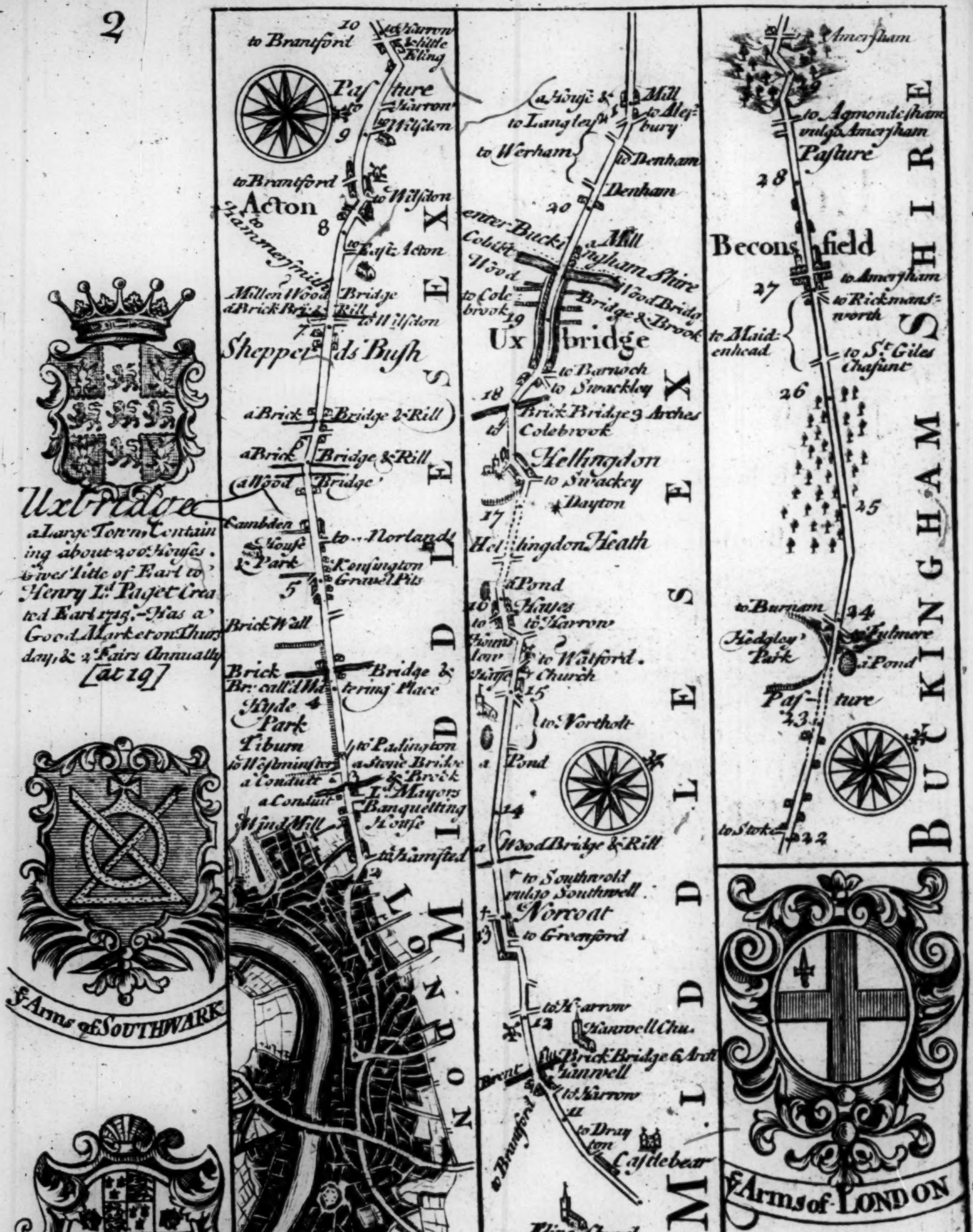
to Brantford
10
to Harrow
Little Eling
Pasture
to Harrow
to Wilsdon
9
to Brantford
Acton
to Hammersmith
to Wilsdon
8
to East Acton
Millen Wood Bridge
a Brick Brid Rill
Bridge
7
to Willsdon
Sheppet ds Bush
a Brick Bridge & Rill
6
a Brick Bridge & Rill
a Wood Bridge
Cambden House & Park
to Norland
Kensington Gravel Pits
5
Brick Wall
Brick Br. call'd Watering Place
Bridge &
4
Hyde Park
Tiburn
to Padington
to Westminster
a Stone Bridge & Brook
a Conduit
a Conduit
Ld Mayors Banquetting House
Wind Mill
to Hamsted
2
LONDON
MIDDLESEX
a House & Mill
to Langley
to Alesbury
to Werham
to Denham
Denham
20
enter Buckingham Shire
Colne
Wood
to Colebrook
Wood Bridge
Bridge & Brook
19
Uxbridge
to Barnoch
to Swackley
18
Brick Bridge 3 Arches
to Colebrook
Hellingdon
to Swackey
Dayton
17
Hellingdon Heath
a Pond
16
Hattes
to Hownslow
to Harrow
to Watford
Church
15
to Northolt
a Pond
14
a Wood Bridge & Rill
to Southwold vulgo Southwell
Norcoat
13
to Greenford
to Harrow
12
Hanwell Chu.
Brick Bridge & Arch
Brent
Hanwell
to Harrow
11
to Brantford
to Drayton
Castlebear
Eling Church
MIDDLESEX
Amersham
to Agmondesham vulgo Amersham
Pasture
28
Beconsfield
to Amersham
27
to Rickmansworth
to Maidenhead
to St. Giles Chasunt
26
25
to Burnam
24
Hedgley Park
Fulmere
a Pond
Pasture
23
to Stoke
22
BUCKINGHAM SHIRE
ye Arms of SOUTHWARK
ye Arms of LONDON
ye Arms of WESTMINSTER

Uxbridge
a Large Town Containing about 200 Houses. Gives Title of Earl to Henry Ld Paget Created Earl 1714. – Has a Good Market on Thursday, & 2 Fairs Annually [at 19]

See the Description of the Cities of London & Westminster, & ye Borough of Southwark, beginning in Page 41 & continued in Pages 44, 47, 59, 68, 71, 74, 77, 84, 87, 101.

The DEANARY of WESTMINSTR
Erected by Q. Eliz. AD. 1560. Wm. Bill, D.D. sometime Master of St. Johns Coll. then Master of Trinity Coll. constituted first Dean. –

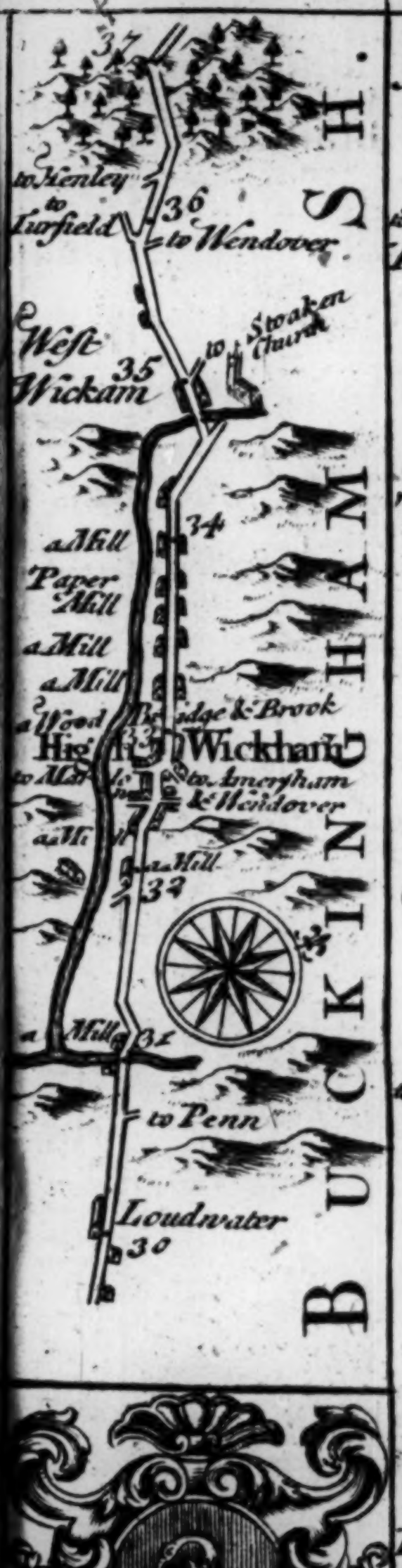
BUCKINGHAM SH.
37
to Henley
to Turfield
36
to Wendover
West Wickam
35
to Stoaken Church
34
a Mill
Paper Mill
a Mill
a Mill
a Wood Bridge & Brook
High Wickham
to Amersham & Wendover
a Mill
33
32
a Mill 31
to Penn
Loudwater
30

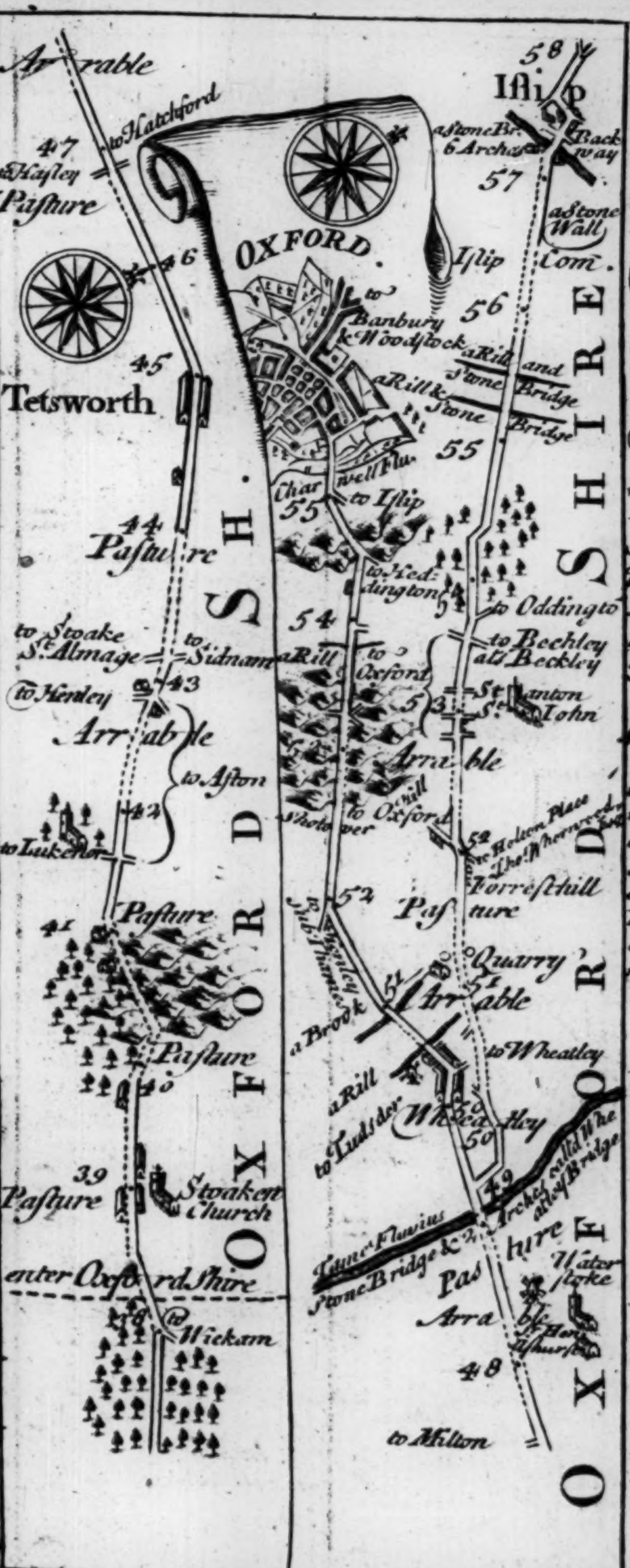
Arrable
47
to Hasley
Pasture
to Hatchford
46
OXFORD
45
Tetsworth
44
Pasture
OXFORD SH.
to Stoake St. Almage
to Sidnam
43
to Henley
Arrable
to Aston
42
to Lukenor
41
Pasture
Pasture
40
39
Pasture
Stoaken Church
enter Oxford Shire
to Wickam
58
Islip
a Stone Br. 6 Arches
Back way
57
a Stone Wall
Islip Com.
to Banbury & Woodstock
56
a Rill and Stone Bridge
a Rill & Stone Bridge
55
Charnwell Flu.
to Islip
55
to Hedington
54
a Rill
to Oxford
to Oddington
to Beckley als Beckley
53
St. Stanton St. John
Arrable
to Oxford
Shotover
52
to Holton Place Tho. Wherwood
Forresthill
Pasture
Quarry
51
Arrable
a Brook
to Wheatley
a Rill
to Tudsder
Wheatley
50
49
Tame Fluvius
Stone Bridge & 2 Arches
Pasture
Waterstoke
Arrable
Tho. Ashurst
48
to Milton
OXFORD SHIRE

The Deanary of St. PAULS LONDON

Erected by
AD. Leovegarus
firſt-Dean, ſometime
before ye Conqueſt.

Beconſfield

Is obſervable for having been the place where the famous Poet Waller had a Seat. The Town is well accomodated, has a Market on Wednesday, and Fairs on Candlemas day & Holy Thu.

[at 27]

he ARMS of H·Wickham

IGH WICKHAM, or hipping Wicomb,

Town as Large & Fair as
y in ye County: By its Char
Renew'd ye 6th Year of
ing James ye 1st is Govern'd by a Mayor 12 Aldermen, 2 Bayliſſs: has an Excel
nt Corn-Market on Frydays. Here is a Free Gramar School and Alms Houſe,
Maintain'd out of Lands, Formerly belonging to ye Hoſpital of St. John, in this -
own; but upon the Diſſolution of Religious Houſes given for the aforeſaid Use
y Queen Elizabeth ye 4th Year of her Reign.

he BISHOPRICK of LONDON Containing ye Counties of Middle:
x, Eſſex, & part of Hartford, & therein 622 Par.s was founded by Ethel:
rt K. of Kent AD·604. St Miletus constituted firſt Bp. To wch likewise
longs all ye Britiſh Plantations in America. Yearly Value £1000. Seats at
ondon House in Aldersgate-Street, London, & Fulham House in Middleſex.

Morton *in the* **Marſh** *vulgo* **Morton Henmarſh**

Had formerly a Market on Tuesd, has now only Fairs on Lady day, & Alhallontide.

In the Road about a mile from hence are yᵉ 4 Shire Stones, where the Counties of Glocester, Oxford, Worcester, and Warwick, meet and joyn. [at 83½]

Iſlip [at 57½]

a Small but well Accomodated Town, Famous for being yᵉ Birth Place of King Edward-Confeſſor, who Gave it as his Mannor to yᵉ Church of Weſtminſter. 'Tis Said yᵉ Font he was Baptiz'd in is Lately Remov'd from Hence to prevent Abuses into a Garden of yᵉ Brownes of Nether Ridlington, in this County. —

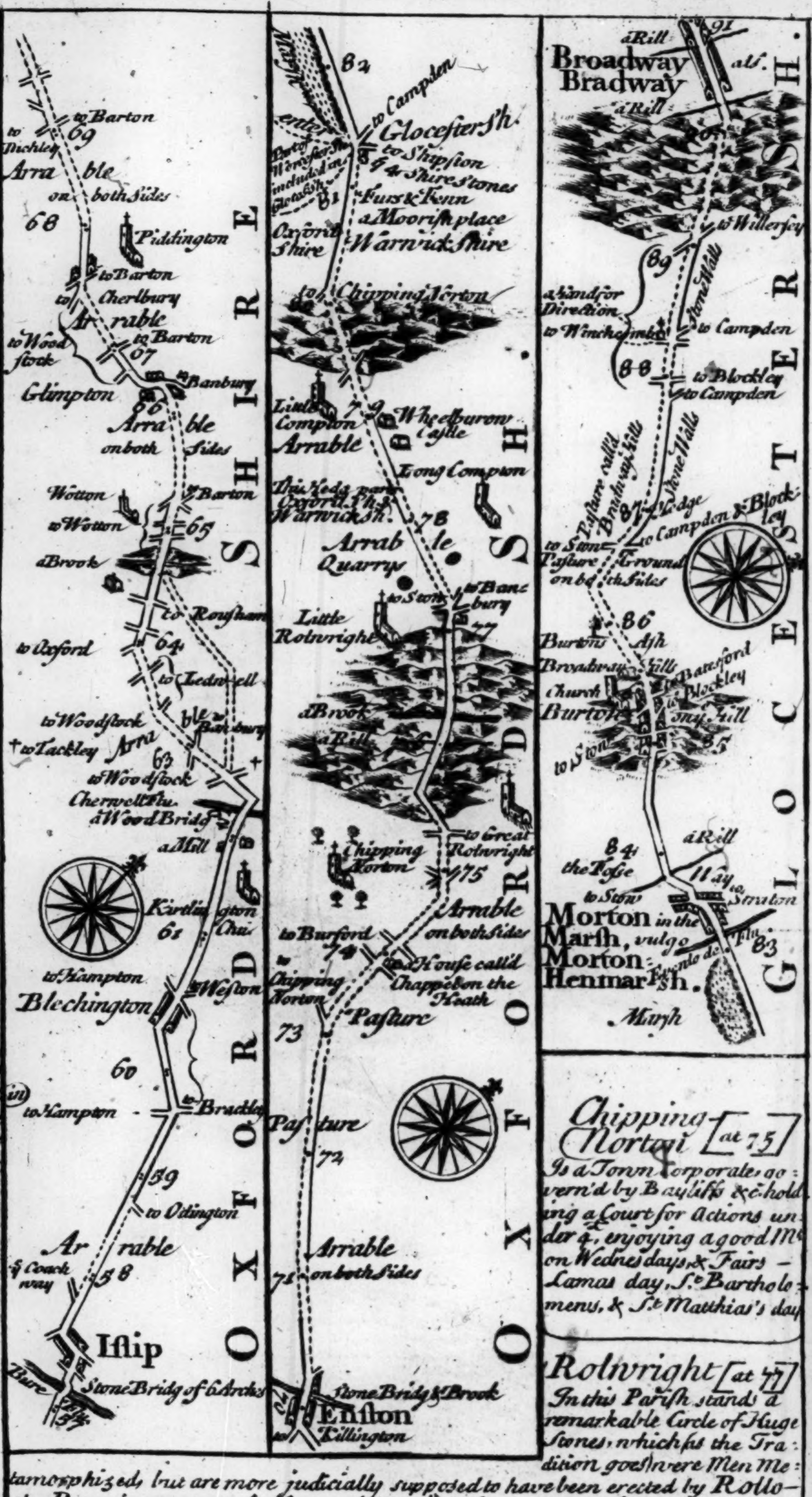
to Bichley
to Barton
69
Arrable on both Sides
68
Piddington
to Barton
to Cherlbury
Arrable
to Woodstock
to Barton
67
Glimpton
66
to Banbury
Arrable on both Sides
Wotton
to Barton
to Wotton
65
a Brook
to Rousham
to Oxford
64
to Ledwell
to Woodstock
to Tackley
Arrable
to Banbury
63
to Woodstock
Cherwell Flu.
a Wood Bridge
a Mill
62
Kirtlington Chu.
61
to Hampton
Blechington
to Weston
60
to Hampton
Bradley
59
to Oddington
Arrable
yᵉ Coach way
58
Islip
Stone Bridge of 6 Arches
57
OXFORD SHIRE
82
to Campden
Glocestersh.
to Shipston
yᵉ 4 Shire Stones
Part of Worcestersh. included in Glocestersh.
81
Furs & Fenn
a Moorish place
Oxford Shire
Warwick Shire
to Chipping Norton
Little Compton
79
Arrable
Whitebarow Castle
Long Compton
This Hedg parts Oxford Sh. & Warwick Sh.
78
Arrable
Quarry
Little Rolwright
to Ston
to Banbury
77
a Brook
a Rill
Chipping Norton
to Great Rolwright
75
Arrable on both Sides
to Burford
to Chipping Norton
74
House call'd Chappel on the Heath
Pasture
73
Pasture
72
Arrable on both Sides
71
Stone Bridg & Brook
Enston
Killington
OXFORD SH.
a Rill
91
Broadway als. Bradway
a Rill
to Willersey
89
a Hand for Direction
to Winchcombe
to Campden
Stone Walls
88
to Blockley
to Campden
Pasture call'd Broadway Hill
Stone Walls
87
a Lodge
to Campden & Blockley
to Ston
Pasture Ground on both Sides
86
Burtons Ash
Broadway Hill
Church
to Batesford
to Blockley
Burton
to Ston
85
84
a Rill
the Fosse Way
to Ston
to Stratton
Morton in the Marsh, vulgo Morton Henmarsh
Evenlode Flu.
83
Marsh
GLOCESTERSH.

Chipping Norton [at 75]

Is a Town Corporate, govern'd by Bayliffs &c. holding a Court for Actions under 4£, enjoying a good Mᵗ on Wednesdays, & Fairs Lamas day, Sᵗ Bartholomews, & Sᵗ Matthias's day

Rolwright [at 77]

In this Pariſh stands a remarkable Circle of Huge Stones, which as the Tradition goes were Men Metamorphized, but are more judicially supposed to have been erected by Rollo *the* Dane*, in memory of a Victory obtained by him over the* Saxons. —

Broadway at Bradway Is a well built Town, and a place of good Accomodation for Travellers, having several convenient Inns; and tho' it has not the benefit of a Market, yet 'tis plentifully supplied from Camden and Evesholm. — [at 91]

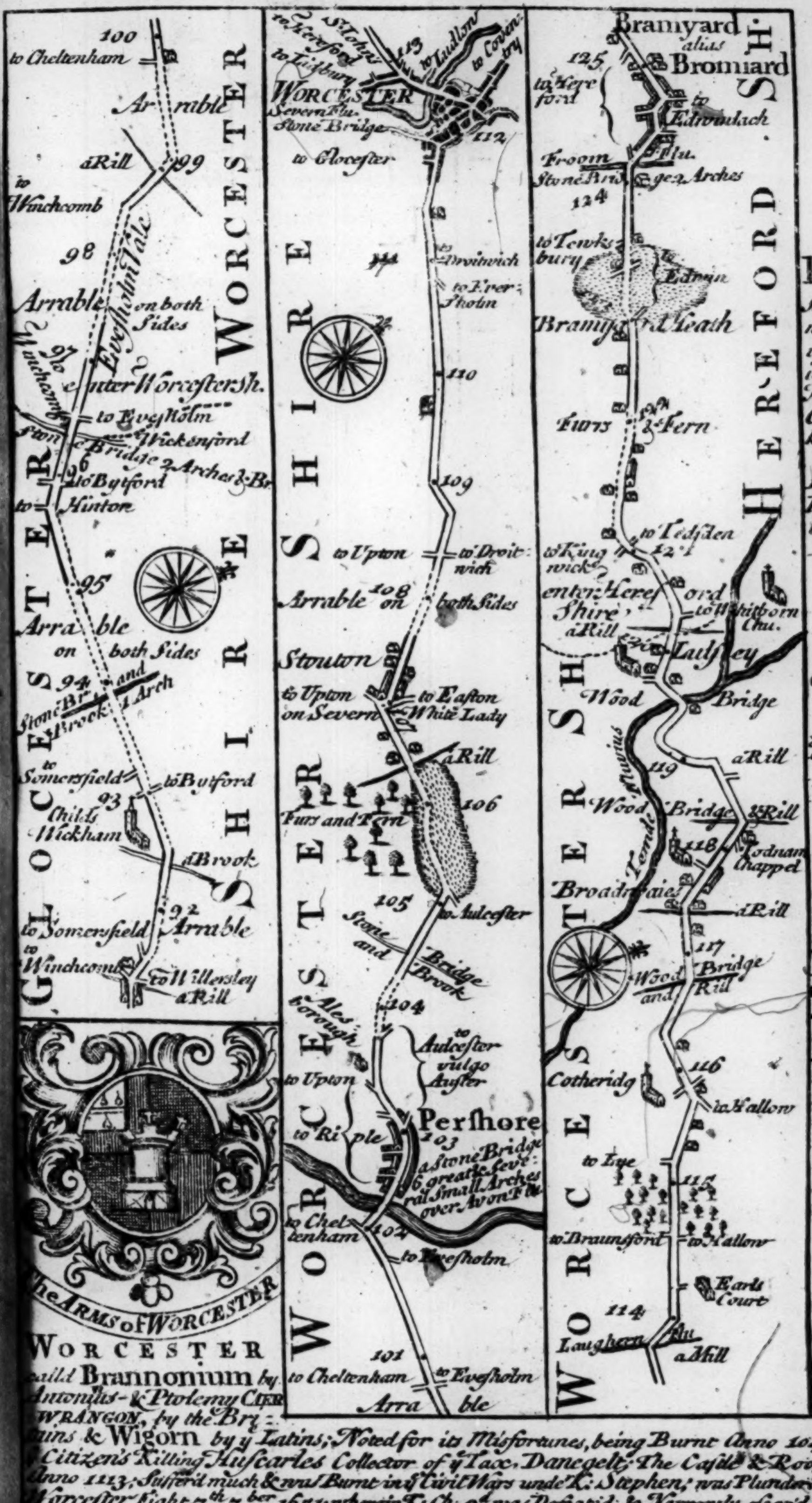
100
to Cheltenham
Arrable
a Rill
99
to Winchcomb
98
Evesholm Vale
Arrable on both Sides
97
enter Worcestersh.
to Evesholm
Wickensford
Stone Bridge 2 Arches & Br.
96
to Bytford
to Hinton
95
Arrable on both Sides
94
Stone Br. and 1 Arch
Brook
to Somersfield
to Bytford
93
Childs Wickham
a Brook
92
to Somersfield
Arrable
to Winchcomb
to Willersley
a Rill
GLOCESTER SHIRE
WORCESTER SHIRE
St. Johns
113
to Hereford
to Ledbury
to Ludlow
to Coventry
WORCESTER
Severn Flu.
Stone Bridge
112
to Glocester
to Droitwich
to Evesholm
110
109
to Upton
to Droitwich
108
Arrable on both Sides
Stouton
to Upton on Severn
to Easton
White Lady
a Rill
Furs and Fern
106
105
to Aulcester
Stone Bridge and Brook
104
Alesborough
to Aulcester vulgo Auster
to Upton
Pershore
to Ripple
103
a Stone Bridge 6 great & several Small Arches over Avon Flu.
to Cheltenham
102
to Evesholm
101
to Cheltenham
to Evesholm
Arrable
WORCESTER SHIRE
Bramyard alias Bromiard
125
to Hereford
to Edwinlach
Froom Stone Bridge 2 Arches
Flu.
124
to Tewksbury
Edwin
Bramyard Heath
Furrs
Furs & Fern
to Kingwick
to Tedsden
121
enter Hereford Shire
a Rill
to Whitborn Chu.
Lalsley
Wood Bridge
a Rill
119
Temd Fluvius
Wood Bridge
a Rill
118
Codnam Chappel
Broadwaies
a Rill
117
Wood Bridge and Rill
116
Cotheridg
to Hallow
to Eye
115
to Braunsford
to Hallow
Earls Court
114
Laughern Flu.
a Mill
HEREFORD SH.
WORCESTER SHIRE
The ARMS of WORCESTER

Perſhore [at 103]
Said to be Built by Eglemant Duke of Dorſet in King Edgar's Time, it Contains about 300 Houſes, & 2 Pariſh Churches, has 2 Markets Tueſday & Sat. & 1 Fair Ann.^lly on ye 15th June, 'tis Somewh.^t Decay'd Since ye Diſſolution of its Ancient Abby.

Aleſborough
a House on the Road giving Title of Baron to ye Earl of Coventry.

Eveſholm Vale
Famous for its Fertility: Here Henry ye 3^d. Gain'd a Victory over ye Barons and Sim.^n Mountford Earl of Leiceſter That Ungratefull Favourite.

WORCESTER

calld **Brannonium** by Antoninus & Ptolemy CIER WRANGON, by the Britains & **Wigorn** by ye Latins; Noted for its Misfortunes, being Burnt Anno 1041, by Hardicnute for ye Citizen's Killing Huſcarles Collector of ye Tax, Danegelt; The Caſtle & Roof of ye Church Burnt Anno 1113; Sufferd much & was Burnt in ye Civil Wars under K: Stephen; was Plunder'd by ye Souldiers after Worceſter Fight 7.th 7.ber 1651, wherein K: Ch: 2^d. was Defeated; & Narrowly eſcap'd being Taken; But is now a Flouriſhing City & drive's a Great Trade in Cloath & Gloves, By Chart.^r 19 James 1.st It is Govern'd by a May.^r 6 Alder.^n who are Juſtices, & a Sheriff Choſen Ann.^lly out of 24 Capital Citizens, 48 Com Council & out of them are Elected 2 Chamberl.^s a Record.^r T.^n Clerk, 2 Coroners, 13 Conſtab.^s, a S.^d Bearer, 4 Serj.^ts at Mace, & made an Epiſcopal See Anno 680. & has 3 Gramm.^r Schools, & 7 Hoſpitals, 10 Ch.^s beſides y^e Cathed.^l. Mar.^ts on Wedneſ. Fryd. & Sat, 4 Fairs Annually, Palm Sund Eve: Sat before Low Eaſt Sund, Aug 15.th 7.ber 6.th.

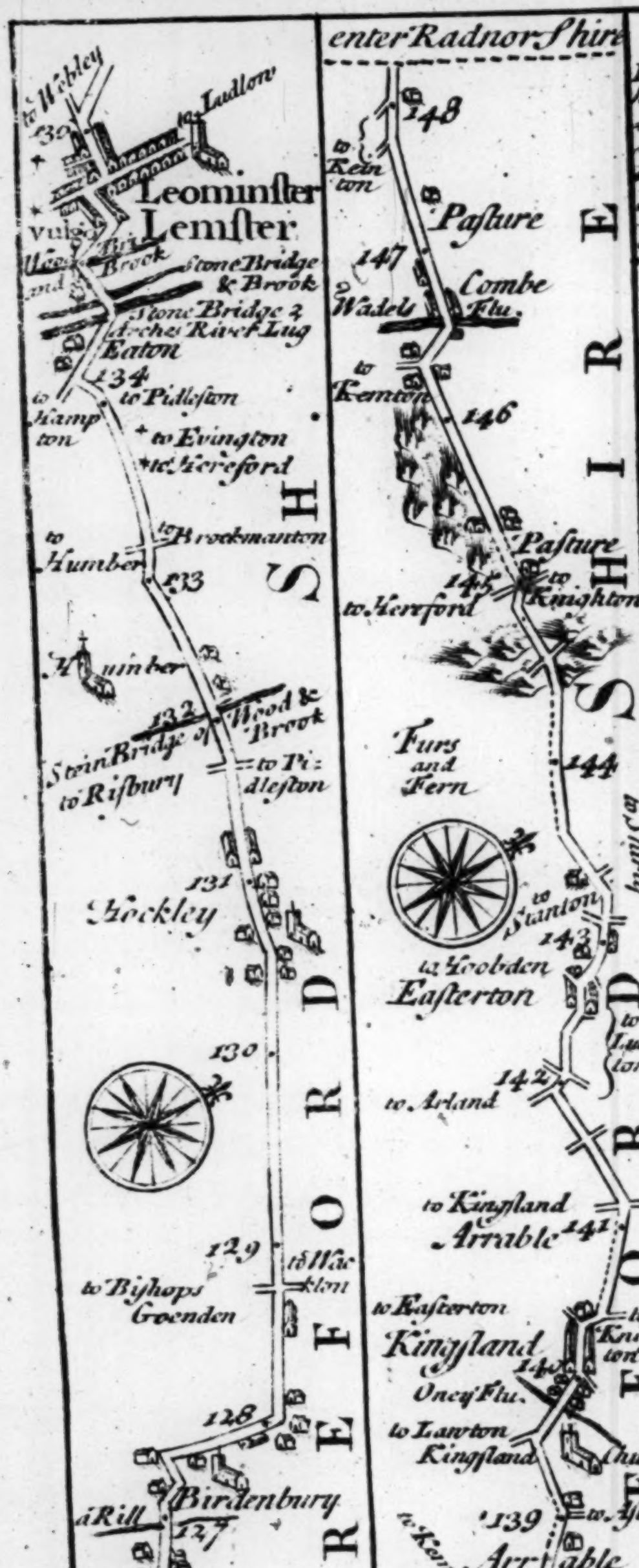
to Webley
to Ludlow
130
Leominster
Lemster
Vulg
a Brook
Stone Bridge & Brook
Stone Bridge 3 Arches River Lug
Eaton
134
to Pidleston
to Hampton
to Evington
to Hereford
to Humber
to Brockmanton
133
Humber
132
Stein Bridge of Wood & Brook
to Risbury
to Pidleston
131
Hockley
130
129
to Bishops Grenden
to Wacklon
128
a Rill
Birdenbury
127
126
Wood Bridge & Rill
125
to Hereford
to Edwinlach
Bramyard
a Stone Bridge 3 Arches
Froom Flu.
HEREFORD SHIRE
enter Radnor Shire
148
to Keinton
Pasture
147
Wadels
Combe Flu.
to Kenton
146
Pasture
145
to Hereford
to Knighton
Furs and Fern
144
to Stanton
143
to Hobden
Easterton
to Luckton
142
to Arland
to Kingsland
Arrable
141
to Easterton
Kingsland
to Knighton
140
Oney Flu.
to Lawton
Kingsland
Chu.
139
to Aston
Arrable
to Kempton
Monkland Church
Chorleshe
138
Wood Bridge
to Evington
137
HEREFORD SHIRE

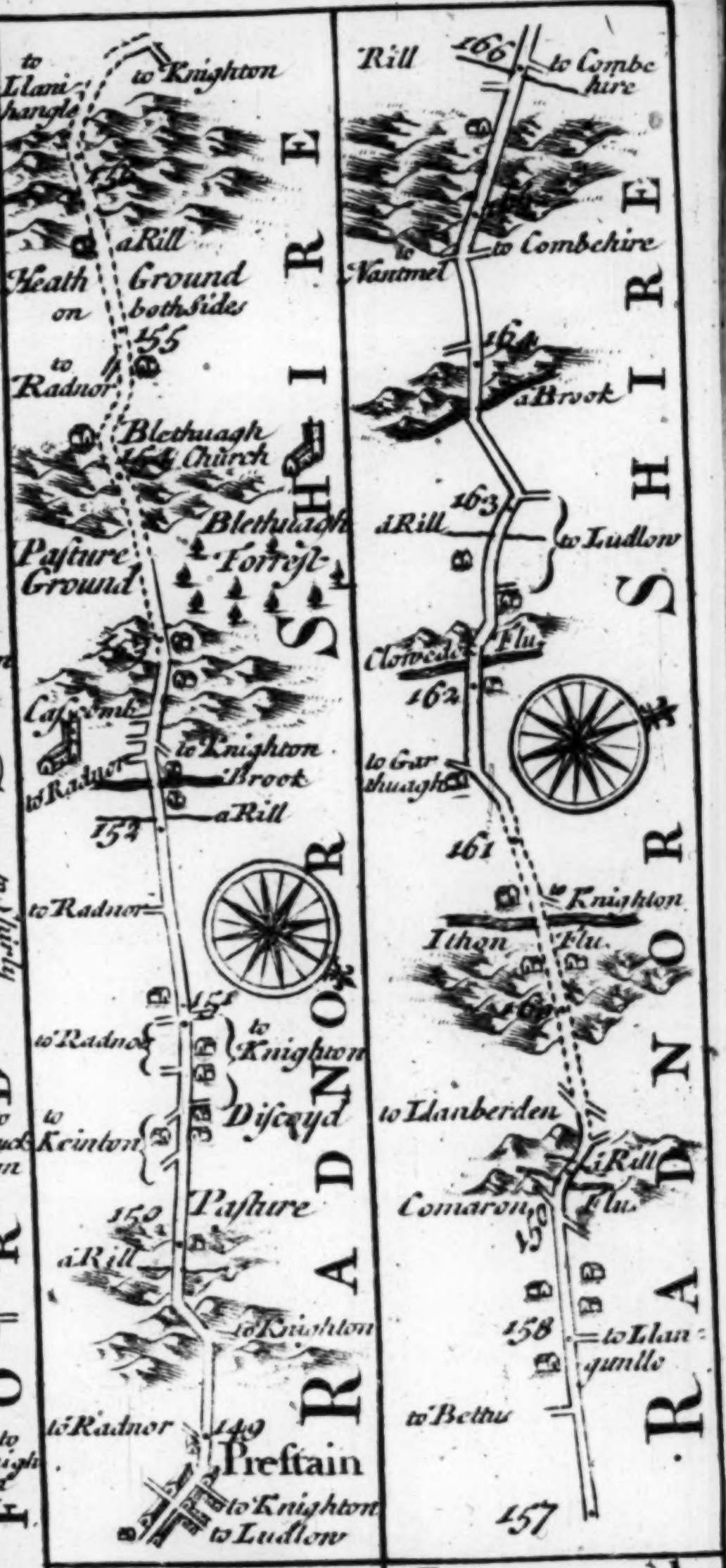
to Llanibangle
to Knighton
a Rill
Heath on
Ground both sides
155
to Radnor
Blethuagh Church
Blethuagh Forrest
Pasture Ground
Cascomb
to Knighton
to Radnor
Brook
a Rill
154
to Radnor
151
to Radnor
to Knighton
to Keinton
Discoyd
152
Pasture
a Rill
to Knighton
to Radnor
149
Prestain
to Knighton
to Ludlow
Rill
166
to Combehire
Nantmel
to Combehire
164
a Brook
163
a Rill
to Ludlow
Clowede Flu.
162
to Garthuagh
161
Knighton
Ithon Flu.
160
to Llanberden
a Rill
Comaron Flu.
159
158
to Llanquille
to Bettu
157
RADNOR SHIRE

The ARMS of Lemster

LEOMINSTER or Lemster

Built (as tis Said) by King Merwald on a Lyons appearing to him in a Vision; the Ruins of his Palace (now called Comfort Castle) are to be Seen on a Hill near the Town. Tis a well Built Town, Seated in a Rich Soyl, near ye River Lug. It was Burnt in King Iohns Reign, by Walter de Bereosa Ld. of Brecknock who Revolted. But being Since Rebuilt, was Incorporated by Queen Mary in ye 1th Year of her Reign, It is Govern'd by a Bayliff, Justices of ye Peace, 12 Capital Burgesses. Their chief Commodities is Cloath & Gloves, its Market Famous for Wool & Wheat on Friday. Fairs 2d February, 2d May, & 28th October.

Bramyard

Has a Market on Monday, and Fairs 25th March, Holy-Rood, Whitsunmond, Thursd. before St. James's, & Thursd. before St. Lukes day.

[at 125]

Prestain

[at 149]

Is a Town well built and populous, where the Assizes for the County are kept. Its chief Comodity is Malt. Mt. on Sat. Fairs St. Andrews & Midsummer day.

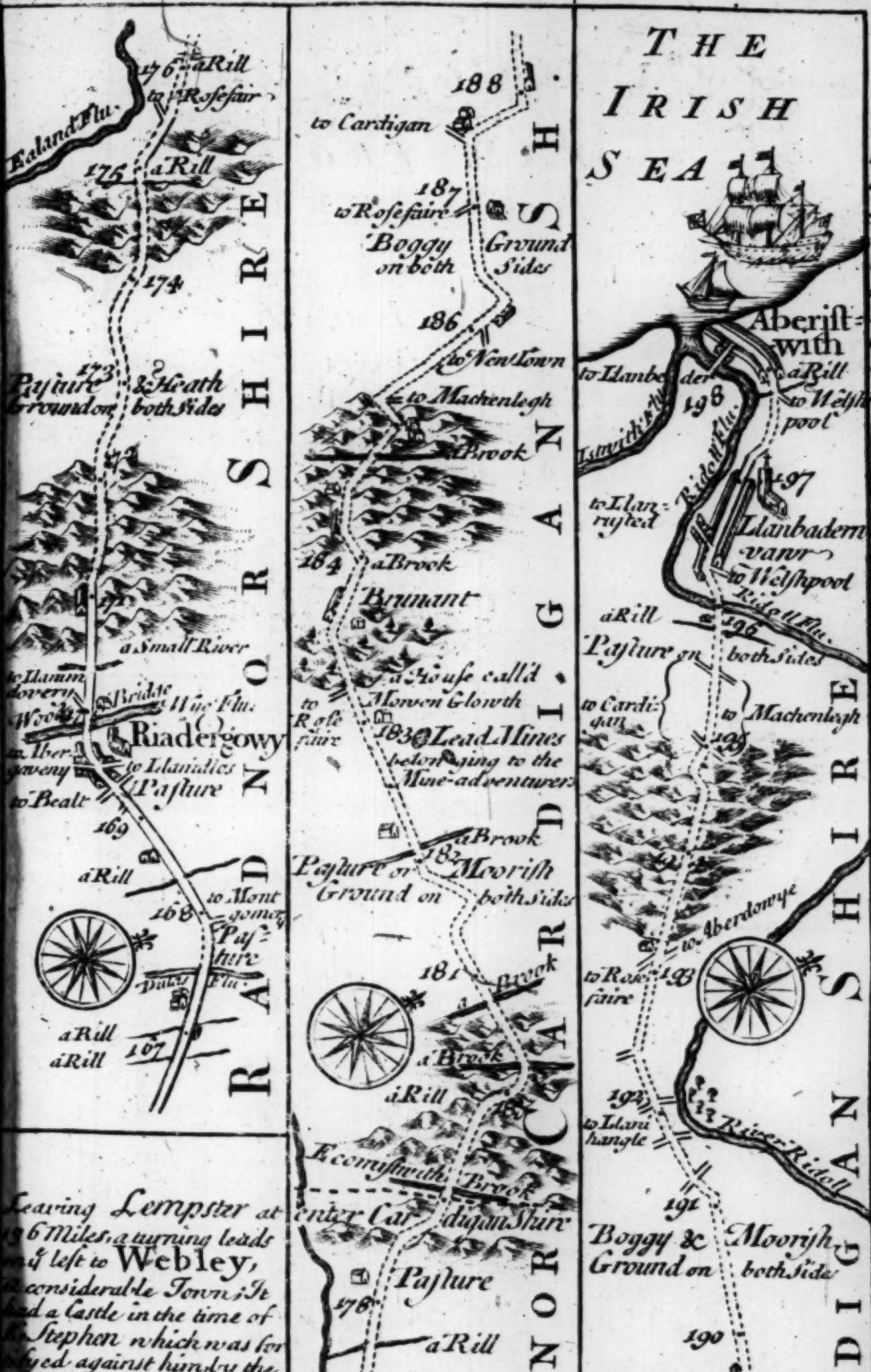

THE IRISH SEA
Aberistwith
to Llanbeder
a Rill
to Welshpool
Istwith Flu
Ridoll Flu
198
197
to Llanrysted
Llanbadem vanr
to Welshpool
Ridoll Flu
a Rill
196
Pasture on both sides
to Cardigan
to Machenlegh
195
to Aberdowye
to Rosefaire
193
192
to Llanihangle
River Ridoll
191
Boggy & Moorish Ground on both side
190
to Llanrustid
189
188
to Cardigan
187
to Rosefaire
Boggy Ground on both Sides
186
to Newtown
to Machenlegh
a Brook
184
a Brook
Brunant
a House call'd Moruen Glowth
to Rosefaire
183
Lead Mines belonging to the Mine-adventurers
a Brook
182
Pasture or Moorish Ground on both Sides
181
a Brook
a Brook
a Rill
Ecomystwith Brook
enter Cardigan Shire
Pasture
178
a Rill
a Rill
177
a Rill
RADNOR
CARDIGAN SHIRE
RADNOR SHIRE
176
a Rill
to Rosefair
Ealand Flu
175
a Rill
174
173
Pasture & Heath Ground on both Sides
a Small River
to Llanimdovery
Wye Flu
Bridge
Riadergowy
to Abergaveny
to Llanidlos
Pasture
to Bealt
169
a Rill
168
to Montgomery
Pasture
Dulas Flu
a Rill
a Rill
167

Leaving Lempster at 136 Miles, a turning leads on ye left to Webley, a considerable Town; It had a Castle in the time of K. Stephen which was fortifyed against him by the Partizans of Maud the Empress, but soon reduced by his Forces. The Boro' is very ancient by Prescription, sending Burgesses to Parliament, who are elected by the Inhabitants at large, paying Scot & Lot, & returned by the Constables. This Place is noted for its excellent Ale. Mt on Thursday, Fairs, Ascention day, & Tuesday 3 Weeks after. —

Aberiſtwith

i,e, Ostium fluminis Yst: with So called from its scituation on Ystwith fluvius, near its conflu: ence with the Ocean, was formerly fortified with a Wall and Castle, by Gilbert Clare, Ld of Cardigan, temp Hen: 1mi Rs The Town is at present indifferent large and well inhabited, and the Corporation consists of a Mayor, Re: corder, &c. It drives a good Fishing Trade. The Mt is on Monday for Corn, Wool &c. & ye Fairs on Monday before Easter day & Dec 18th —

Riadergowy

Near this Town Llewellin Last Prince of Wales, being Betray'd Ended his Life Anno 1284: hither Vortigern King of ye Britains, who called in ye Saxons and incestuously Marry'd his own Daughter, Retir'd & Built him a City of Refuge on a Mountain hard by, called after him Kaer Gwortigern, but was himself & it Destroy'd by Lightning. It is Governd by a Bayliff. Market on Wednesday, 4 Fairs Annually, on St James Day, August ye 10th, 14 Days before Michael: 5 Weeks after Allhallowtide. —

THE ROAD FROM LONDON TO ARUNDEL IN SUSSEX: Containing 46 (Comp.) & 55 (Meas.) Miles from the Standard in Cornhill LONDON

	Comp.	Meas.
Towting	5	6'7
Ewell	11	14
Letherhead	16	19'5
Darking	20	24'3
Stoneſtreet	25	30
Billinghurſt	35	41'3
Amberley	43	51'2
Arundel	46	55'4

and thence to CHICHESTER 8 | 10'

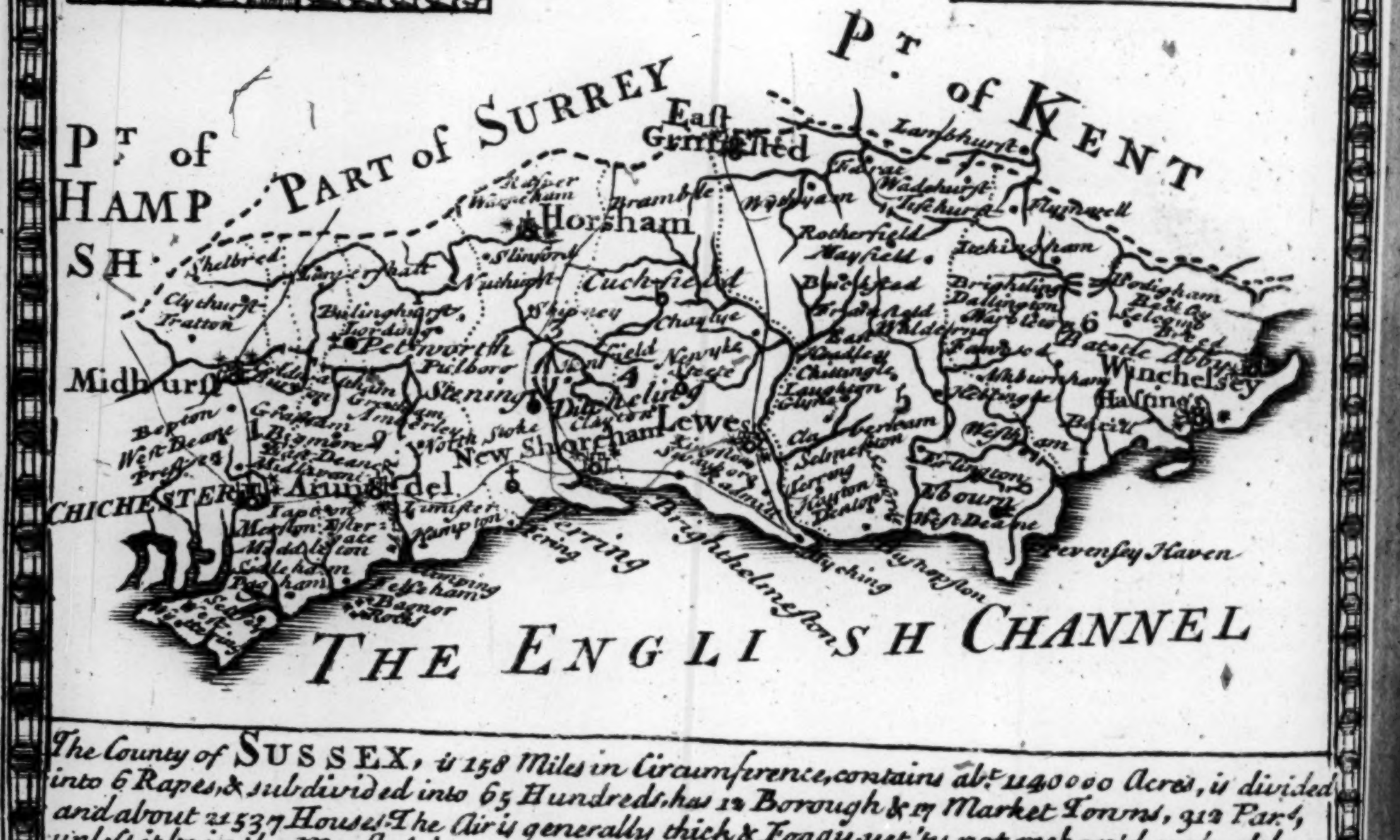
A MAP OF SUSSEX
Engliſh Miles
2 4 6 8 10 12 14 16
The Rapes
Chicheſter No. 1
Arundel 2
Brumber 3
Lewes 4
Pevenſey 5
Haſtings 6
Pt. of KENT
PART of SURREY
Pt. of HAMPSH
East Grinsted
Horsham
Cuckfield
Petworth
Midhurst
Arundel
CHICHESTER
Steyning
New Shoreham
Lewes
Winchelsey
Hastings
Battle Abbey
Pevensy Haven
Brighthelmston
THE ENGLISH CHANNEL

The County of SUSSEX, is 158 Miles in Circumference, contains abt. 1140000 Acres, is divided
into 6 Rapes, & subdivided into 65 Hundreds, has 12 Borough & 17 Market Towns, 312 Pars.
and about 21537 Houses. The Air is generally thick & Foggy, yet 'tis not reckon'd unhealthy,
unleſs it be in the Marſh & low wet Ground. The Soil is rich & deep. The Wild of Suſsex
bears Oats incredibly: the Forrests are barren, & towards the East full of Iron Oar. Its Manufac-
ture is Cast Iron of all sorts: for which there are many great Forges in the Eastern Wild to-
wards Kent. Its Comodities are Corn, Cattle, Malt, Wool, Wood, Iron, Chalk, Glaſs, Fiſh & Fowl.
A Suſsex Carp, an Arundel Mullet, a Chichester Lobster, an Amerly Trout, are famous; as this
County is also for ye delicate Ear, Bird, sd. to be peculiar to it. The Ld. Lieutenant is ye Noble & Rt. Honble.
Algernoon E. of Hereford.

Darking (at 24)
a large Town on a Branch of ye River Mole, has a good Market on Thursday especially for Fowl.—

(Aa-at 22¾)
Near this place ye River Mole has a Subterranean Passage Burying it Selfe and so Running almost 2 Miles under Ground, & rises again near Leatherhead.—

Ebbesham or Epsom (at 16)
a place much frequented being Famous for its Mineral Waters.—

Nonsuch (at 14)
a Stately House built by King Henry 8th— Hard by is a Vein of Earth, fitt for making Crucibles.—

Ewell (at 14)
a Small and inconsiderable Town has a Market on Thursday, but not much frequented.—

At Epsom (described above) is held a Market Weekly on Fryday, and 2 Fairs Yearly, Vizt 24th July, & 29th September, Obtained & put in force lately by Mr. John Livinston, Apothicary in that Town who is ye present Proprietor of ye Market and Fairs.—

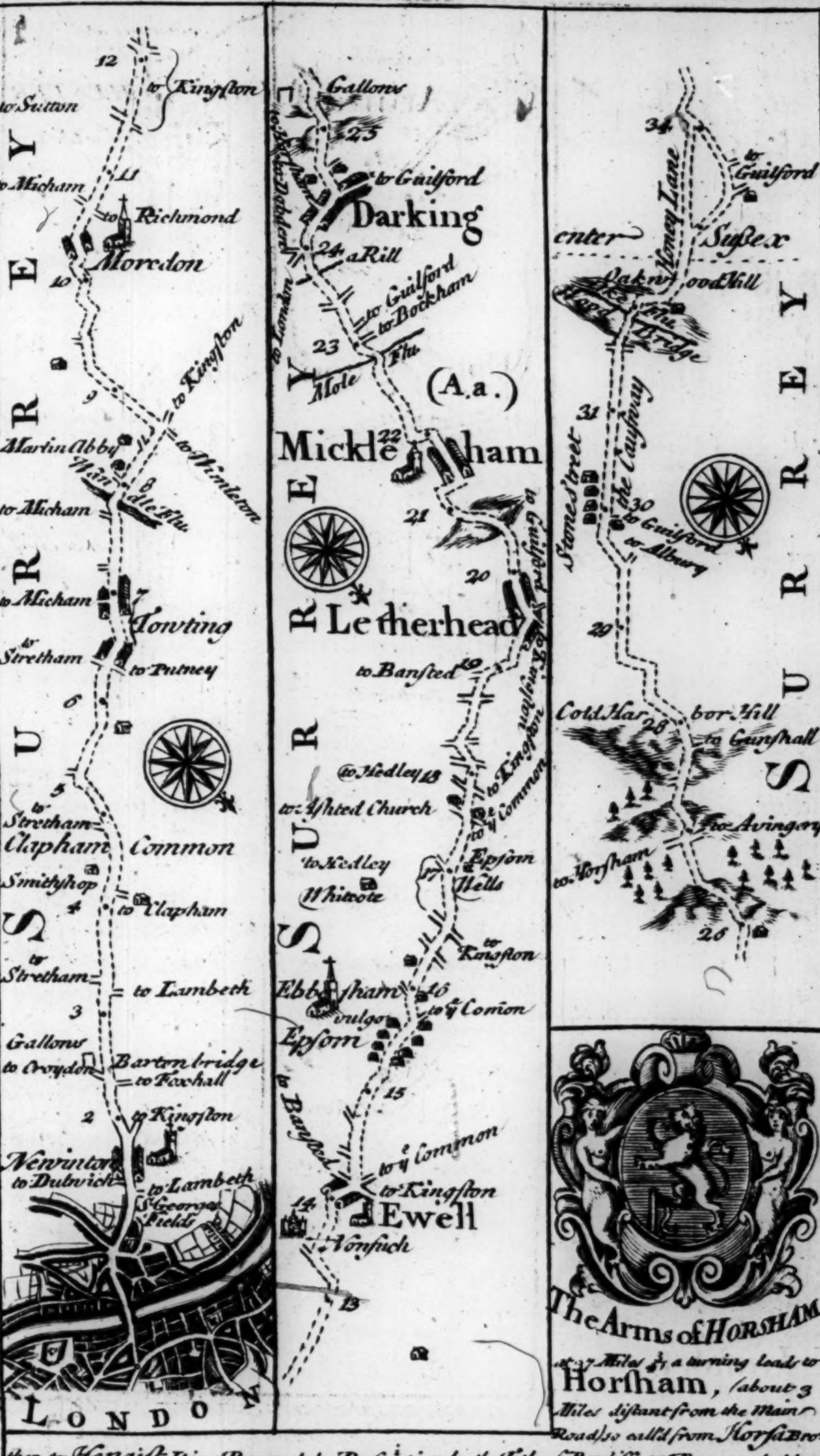

LONDON
St Georges Field
to Lambeth
to Dulwich
Newinton
to Kingston
2
Barton bridge
to Foxhall
Gallows
to Croydon
3
to Lambeth
to Stretham
4
to Clapham
Smithshop
Clapham Common
to Stretham
5
6
to Putney
to Stretham
Towting
7
to Micham
to Micham
Wandle Flu
8
Martin Abby
to Wimleton
to Kingston
9
10
Moredon
to Richmond
to Micham
11
to Sutton
to Kingston
12
SURREY
13
Nonsuch
14
Ewell
to Kingston
to ye Common
to Bansted
Ebbsham vulgo Epsom
15
16
to ye Comon
to Kingston
17
Epsom Wells
Whitcote
to Hedley
to Ashted Church
to Hedley
18
to ye Common
to Kingston
to Bansted
19
Letherhead
20
to Guilford
21
Mickleham
22
(A.a.)
Mole Flu
23
to Guilford
to Bockham
24
a Rill
Darking
to Guilford
25
Gallows
to London
SURREY
26
to Horsham
to Avingary
Cold Harbor Hill
28
to Gunshall
29
30
to Guilford
to Albury
Stone Street
the Causway
31
Oakwood Hill
Flu Bridge
enter Sussex
Honey Lane
to Guilford
34
SURREY
The Arms of HORSHAM

At 37 Miles ¾ a turning leads to **Horsham**, (about 3 Miles distant from the Main Road) so call'd from Horsa Brother to Hengist. It is a Borough by Prescription by the Title of Bayliffs and Burgage-holders within and without the Borough &c who Elect the Members for Parliament; returned by ye Bayliffs, chosen Yearly by a Jury at the Duke of Norfolks Court-Leet; who return 4 to the Steward of the Court, and he Nominates 2 out of the 4 for the Year ensuing. The Par Church here is very Fine, and the Free School well endowed. Here is great Store of Poultry, and a Quarry that affords Good Stone either for Tiling or Flooring. Markets on Saturday granted by King John. 3 Fairs Yearly (Viz) July ye 7th for 9 Days, Monday before Whitsunt November ye 16th.

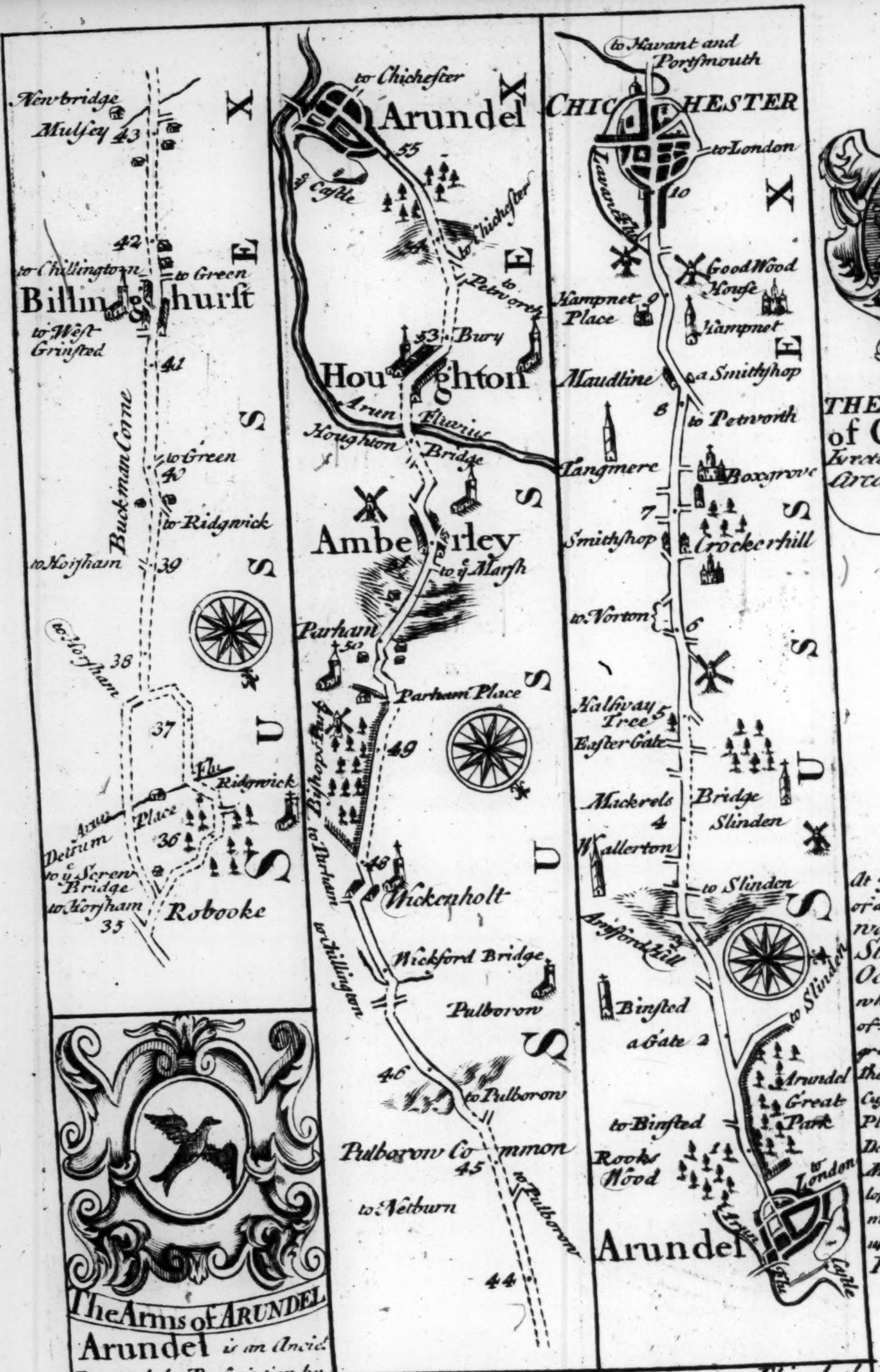

New bridge
Mulſey
43
42
to Chillingtown
to Green
Billingshurſt
to Weſt Grinſted
41
Buckman Corne
to Green
40
to Ridgwick
to Horſham
39
38
to Horſham
37
Flu
Ridgwick
Arun Delrum
Place
36
to ye Screen Bridge
to Horſham
35
Robooke
SUSSEX
to Chicheſter
Arundel
55
ye Caſtle
to Chicheſter
to Petworth
53
Bury
Houghton
Arun Fluvius
Houghton Bridge
Amberley
to ye Marſh
Parham
50
Parham Place
Biſhops ſtoke
49
48
to Parham
Wickenholt
to Chillington
Wickford Bridge
Pulborow
46
to Pulborow
Pulborow Common
45
to Netburn
to Pulborow
44
SUSSEX
to Havant and Portſmouth
CHICHESTER
to London
Lavant Flu
10
Good Wood Houſe
Hampnet Place
9
Hampnet
Maudline
a Smithſhop
8
to Petworth
Langmere
Boxgrove
7
Smithſhop
Crockerhill
to Norton
6
Halfway Tree
5
Eaſter Gate
Mackrels
4
Bridge
Slinden
Wallerton
to Slinden
Arniſford Hill
Binſted
a Gate
2
to Slinden
Arundel Great Park
to Binſted
Rooks Wood
to London
Arundel
Arun Flu
Caſtle
SUSSEX

The Arms of ARUNDEL

THE DEANARY
of CHICHESTER
Erected by Biſhop
Arca, Anno Dom.
1515.

Arundel is an Ancie:
Borough by Preſcription, by
the Stile and Title of Mayor, and Burgeſses, Ratified and Enlarged by Q: Elizabeth.
It is Pleaſantly Scituated upon the Deſcent of a Hill, on ye North Weſt ſide of the River
Arun, (wherein Ships of 100 Tunn may Ride) over which is a Stately Wooden Bridge.
This Town was Famous in the Saxon times for its Caſtle, reputed to be a Mile in
Compaſs, and was Sometime the Reſidence of the Dukes of Norfolk. It was
remarkable for its Collegiate Church now made Parochial; The Mayor is Annually
Elected at a Court Leet; & Notwithſtanding he Seldom or never Acts, has ye Authority of
a Juſtice of ye Peace, he is alſo Judge of ye Court Leet, which is every 3 Weeks & appoints
proper Officers to Collect Peckage, and Stallage, Ale Taſters, Carniſers &c. No Sheriff
or Bayliff Allowed to Execute any Writt within ye Borough without his Leave.
Members of Parliament are choſen by ye Inhabitants at large, paying Scot & Lott.
Markets Thurſday & Saturday. Fairs May 3d August 10th Septemb 24th & December 6th.

At 30 is a Causey part
of an Old Roman Port
way, called Stany
Street near which is
Ockley or Oclea).
where Ethelwald Son
of Eabert, obtained a
great Victory, over ye Dane
There is a certain Ancien
Custom, obſerved here, of
Planting Roſe Trees upon ye
Deceaſed; eſpecially Youn
Men, & Maids, who have
loſt their Lovers; which i
more Notable, in that it w
uſed among the Greeks
Romans. ——

The Road from

LONDON *to* BARWICK.

Containing 260 comp & 339½ meas.ᵈ Miles.

From London to		*mea*						
Waltham	12	12	Newark	95	118¼	Darlinton	186	243¼
Ware	20	22¼	Tuxford	105	131½	Durham	200	262¼
Royſton	33	38	Doncaſter	123	155½	Newcaſtle	212	276¼
Huntindon	48	57½	Wentbridg	130	165¼	Morpeth	224	291
Stilton	57	69	Tadcaſter	142	182¼	Alnwick	236	310
Stamford	69	83	York Mickegate		192	Belford	248	323¼
Grantham	85	104¼	Topcliff	167^{150}	215½	Barwick	260	339½
			Northallerton	176	229¼			

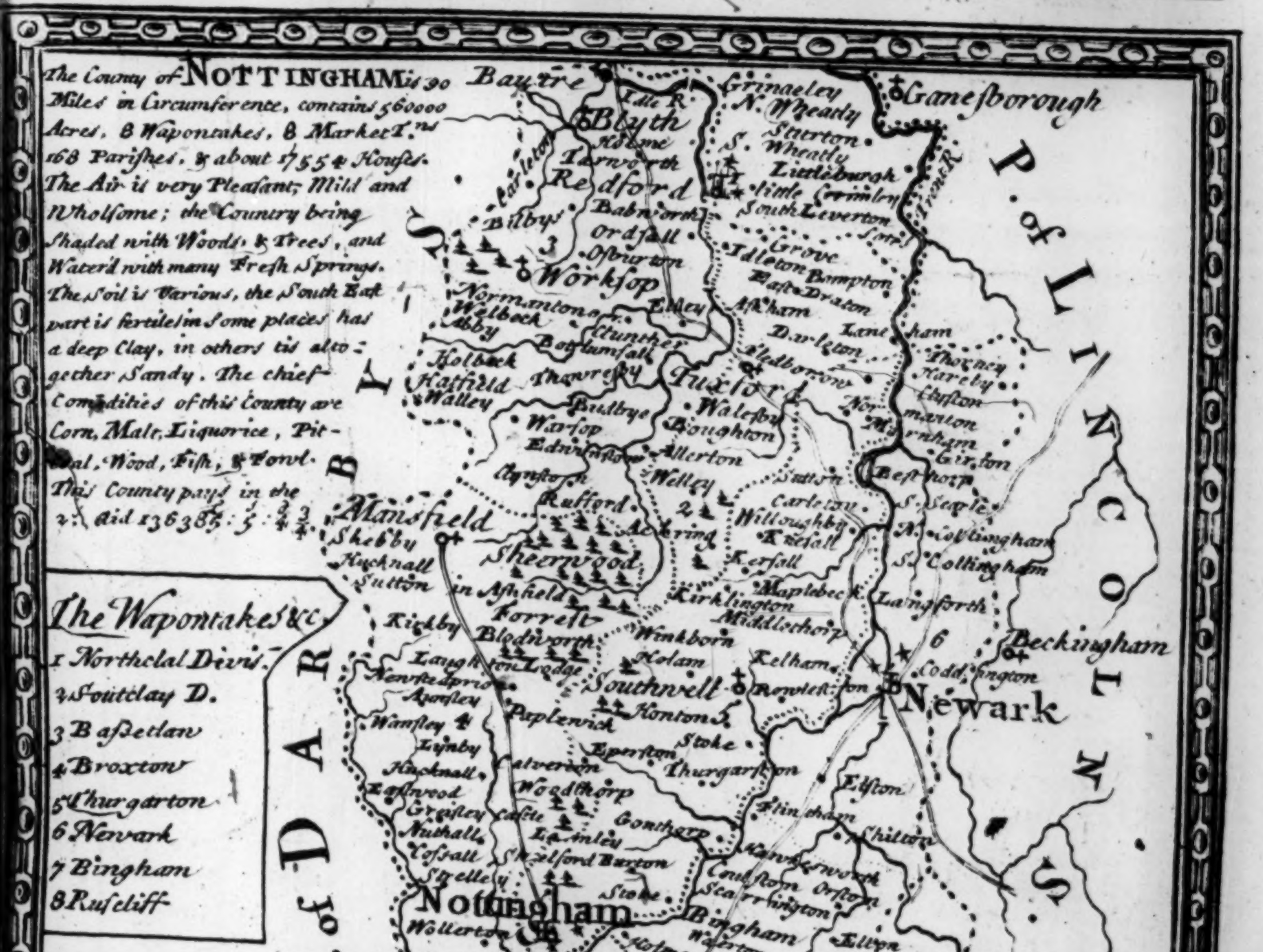

The County of NOTTINGHAM *is 90 Miles in Circumference, contains 560000 Acres, 8 Wapontakes, 8 Market T.ⁿˢ 168 Pariſhes, & about 17554 Houſes. The Air is very Pleaſant, Mild and Wholſome; the Country being Shaded with Woods, & Trees, and Water'd with many Freſh Springs. The Soil is Various, the South East part is fertile in ſome places has a deep Clay, in others tis alto-gether Sandy. The chief Commodities of this County are Corn, Malt, Liquorice, Pit-Coal, Wood, Fiſh, & Fowl. This County pays in the 2ˢ. Aid 13638 5 · 5 · 3/4*

The Wapontakes &c.

1 Northclal Diviſ.
2 Southclay D.
3 Baſsetlaw
4 Broxton
5 Thurgarton
6 Newark
7 Bingham
8 Ruſcliff

English Miles

NOTTINGHAMSHIRE

1 2 3 4 5 6 7
Bautre
Idle R.
Blyth
Grinaeley
N. Wheatly
S. Wheatly
Sturton
Ganeſborough
Holme
Tarnworth
Carleton
Redford
Littleburgh
little Grimbly
South Leverton
Babnworth
Ordſall
Bilbys
Oſburton
Worksop
Grove
Idleton
Bampton
Eaſte Drayton
Normanton
Welbeck Abby
Elkley
Clunther
Bothamſall
Askham
Darleton
Laneham
Holbeck
Haffield
Walley
Thoresby
Tuxford
Thorney
Hareby
Claston
Budbye
Warſop
Edwinſtow
Walesby
Boughton
Allerton
Normanton
Marnham
Girton
Besthorp
S. Scarle
Aynſtow
Rufford
Welley
Sutton
Carleton
Willoughby
Kneſall
Kerſall
N. Collingham
S. Collingham
Mansfield
Shebby
Hucknall
Sutton
Sheerwood
Ashfield
Forrest
Kirklington
Maplebeck
Middlethorp
Langforth
Kirkby
Blodworth
Winkborn
Kelham
Codd'ington
Beckingham
Laughton Lodge
Newſtedprior
Holam
Southwell
Newark
Annesley
Papplewick
Konton
Stoke
Wansley
Lynby
Eperston
Thurgarton
Hucknall
Eastwood
Calverton
Woodthorp
Elſton
Greisley
Nuthall
Coſsall
Strelley
Castle
Lambley
Gonthorp
Flintham
Shilton
Walford
Burton
Hawkeworth
Coulston
Orston
Scarrington
Nottingham
Wollerton
Stoke
Bingham
Lenton
Holme
Waterton
Elton
Sutton
Colon
Tollerton
Wilford
Cropwell
Cotgrove
Tithby
St. Ambroſe
Belvoir Castle
Sawley
R. Derwent
Ruddington
Kenworth
Thrumpton
Bishopston
Wouldes
Gotham
Coldingstock
Widmerpool
Willoughby
Netherbroughton
Overbroughton
Westerleak
Easterleak
Stamford
Sutton
Trent R.
P. of DARBYS
P. of LINCOLNS
P. of LEICESTERS

Buntingford. Has a gd Markt on Mond:s & 2 Fairs yearly wch continue 4 ds each, viz: on ye day and Morrow of St Peter & St Paul, & ye day & Morrow of ye Feasts of St Andrew. Here is a Freeschool for a certain Nr of Poor Children founded by Mr Freeman 1629. in which Dr Selkward Bishop of Salisbury was brought up who among other things founded an Alms House in this Town for 4 Men & 4 Women [at 32]

Hodsdon Has a good Markt on Thursd: & a Fair on St Peters [at 18]

Theobalds House, Anciently ye Seat & Palace of K. Jas 1st who dyed here Mar 27th 1625 [at 12]

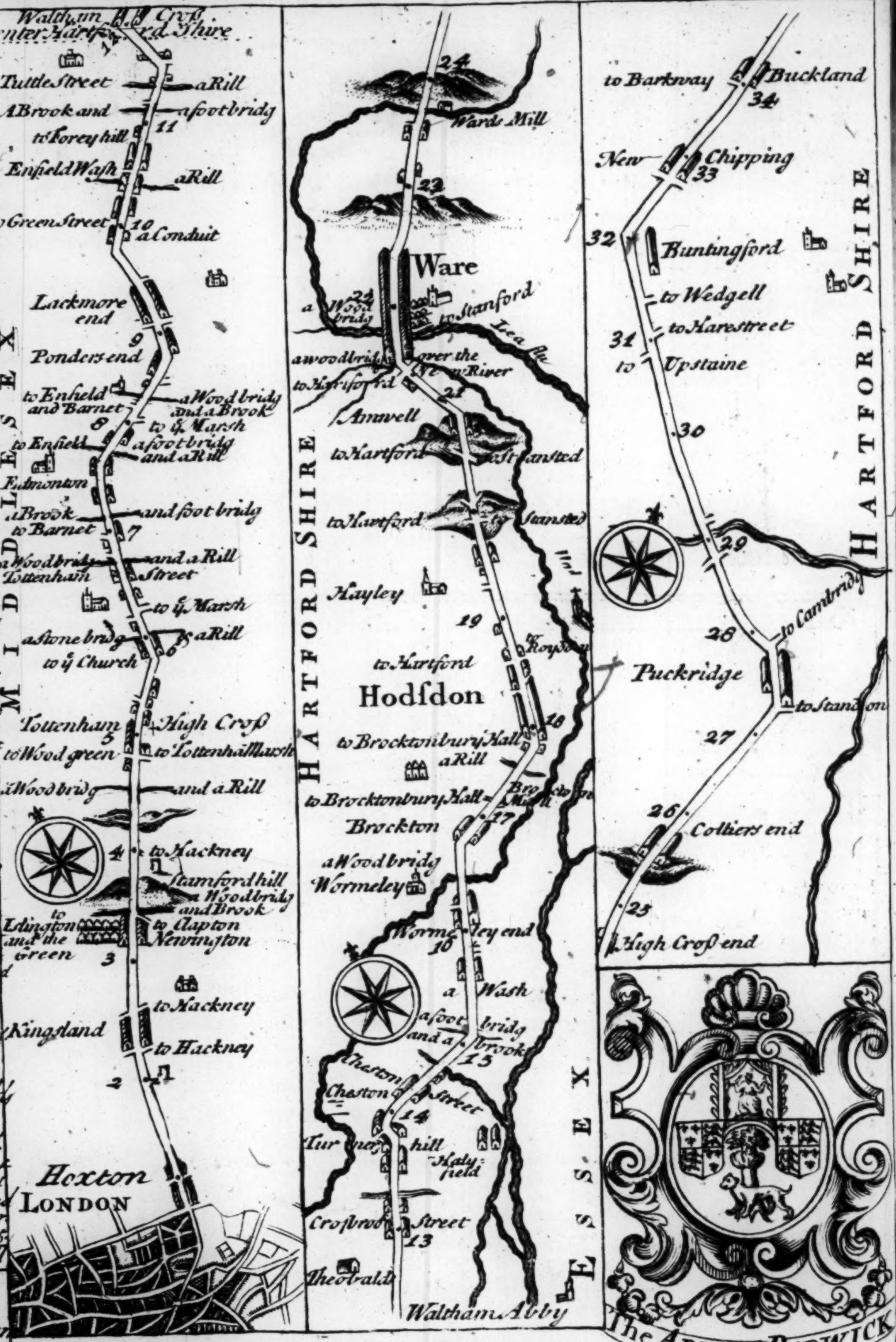
Waltham Cross
enter Hartford Shire
Tuttle Street
a Rill
A Brook and
a footbridg
to Forey hill
11
Enfield Wash
a Rill
to Green Street
10
a Conduit
Lackmore end
9
Ponders end
to Enfield and Barnet
a Wood bridg and a Brook
8
to ye Marsh
to Ensield
a footbridg and a Rill
Edmonton
a Brook
and foot bridg
to Barnet
7
a Woodbridg
and a Rill
Tottenham Street
to ye Marsh
a stone bridg
6
a Rill
to ye Church
Tottenham
5
High Cross
to Wood green
to Tottenham Marsh
a Wood bridg
and a Rill
4
to Hackney
Stamford hill
a Woodbridg and Brook
to Islington and the Green
to Clapton
Newington
3
to Hackney
Kingsland
to Hackney
2
Hoxton
LONDON
MIDDLESEX
24
Wards Mill
23
Ware
a Wood bridg
to Stanford
Lea flu
a woodbridg
over the New River
to Hartford
21
Amwell
to Hartford
Stansted
20
to Hartford
Stansted
Hayley
19
Roydon
to Hartford
Hodsdon
18
to Brocktonbury Hall
a Rill
to Brocktonbury Hall
Brockton Marsh
17
Brockton
a Wood bridg
Wormeley
Wormeley end
16
a Wash
a foot bridg and a brook
15
Cheston
Chaston Street
14
Turners hill
Halyfield
Crosbrook Street
13
Theobalds
Waltham Abby
HARTFORD SHIRE
ESSEX
to Barkway
Buckland
34
New
Chipping
33
32
Buntingford
to Wedgell
31
to Harestreet
to
Upstaine
30
29
to Cambridg
28
Puckridge
to Standon
27
26
Colliers end
25
High Cross end
HARTFORD SHIRE
CAMBRIDG SH.

The ARMS of BARWICK

Waltham Is a good Thorrough Fare and Post Town The Cross was built by K. Ed. 1st for the funeral Pomp of Q. Elenor [at 12]

BARWICK is a Town of great Strength having the Sea on East & South East and the River Tweed on the South West being Encompassed with a Wall, & Fortified with a Strong Castle. It was Incorporated by King James ye First and Confirm'd by Act of Parliament haveing had several Charters long before, some as Ancient as King Henry ye 5th It consists of a Mayor Recorder, 4 Bayliffs, & Burgesses. the Town being a Thoro' Fair between England & Scotland, it hath a large and sumptious Bridge consistg of 15 Arches & is in Length 300 Yards the River abounds wth Fine Salmon, in wch & in Shipping off of Corn consts their chief Trade. 2 Markets Weekly viz. Wednesday & Saterday, and 1 Fair Yearly held in Trinity Week

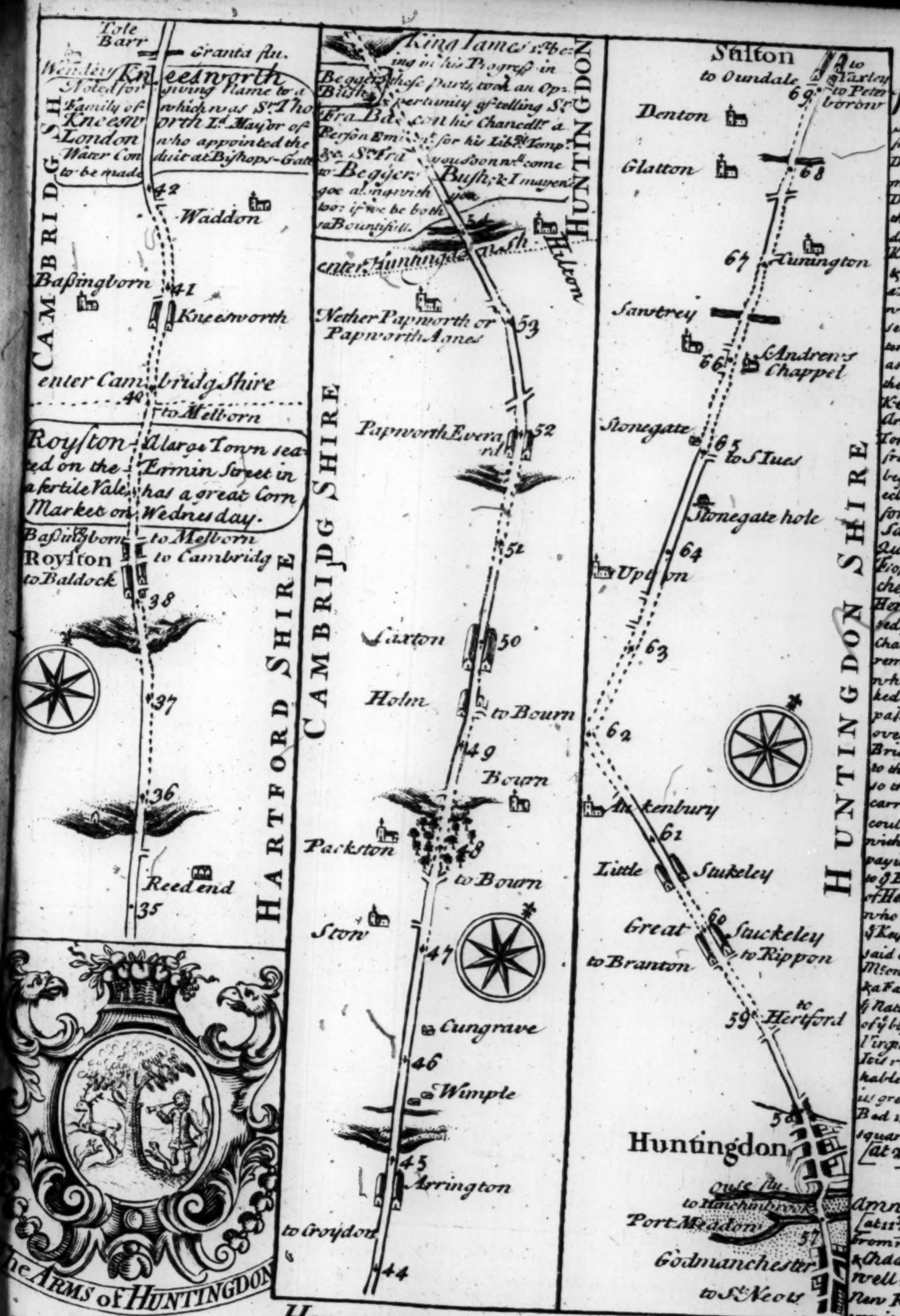
Tole Barr
Granta flu.
Wendey
Kneesworth
42
Waddon
Baſsingborn
41
Kneesworth
CAMBRIDG SH
enter Cambridg Shire
40
to Melborn
Baſsingborn
to Melborn
Royston
to Cambridg
to Baldock
38
37
36
Reed end
35
HARTFORD SHIRE
The ARMS of HUNTINGDON
Beggers Bush
enter Huntingdon Shire
Hilton
Nether Papworth or Papworth Agnes
53
CAMBRIDG SHIRE
Papworth Everard
52
51
Caxton
50
Holm
to Bourn
49
Bourn
Packston
48
to Bourn
Stow
47
Cungrave
46
Wimple
45
Arrington
to Croydon
44
HUNTINGDON
Stilton
to Oundale
to Yaxley
to Peterborow
69
Denton
Glatton
68
67
Lunington
Sawtrey
66
St Andrews Chappel
Stonegate
65
to St Ives
Stonegate hole
64
Upton
63
62
Alkenbury
61
Little Stukeley
Great Stuckeley
60
to Branton
to Rippon
59
to Hertford
58
Huntingdon
Ouse flu.
to Hinchinbrook
Port Meadow
57
Godmanchester
to St Neots
HUNTINGDON SHIRE

Kneesworth Noted for giving Name to a Family of which was Sr. Tho: Kneesworth Ld. Mayor of London who appointed the Water Conduit at Bishops-Gate to be made

King James 1st being in his Progress in these parts, took an Opportunity of telling Sr. Fra. Bacon his Chancellr. a Person Eminent for his Libl. Temp: &c. Sr. Fra: you soon wd. come to Begger's Bush; & I may even goe along with you too: if we be both so Bountifull.

Royston A large Town seated on the Ermin Street in a fertile Vale has a great Corn Market on Wednesday.

Ware

So called from a great Dam or Wear made by ye Danes when they invaded this Kingdom, & erected a Fort here, which raised the Waters so high as to secure them from K. Alfred's Army. This Town has from the beginning eclips'd Hertford. Sayer de Quincey E. of Winchester temp. Hen. 3d. caused ye Iron Chain to be removed, which locked up ye passage over the Bridge into this Town, so that no carriage could pass without paying Toll to ye Bayliff of Hertford, who kept ye Key to ye said Chain. Mt. on Tuesd. & a Fair on ye Nativity of ye blessed Virgin. It is remarkable for its great Bed 12 Foot square. [at 22]

Amwell [at 11¾] from whence Chadwell & New River is convey'd to London.

HUNTINGDON,

Scituated upon an easy Assent on ye North
ide of the River Ouse. It is very Populous, and is a place of good Trade; made a Free Borough
y King John, consisting of a Mayor, 12 Aldermen, Burgesses &c. by whom ye Members for
arliament are chosen. Had anciently 15 Parishes, now but 2, in one of which (Vizt. St. Johns)
as Born Oliver Cromwell Anno 1599. Markets Monday, & Saterday. Fairs March
th July 20th September 8th and Good Fryday. Here was formerly a Castle built by Willm.
Norman which Castle belonged afterwards to David Prince of Scotland, with ye Title
Earl, but Hen: 8th gave it to Geo: Hastings 21st of his Reign, with ye Earldom, in which
mily it continues Still. Chief Seats at Ashby de la Zouch & Dunnington Park in Com. Leicester.

Harlaxton, Near wch place was plough'd up a Brazen Vessel & in it a Gold Helmet, studded with Jewels, wch was presented to Katherine of Spain, Q. Dowager to Hen 8th. [at 104½]

Stamford Gives title to ye Noble Tho: Grey. Created E. Mar 26th 1628. 4th Car. 1st Cheif Seats at Bradgate, & at Groby, in Com. Leicester. [at 83]

Burley Hall, Built by Sr. Wm. Cecil Created Baron Burleigh, by Q. Eliz. now ye Seat of ye E. of Exeter, one of ye Noblest in England for lofty Rooms, variety of Pictures, Terrasses, Fish-ponds, Fountains, &c. Near it is Wothrop a Hands. Seat belonging to ye same Earl built by Tho E. of Exeter, [temp. Car. 2d.] who said he built it only to retire out of ye Dust; while his great House of Burleigh was a sweeping. — [at 82]

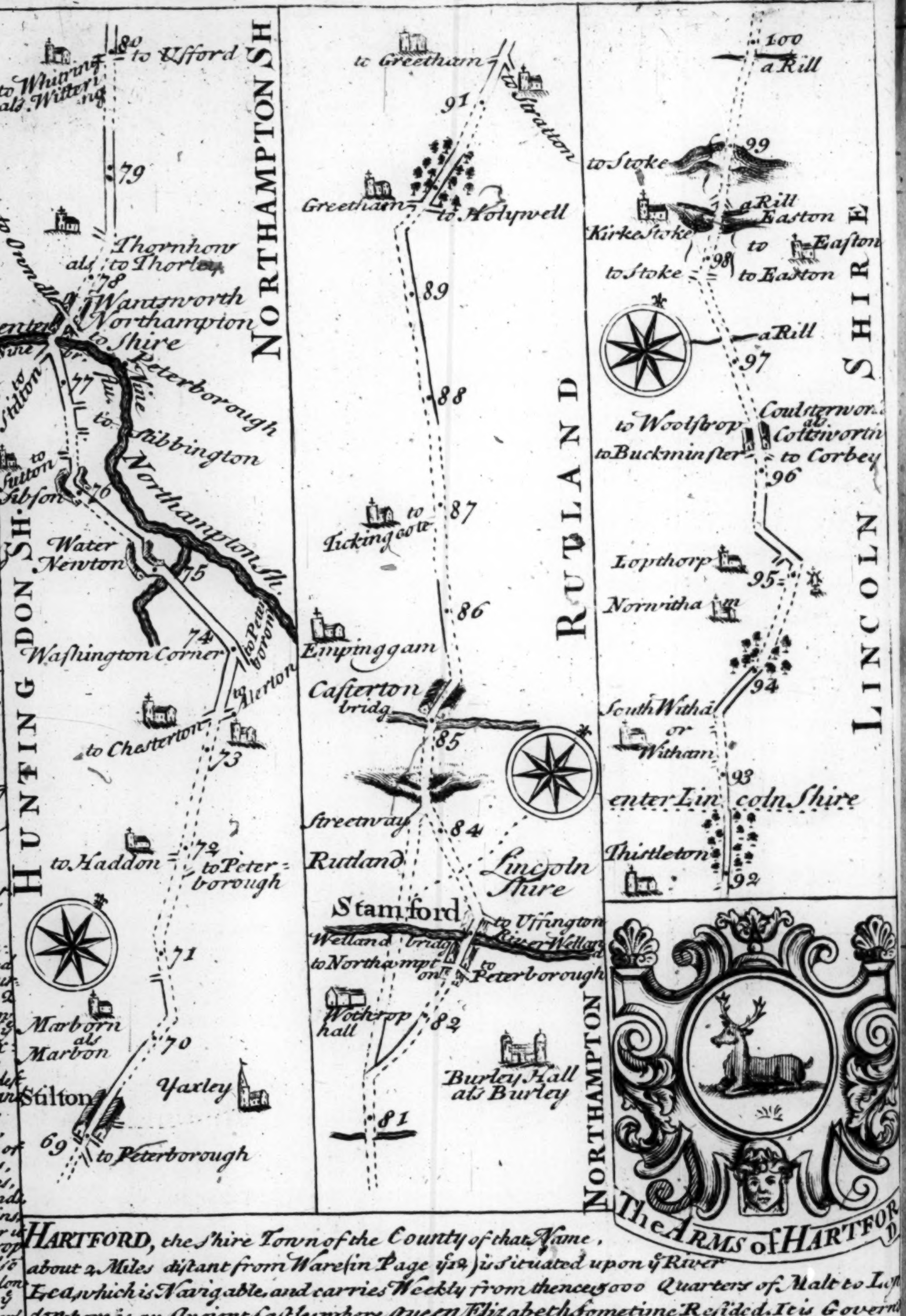
80
to Ufford
to Whittering als Wittering
79
to Oundle
Thornhow als to Thorley
78
Wantsworth
Northampton Shire
enter Northampton Shire
Nine
to Stilton
77
to Peterborough
Nine
to Sibbington
Northampton Sh
to Sutton
Sibson
76
Water Newton
75
Northampton Sh
74
Washington Corner
to Peterborough
to Alerton
to Chesterton
73
to Haddon
72
to Peterborough
71
Marborn als Marbon
70
Yaxley
Stilton
69
to Peterborough
HUNTINGDON SH.
to Greetham
Stratton
91
Greetham
to Holywell
89
88
87
to Tickingcote
86
Empinggam
Casterton bridg
85
Streetway
84
Rutland
Lincoln Shire
Stamford
to Uffington
River Welland
Welland bridg
to Northampton
to Peterborough
Wothrop hall
82
Burley Hall als Burley
81
RUTLAND
NORTHAMPTON
100
a Rill
99
to Stoke
a Rill
Easton
Kirke Stoke
to Easton
98
to Stoke
to Easton
a Rill
97
to Woolsthorp
to Buckminster
Coulsterwor als Colsworth
to Corbey
96
Lopthorp
95
Nornitha
94
South Witham or Witham
93
enter Lincoln Shire
Thistleton
92
LINCOLN SHIRE
The ARMS of HARTFOR

HARTFORD, the Shire Town of the County of that Name, about 2 Miles distant from Ware (in Page 12) is situated upon ye River Lea, which is Navigable, and carries Weekly from thence 5000 Quarters of Malt to London; here is an Ancient Castle where Queen Elizabeth sometime Resided. It is Governd by a Mayor, High Steward, Recorder, 9 Aldermen, a Town Clerk, Chamberlain, 16 Assistants and 2 Serjents at Mace. Weekly Market Saterday; their cheifest Comodities is Wheat & Wool. Fairs are Saterday Fortnight before Easter, & Monday following, for all sorts of Cattle. 24 of June Chiefly for Horses, and St. Simon and Jude, for all sorts of Cattle. Here was formerly 5 Churches, but now only 2, ye Town being much Reduc'd since the Diverting the Road from it. —

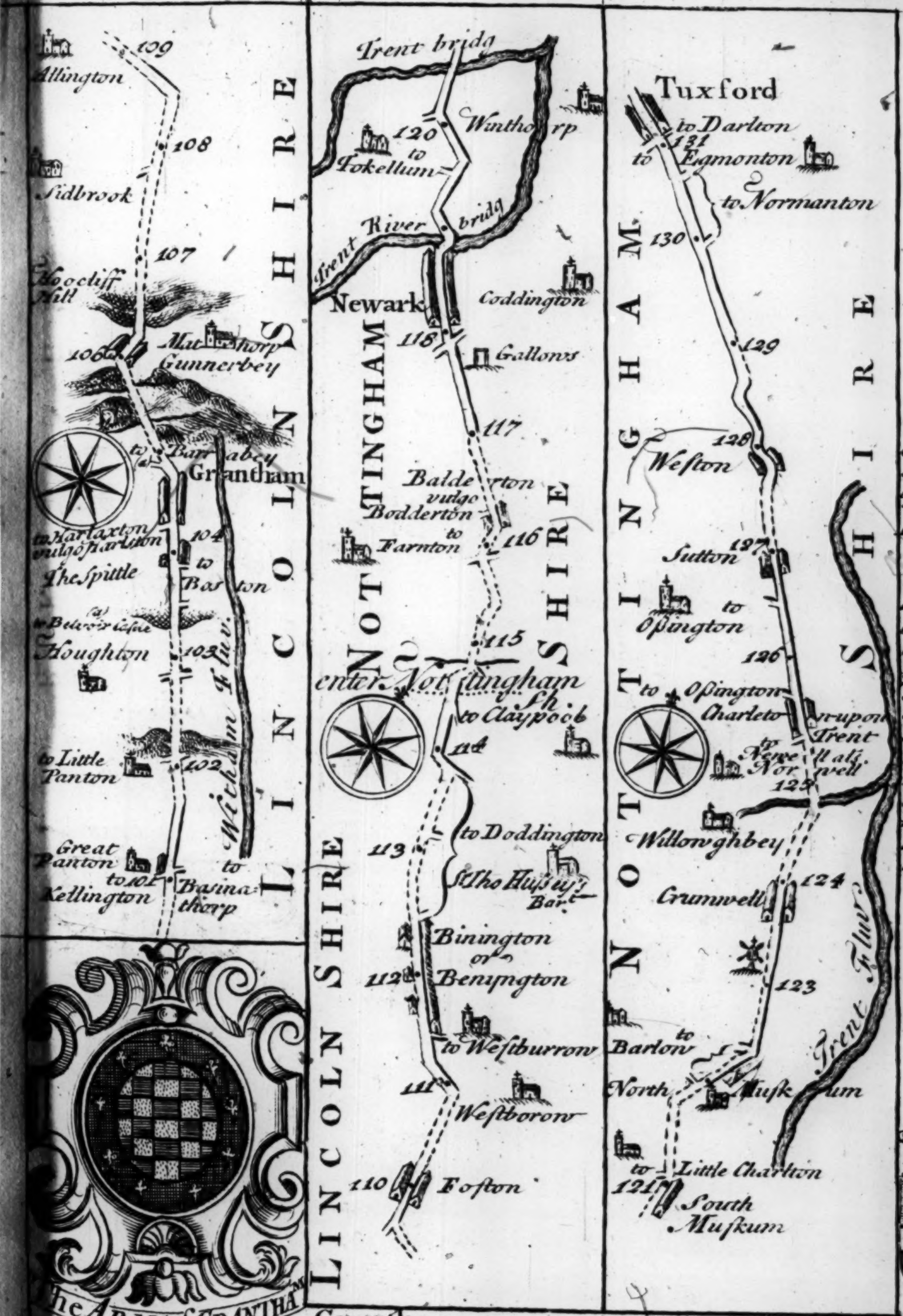
109
Allington
108
Sidbrook
107
Hoocliff Hill
106
Matthorp
Gunnerbey
to Barrabey
Grantham
to Harlaxton vulgo Harlston
104
to Barston
The Spittle
to Belvoir Castle
Houghton
103
Witham Fluv.
to Little Panton
102
Great Panton
to 101 Kellington
to Basinathorp
LINCOLN SHIRE
Trent bridg
Winthorp
120
to Fokellum
Trent River bridg
Newark
Coddington
118
Gallows
117
Balderton vulgo Bodderton
to Farnton
116
115
enter Nottingham Sh.
to Claypool
114
to Doddington
113
Sr Tho Hussey Bar.
Binington or Benyngton
112
to Westburrow
111
Westborow
110
Foston
NOTTINGHAM SHIRE
LINCOLN SHIRE
Tuxford
to Darlton
131
to Egmonton
to Normanton
130
129
128
Weston
127
Sutton
to Oſsington
126
to Oſsington
Carleton upon Trent
to Norwell als Norwell
125
Willowghbey
124
Crumwell
123
to Barlow
North Muſkum
to Little Charlton
121
South Muſkum
Trent Fluv.
NOTTINGHAM SHIRE
The ARMS of GRANTHAM

At 105 Miles on the left a turning lead to *Belvoir Castle*, a Seat of ye D. of Rutland; near it are found ye Stones Astroites [qu. Astris similes] greatly valued formerly, being believed to render the Wearer victorious.

Grantham *is a Corporation of great Antiquity, Conſiſting of an Alderman, Recorder, 12 Common Burgeſſes, a Coron: an Exchequer, a Town Clerk and 12 Second Twelvemen who is of the Common Council, and 12 Constables, to Attend upon the Court, which Alderman and Common Burgeſſes, have all Power to Act as Juſtices of the Peace for ye Corporation & Soake of Grantham; the Members for Parliament are Elected by ye Freemen of ye Corporation: there is a Large Church Famous for its high Spire & Seeming Crookedneſs, being 275 Foot high all Stone work & a good Free Schoole Built by Richd. Fox Biſhop of Winton. Markets W. & S: only Sat. Obſerved. 5 Fairs Tue. 4. ye 1st M. in Lent. Holy Th. St. Peters D. 15th Oct: & 6th of Sept.*

Grantham Gives title to ye Noble Henry de Auverquerque, Created E. of Grantham Dec 24th 1698. wch. his Chief Seat at Ken-Green in Com. Surrey.

Doncaster So called from its Castle and scituation on Danflu. len as burnt by Lightning abt. ye Year 750. but now flourishes again under a Mayor & 6 Ald., has a good trade in Stockings & Knit Wastcoats, a good Mt. on Sat. for Cattle Corn &c: & a Fair on Augt. 10th. In St. Georges Ch. in this Town, is interr'd Tho: Ellis, five times Mayor & founder of an Hospital called S. Thos. the Apostle: & one Byrks, who gave Rossington Wood to ye Publick, wth this odd Inscription upon his Tomb. Howe Howe who is heare, I Robin of Doncastere & Margaret my Feare; yt I spent that I had, that I gave that I have, that I left that I lost. Ao. 1570. Quoth Robertus Byrks; who in this World did reign 67 Years & yet lived not one. [at 155]

Tuxford in ye Clay. A good thorough fare Post Town, Mt. on Monday. [at 131]

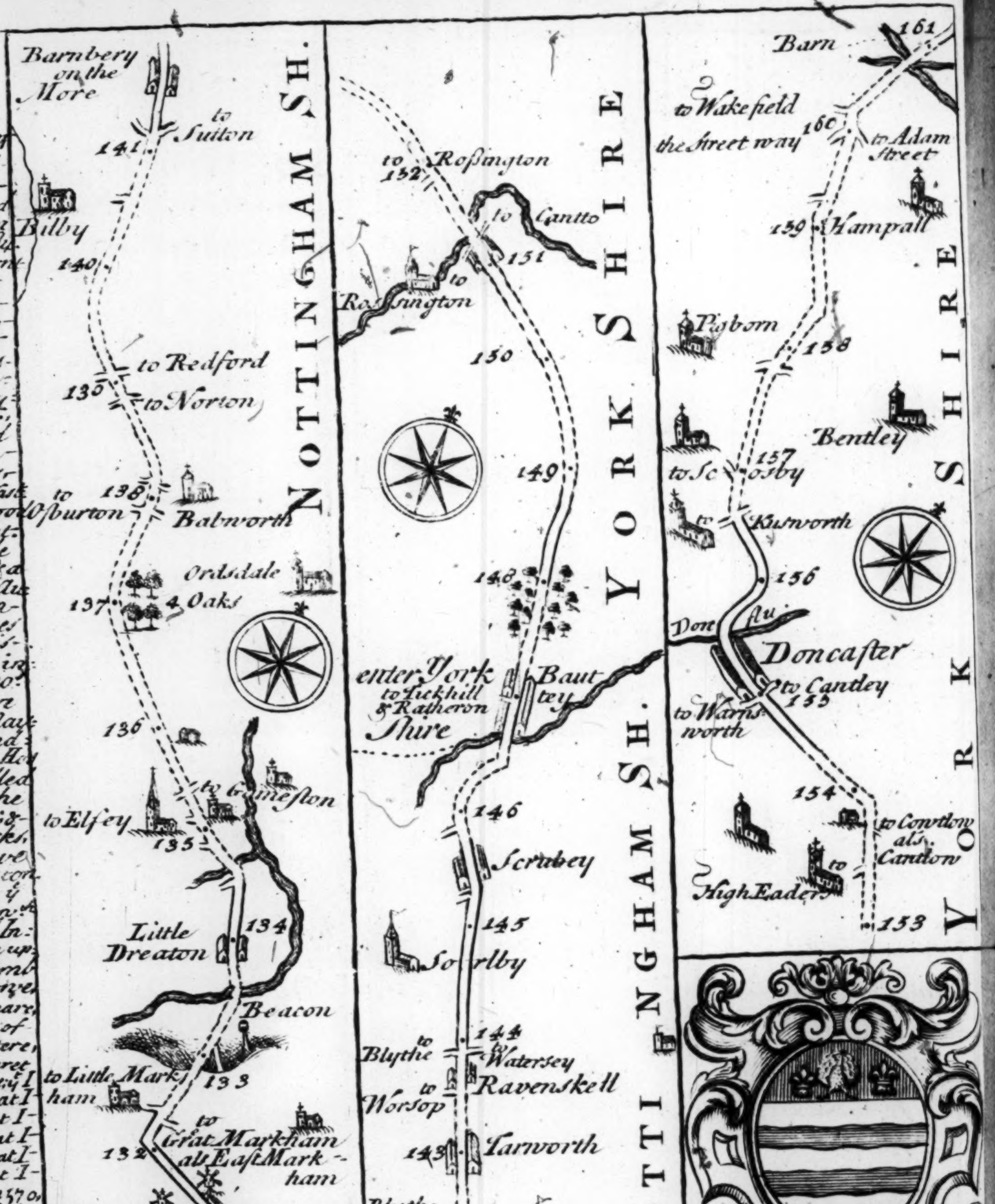
Tuxford
in ye Clay
131
132
Grat Markham als East Markham
to Little Markham
133
Beacon
Little Dreaton
134
135
to Elsey
to Gameston
136
137
4 Oaks
Ordsdale
to Osburton
138
Babworth
to Norton
139
to Redford
140
Bilby
141
to Sutton
Barnbery on the More
NOTTINGHAM SH.
Sullon
142
Blythe
143
Tarworth
to Worsop
Ravenskell
to Blythe
to Watersey
144
Sorlby
145
Scrubey
146
enter York Shire
to Tickhill & Ratheron
Bauttey
148
149
150
to Rossington
to Cantto
151
to Rossington
152
NOTTINGHAM SH.
YORK SHIRE
153
to Cowtlow als. Cantlow
High Eaders
154
to Warnsworth
155
to Cantley
Doncaster
Don flu
156
to Kirsworth
to Scosby
157
Bentley
158
Pisborn
159
Hampall
to Adam Street
160
to Wakefield
the Street way
Barn
161
YORK SHIRE
The ARMS of NEWARK

Newark upon Trent, is an Ancient Borough by Prescription but Since Edward ye Sixth by Charter; & lastly by King Charles ye II. It consists of a Mayor, 12 Aldermen, & 12 Assistants. The Members for Parliament are Elected by the Majority of the Inhabitants at large, Paying Scot and Lot. They Enjoy a good Trade, and have a Market on Wednesday, and 6 Fairs Yearly Viz. 3d. of May: Whitson Tuesday. July. 21st October. Monday before St. Andrews Day. & Friday before Care Sunday. Here is one of the finest Parochial Churches said to be in England, and had once a Stately Castle, Built by Alexander Bishop of Lincoln which is now Ruinous. —

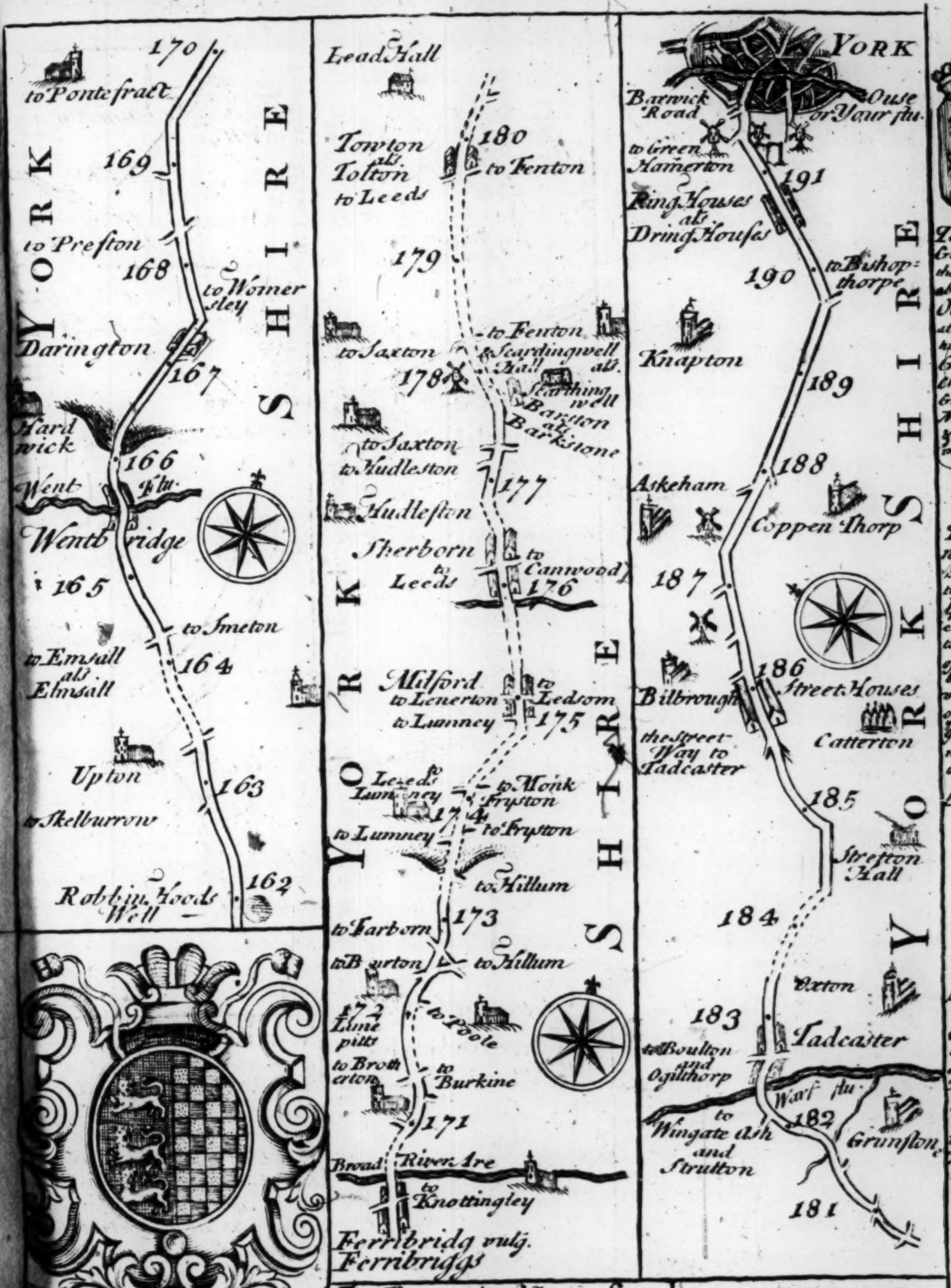
170
to Pontefract
YORK SHIRE
169
to Preston
168
to Womersley
Darington
167
Hardwick
166
Went flu.
Wentbridge
165
to Imeton
to Emsall als Elmsall
164
Upton
163
to Skelburrow
Robbin Hoods Well
162
Lead Hall
Towton als Tolton
180
to Fenton
to Leeds
179
to Fenton
to Saxton
to Scardingwell Hall als Searthing well
178
Barkston als Barkstone
to Saxton
to Hudleston
177
Hudleston
Sherborn
to Leeds
to Canwood
176
Milsford
to Lenerton
to Ledsom
to Lunney
175
YORKSHIRE
Leeds Lunney
to Monk Fryston
174
to Lunney
to Fryston
to Hillum
173
to Farborn
to Burton
to Hillum
172
Lime pitts
to Poole
to Brotherton
to Burkine
171
Broad River Are
to Knottingley
Ferribridg vulg. Ferribriggs
YORK
Barwick Road
Ouse or Your flu.
to Green Hamerton
191
Ring Houses als Dring Houses
to Bishopthorpe
190
Knapton
189
188
Askeham
Coppen Thorp
187
186
Bilbrough
Street Houses
the Street Way to Tadcaster
Catterton
YORKSHIRE
185
Streston Hall
184
Oxton
183
Tadcaster
to Boulton and Ogilthorp
Warf flu.
to Wingate Ash and Strulton
182
Grimston
181
Arms of STAMFORD

Tadcaster Gives Title to the Rt. Honourable Henry Obrian Created Viscount by his Majesty K. George. Chief Seats at Great Bidding in Northamptonsh. & Short-grove in Essex.

Tolton or **Towton**, Where on Palm Sund. An. 1461, the House of York obtained a Signal Victory over that of Lancaster; both Armies severally consisting of 100000 Englishmen, of whom 35000 fell on the Spot [at 180]

X

Sherborn, Famous for Cherries; In this Town is an eminent Free School, founded by Robt. Hungale Esqr.; Has a Market on Saturday. [at 176]

The Borough of Stamford, first Incorporated by Charter 1st Year of Edwd. 4th & again Incorporated by Charles 2d consists of a Mayor, Recorder, Deputy Recorder, 24 Aldermen, a Town-Clerk, 24 Capitall Burgesses and 2 rjants at Mace. Hither a great Number of Oxonians retired upon a Dispute betwixt the South & North Country n of that University, in the Reign of Edwd. 3d and set up Schools here for liberall Arts &c. but were soon Obliged return by Order of the King; and it was thenceforth Provided by an Oath: That no Oxonian should Profess at mford. But the Learned Author of the Additions to Cambdens Britannia Pg. 476. Mentions a Manuscript that lates Stamford to have been an University long before our Saviours time, & down to the Year 300; when was Dissolved by ye Pope, for Arrianism And ye Same Author is of Opinion, from ye remains of 2 Colledges in T.n (ye one Black-hall, & ye other Brazen-nose, (in ye Gate whereof is a great Brazen-nose, & a Ring thro' it like at Oxford) that there was an University here before Edwd. 3d time & Stay of Oxonians here then being so ort that they could not have any time to Build. The Notable Custom of Burrough-English (by which the unger Sons Inherit ye Lands of their Fathers within this Mannor) Subsists here. In this Town are 5 Par. Church Markets, Mond. & Fryd. & 6 Fairs (Viz.) Tuesd. before Candlem. Midlent wch holds 14 Days, a Horse Fair a Week fore, Mond. before May Day, 2d Mond. after Trin. Sund. St. James, & St. Sim. & Jude. Its chief Trade consists in Mal a coal & Free-Stone. Memb. for Parl. Elected by ye Inhab. at large Paying Scot & Lot —

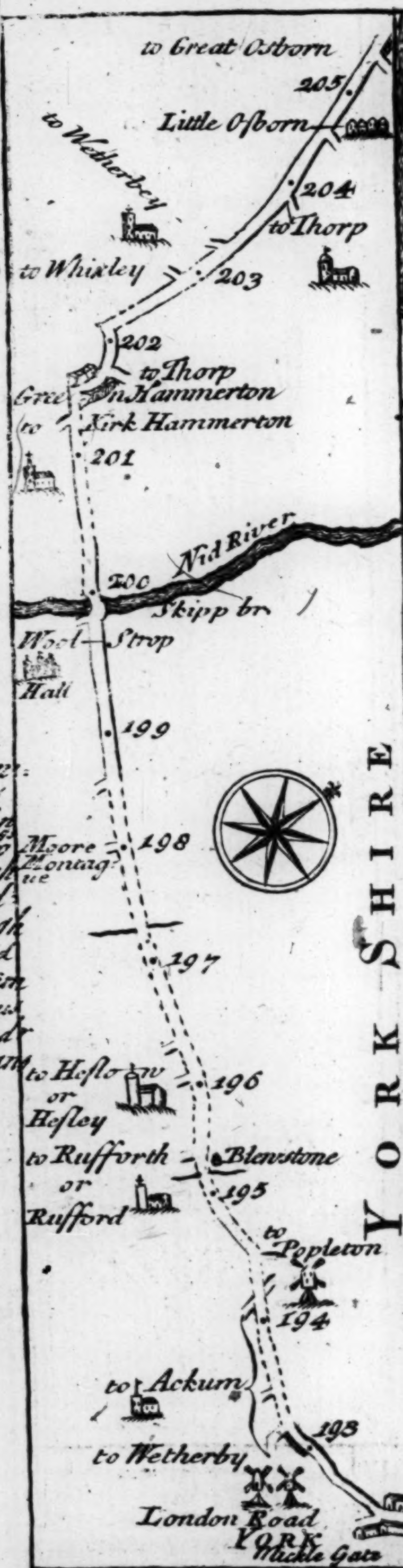
to Great Osborn
205
Little Osborn
to Wetherbey
204
to Thorp
to Whixley
203
202
to Thorp
Green
on Hammerton
to Kirk Hammerton
201
Nid River
200
Skipp br
Wool-
Strop
Hall
199
Moore
Montague
198
197
to Heslow
or
Hesley
196
to Rufforth
or
Rufford
Blewstone
195
to Poppleton
194
to Ackum
193
to Wetherby
London Road
YORK
Mickle Gate
YORK SHIRE

From Burrowbriggs a turning leads to Alburgh or Aldborough The Old Isuritum a famous City under ye Romans

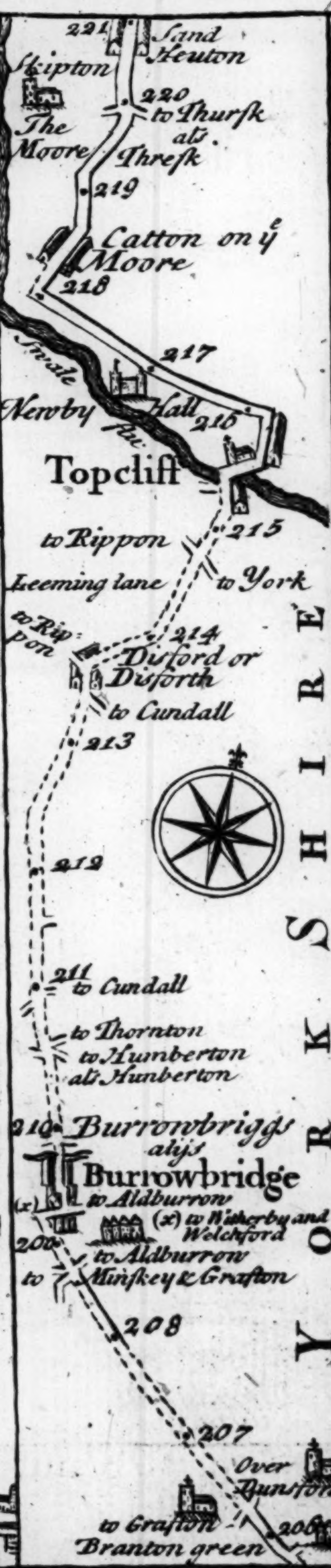
221
Sand
Heuton
Skipton
220
to Thursk
als
Thresk
The
Moore
219
Catton on ye
Moore
218
Swale
217
Newby
Hall
Swale Riv.
216
Topcliff
to Rippon
215
Leeming lane
to York
to Rip-
pon
214
Disford or
Disforth
to Cundall
213
212
211
to Cundall
to Thornton
to Humberton
als Hunberton
210
Burrowbriggs
alijs
Burrowbridge
to Aldburrow
(x)
(x) to Witherby and Welchford
209
to Aldburrow
to
Minskey & Grafton
208
207
Over
Dunsford
to Grafton
Branton green
206
YORK SHIRE

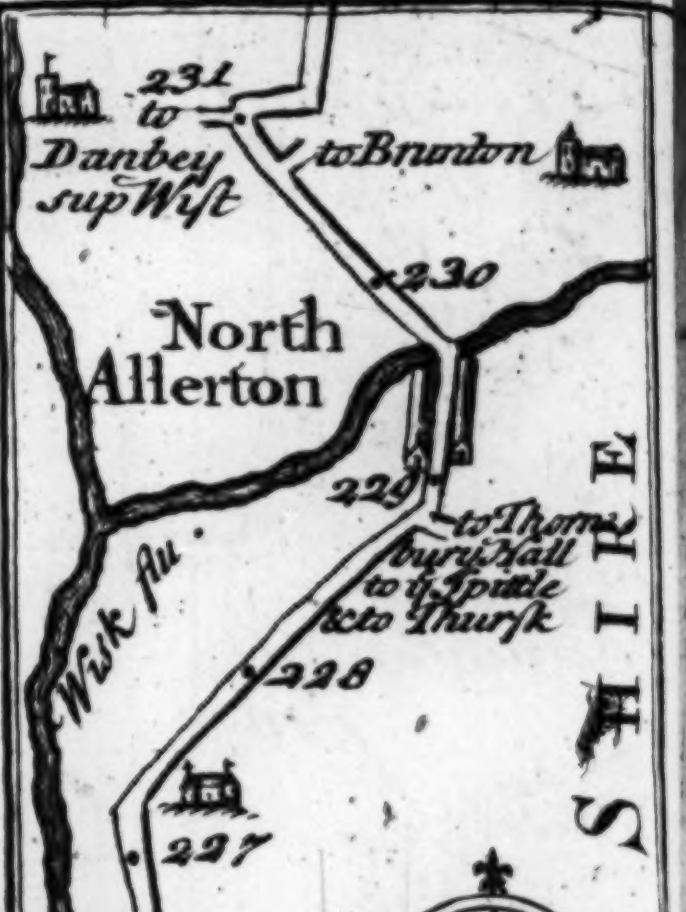
231
to
Danbey
sup Wisk
to Brunton
230
North
Allerton
229
to Thornbury Hall
to ye Spittle
& to Thursk
Wisk Riv.
228
227
Little
Ottrington
Chappel
226
North
Kilvinton
225
Great
Ottrington
224
Kirkby
Riv.
223
Newsome
to South
Kilvinton
222
Codbeck
YORKSHIRE

North Allerton is a Borough of Great Antiquity, it has a Bayliff deputed and Authoriz.d by ye Ld. Bp. of Durham, for ye time being, by Pattent for Life; ye Lord Bishop of Durham being Ld. of ye Manor, whose Bayliff or his Deputy presides & determines in the Election of Members for Parliament, who are chosen by the Majority of the Burgageholders being about 130 in Number. Weekly Market on Wednesday. and 4 Fairs Yearly, viz.t February ye 2d. April the 23d. August ye 24 and September the 21. As also Fortnight Fairs from Christmas till the 23 of April, for all sorts of Cattle, Sheep and Swine &c. Thus far David K. of Scots (4th Year of Stephens Reign) while ye King was engaged wth. Maud ye Empress, brought his Army & laid Waste ye Country, but was repelled by Thurstan Arch Bp. of York, Wm. E. of Albemarle &c. with ye loss of 10000 of his Men.—

Burrowbriggs vulgo **Burowbridg** so nam'd from its Stately Bridge over ye River Ure, near to it in a Feild Stands a great many Stones like Pyramids, call'd by ye County ye Devils Bolts or Arrows, which are Stones Artificially Cemented, made & Erected in Honour of ye Heathen Deities It is Govern'd by a Bayliff, who with ye Burgesses Elect the Members for Parliament. Weekly Market Sat. & 2 Fairs Yearly Viz: June ye 11 wch holds 7 Days, a great Fr. for Cattle & other Comodities, tis Computed ye 7, or 800 L. is Yearly laid out in Hard Ware. wch is ye Chief Support of ye Town.—

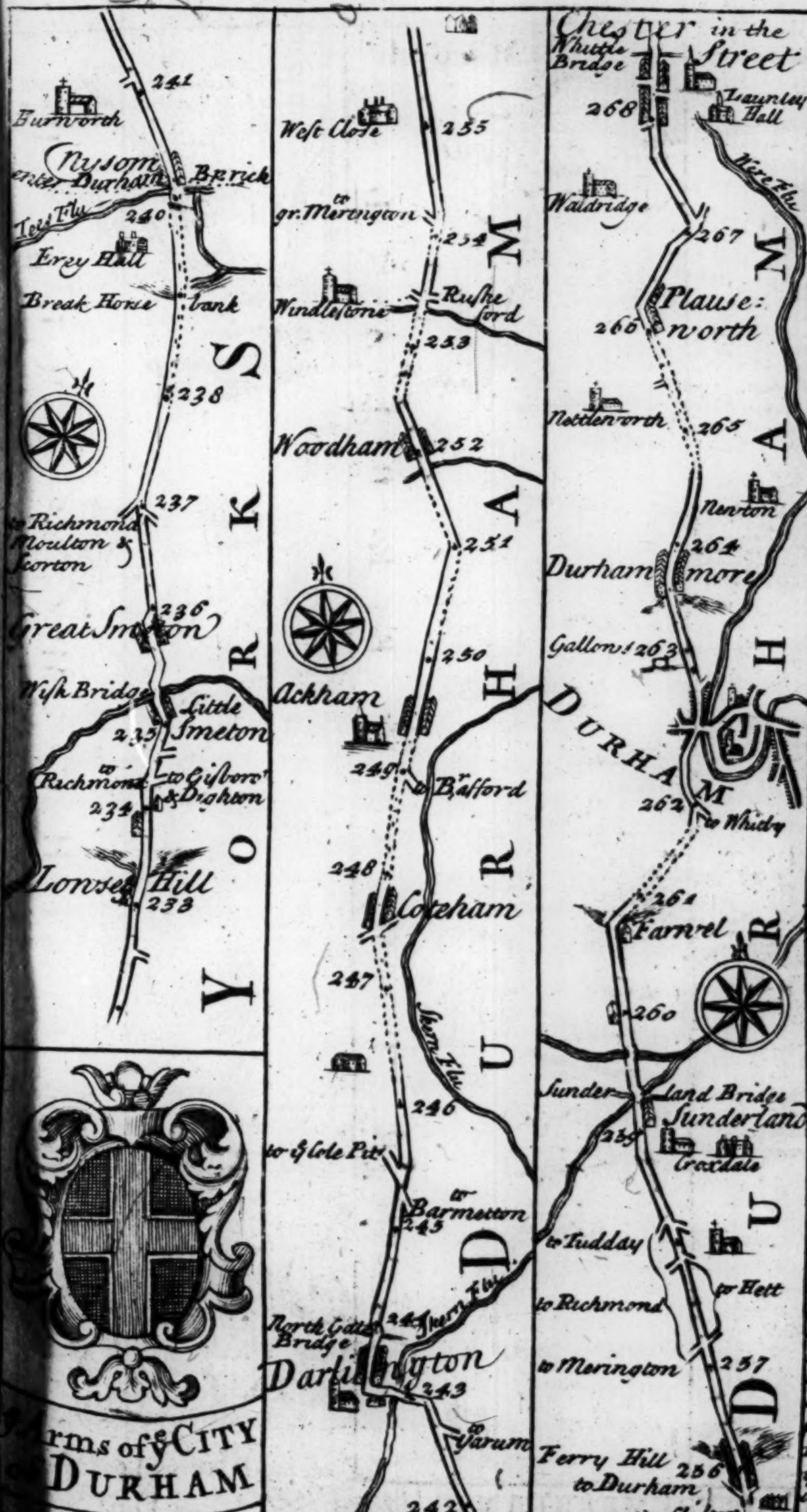
Chester in the Street
Whittle Bridge
268
Launley Hall
Were Flu
Waldridge
267
Plause:worth
266
Nettlesworth
265
Newton
264
Durham more
Gallows 263
DURHAM
262
to Whitby
261
Farnel
260
Sunderland Bridge
Sunderland
259
Croxdale
to Tudday
to Hett
to Richmond
to Merington
257
Ferry Hill
to Durham
256
lit. Chilton
DURHAM
255
West Close
to gr. Merington
254
Windlestone
Rushe ford
253
Woodham
252
251
250
Ackham
249
to Bradford
248
Coteham
247
Skern Flu
246
to ye Cole Pit
to Barmeston
245
Skerne Flu
244
North Gate Bridge
Darlington
243
to Yarum
242
DURHAM
241
Burworth
Nusom
enter Durham
Barwick
Tees Flu
240
Erey Hall
Break Horse bank
239
238
237
to Richmond Moulton & Scorton
236
Great Smeton
Wish Bridge
Little Smeton
235
to Richmond
to Gisboro' & Dighton
234
Lonsey Hill
233
YORKS
Arms of ye CITY of DURHAM

At 220 M. a turning leads to

Threſke or Thurſk

A very ancient Town, holding both its Market & Boro' by Prescription. It consiſts of a Bayliff & between 45 & 50 Burgeſses. The Er. of Darby being Ld. of ye Manor his Steward holds a Court twice a year, Viz. Lady-day, & Michaelmas-day, at ye later ye Bayliff is choſen by a Majority of ye Burgeſses, & sworn by ye sd Steward. Memb. for Parl. are elected by ye Burgage-holders & return'd by ye Bayliff. Mt. on Mond. & a Fortnight Fair throughout ye year. 5 Fairs yearly Viz. Mond. after Shrovetide, Tues d. after Lady-day, Tues d. after St. Andrew-day, St. James-day, & St. Lukes-d. for all sorts of Cattle, with Sheep Hogs &c. In this Tn. was formerly a strong Castle where Roger de Moubray began his rebellion, & called in ye K. of Scots to the destruction of his Country. Here also ye Rable in Hen. 7th reign, repining grievously that a small subsidy was laid on them by ye Parl. fell upon Hen. Peirce Er. of Northumberland, who was then Ld. Lieut. of Yorksh. & killed him.

Darlington [at 243]

A large Post Town, having a very considerable Mt. on Mond. for Corn, Cattle &c.

D U-R H A M.

Called by the Saxons Dunholm, from its scituation upon a Hill in an Island, surrounded by the River Were; It is walled about & defended by a Castle of considerable Strength. The Monks of Landisfran being disquieted in ye Danish Wars, settled here with ye body of St. Cuthbert about ye Year 995, where Bishop Aldwinus laid the Foundation of the City and Cathedral. It was incorpd. by K. Rich. 1st and Q. Eliz. about the 22th year of her reign incorpd. it anew by the Name of May. Aldermen and Comonalty of the City of Durham. The

dings are fair, and the scituation of it so pleasant and healthy that it is much frequented he Neighbouring Gentry. The Bishop is absolute Lord of the Town and County, appoints fficers of Justice as a Court Palatine, Viz. a Judge, Steward, Sheriffs. It has 6 Parish Churches des the Cath. Market on Sat. kept in a Spacious Market place, Fairs on March the 20th and uthberts day. At Nevils Cross near this City David K. of Scot's Army was destroy'd and s elf taken Prisoner by Hen. Piercy E. of Northumberland and W. Louth Archbp. of York Ed. 3d. when that K. was busy'd about the seige of Calais in France.

Newcaſtle

Gives title to his Grace Thomas Hollis-Pelham, Created Duke July 29th 1715. by his Majesty K. George Cheif Seats at Clare Mont in Surrey, Laughton & Halland in Suſſex, at Nottingham & Houghton in Com. Nottingham.

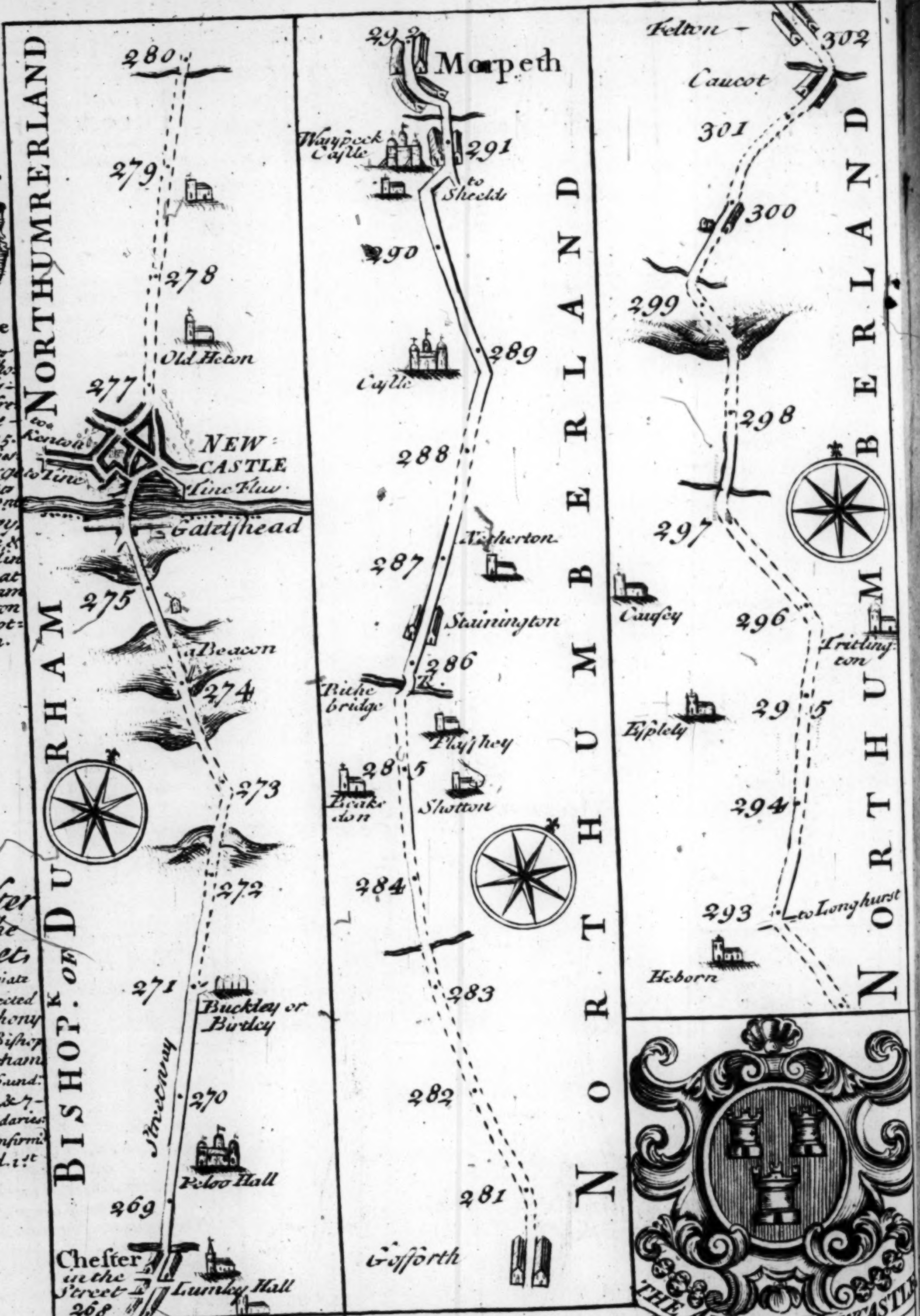

280
279
278
Old Heton
277
to Kenton
NEW CASTLE
to Tine
Tine Fluv
Gateshead
275
a Beacon
274
273
272
271
Buckley or Birtley
Streetway
270
Peloo Hall
269
Cheſter in the Street
268
Lumley Hall
BISHOPK. OF DURHAM
NORTHUMBERLAND
292
Morpeth
Warpock Caſtle
291
to Sheelds
290
Caſtle
289
288
Netherton
287
Stainington
286
Rithe bridge
Playſhey
285
Brakedon
Shotton
284
283
282
281
Gofforth
NORTHUMBERLAND
Felton
302
Caucot
301
300
299
298
297
Caufey
296
Tritlington
295
Epplely
294
293
to Longhurſt
Heborn
NORTHUMBERLAND
THE ARMS OF NEWCASTLE

Cheſter in the Street, A Collegiate Chur. erected by Anthony Beck Biſhop of Durham Ao. 1286 and a Dean & 7 Prebendaries & so confirm'd by K. Ed. 1st

NEWCASTLE in NORTHUMBERLAND; before ye Conqueſt was called **Monkcheſter** as belonging to ye Monks, But ſince **Newcaſtle** from ye Caſtle built there by Robert Eldeſt Son of William ye Conqueror. — It is Situated upon ye River Tyne, a Town and County, Large, Populous, Well built and [with reſpect to Trade] is ye Cheif Emporium of ye North is Govern'd by a Mayor, Recorder, 10 Aldermen, a Sheriff, a Town Clerk, a Clerk of ye Chambers, 2 Coroners, 8 Chamberlains, a Sword Bearer with a Cap of Maintenance, a Water Bayliff wth a great Mace, & 7 Serjants, at Mace. The Revenue belonging to the Corporation generally amounts to 7 or 8000 £ pr. Ann. out of wch is paid 3000 £ for Charitable Uſes — It hath 4 Pariſh Churches, & 1 in Gates head a Suburb from hence are Sent 60000 Chaldrons of Coals Yearly, Fairs are Lammas & St. Luke each holding 10 Days. —

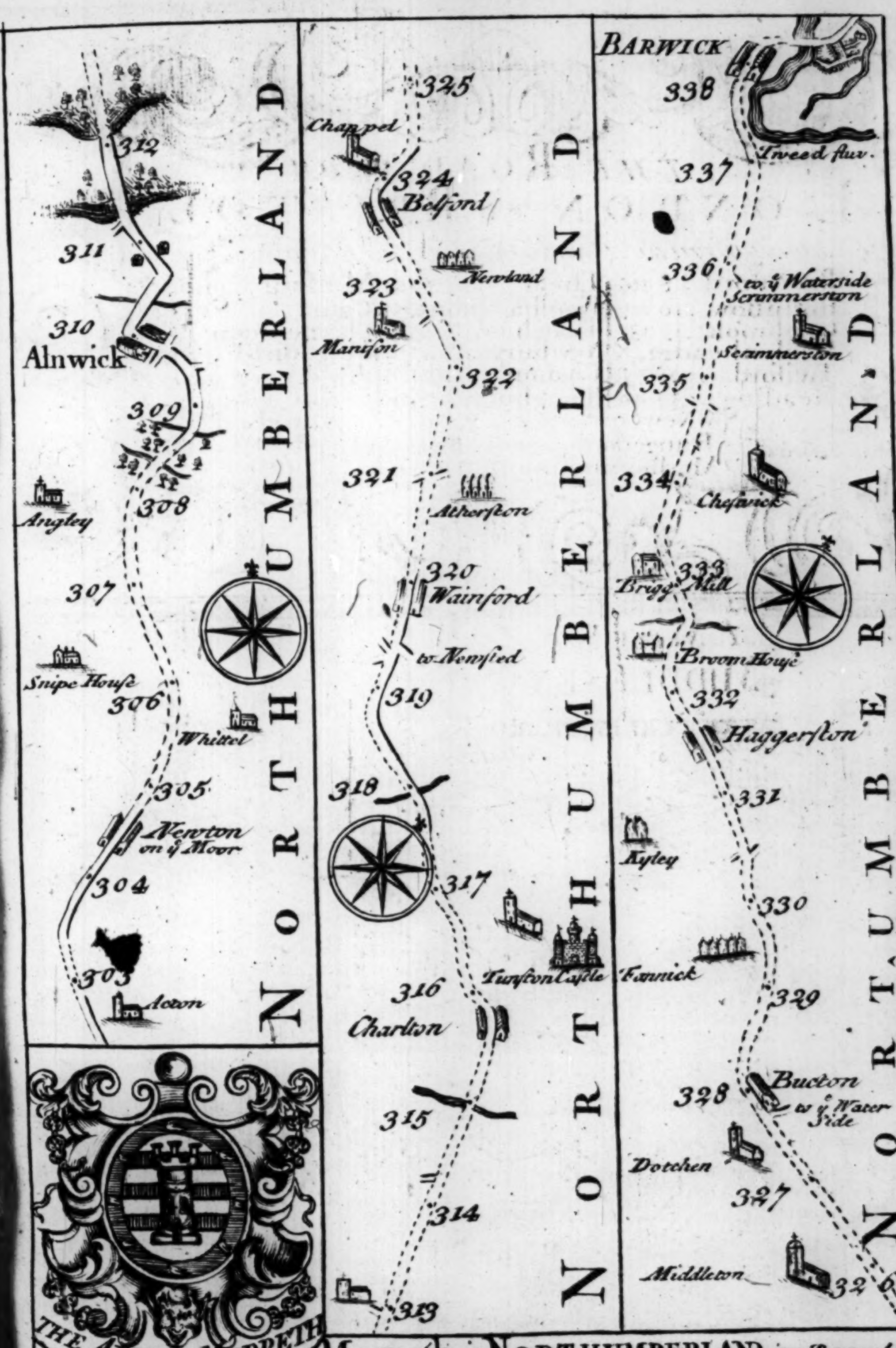
BARWICK
338
Tweed fluv.
337
336
to ye Waterside Scrimmerston
Scrimmerston
335
334
Chesnick
333
Brigg Mill
Broom House
332
Haggerston
331
Kyley
330
Fannick
329
Bucton
328
to ye Water Side
Dotchen
327
Middleton
326
NORTHUMBERLAND
325
Chappel
324
Belford
Newland
323
Manison
322
321
Atherston
320
Wainford
to Newsted
319
318
317
Turston Castle
316
Charlton
315
314
313
312
311
310
Alnwick
309
308
Angley
307
Snipe House
306
Whittel
305
Newton on ye Moor
304
303
Acton
THE ARMS of MORPETH

Alnwick

In this Place William K. of Scots was ta:ken Prisoner & presented to K Hen. 2d AD 1174 who payd 4000 for his Ransom. A° 1097 Malcolm King of Scots straitly besieging the Castle of this T.n was Stabb'd with a Spear, by a Soldier's pretending to de:liver up ye Keys on the Point of it; & his Son Edw. endeavouring to revenge his Death was here Slain. & his Army routed Roger de Mowbray E. of Northum:berland. — M.t on Sat. [at 310]

Morpeth *in* **NORTHUMBERLAND** is a Borough by Preſcription and of great Antiquity. It Conſiſts of 2 Bayliffs, 7 Aldermen and about 107 Freemen or Free Burgeſſes. The Right Honourable ye Earl of Carliſle being Lord of ye Said Borough, holds a Court twice a Year Viz. Monday after Michaelmas when 4 Perſons are Choſen and Preſented to ye Lords Stewards to appoint 2 to execute the Office of Bayliffs for ye enſuing Year. It has 2 Markets Weekly, Wedneſday and Saterday. Wedneſday is reckon'd ye Greateſt in England for Live Cattle [except Smithfeild] with 2 Fairs Yearly, Holy Thurſday.

It gives title of Viscount to the Noble Henry Howard; Summon'd to Part. by his Majesty K George & took place according to his Father's Patent, of Creation, bearing Date Apr. 30. 1661. 13 Car.

THE ROAD FROM LONDON TO BRISTOL

Containing from the Standard in Cornhill LONDON, 94 | 115½ Comp. Meas.d Miles

	Comp.	Meas.d		Comp.	Meas.d		Comp.	Meas.d
to Brentford	8	10¼	Theal	36	44½	Marlborough	62	75½
Hounslow	10	12¾	Woolhampton	42	50½	Caln	72	88
Colebrook	15	18¾	Thatcham	45	53½	Chippenham	77	93½
Maidenhead	22	27½	Newbury	47	56½	Marshfield	84	103
Twiford	28	35½	Chilton	56	66½	*BRISTOL*	94	115½
Reading	32	40½	Ramebury	58	69½			

Otherwise by Hungerford *thus*:
to Newbury *as before*
Hungerford 54 64½
Marlborough 62 73½

Continued to Huntspil *Com.* SOMERSET.

From BRISTOL Comp. Meas.
to Langford 9 12
Axbridge 14 18½
Huntspil 22 29½

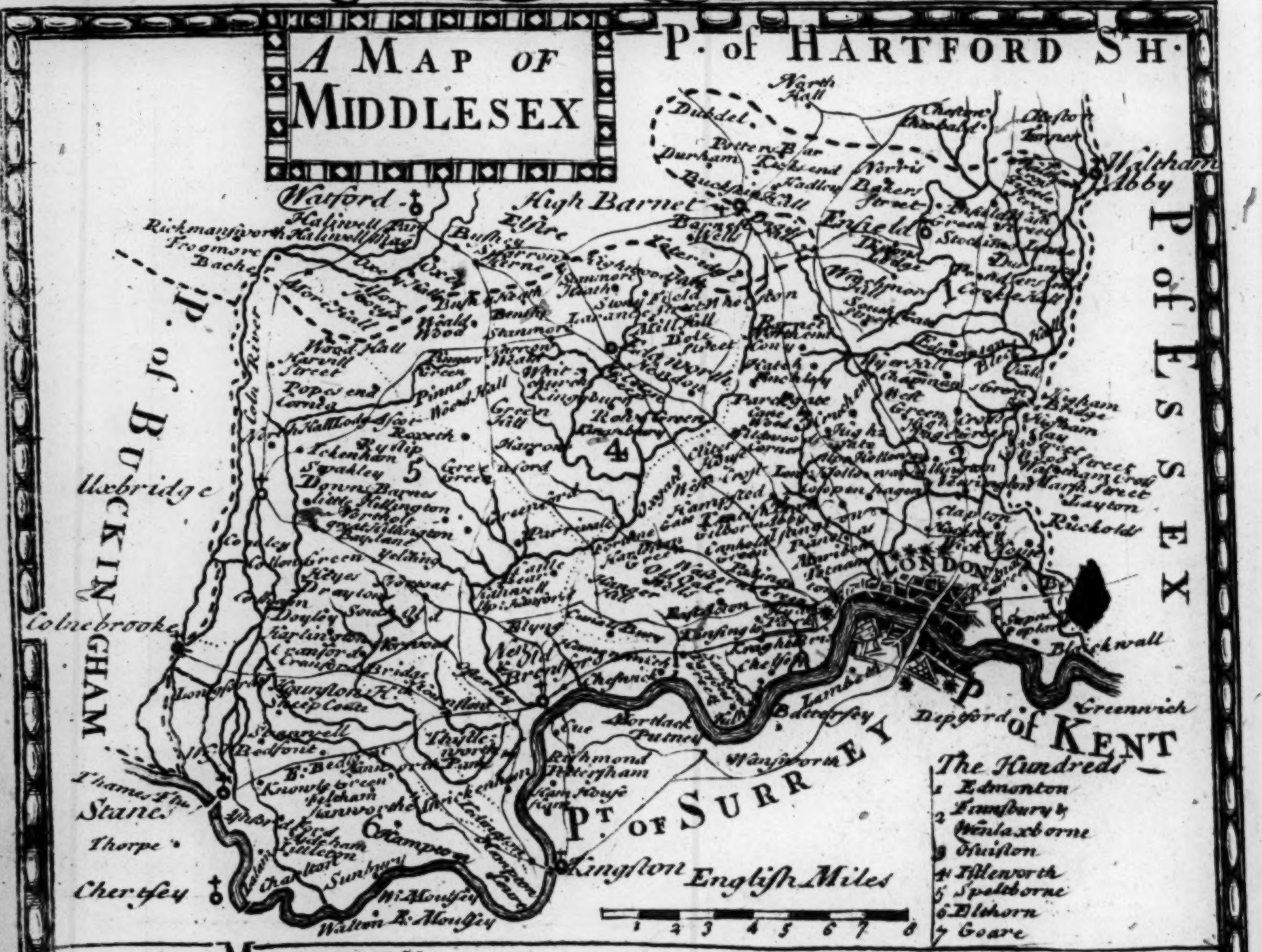

A MAP OF MIDDLESEX
P. of HARTFORD SH.
P. of ESSEX
P. of BUCKINGHAM
P. of KENT
P.T OF SURREY
LONDON
Watford
High Barnet
Enfield
Waltham Abby
Uxbridge
Colnebrooke
Stanes
Thorpe
Chertsey
Kingston
Brentford
Hampsted
Blackwall
Greenwich
English Miles
1 2 3 4 5 6 7 8
The Hundreds
1 Edmonton
2 Finnsbury & Wenlaxborne
3 Ossulston
4 Isleworth
5 Speltborne
6 Elthorn
7 Goare

The County of **MIDDLESEX** is 82 Miles in Circumference; contains about 247,000 Acres, divided into 7 Hundreds in which are above 100,000 Houses, 126 Parishes (excluding the Parishes in ye Citys of London & Westminster) and 4 Market Towns. The Air is Sweet & Pleasant, & ye Soil generally very Fruitfull chiefly in ye Vale from Heston to Harrow on ye Hill, the most Gravelly part is much Improved by ye Labour and Manuring of ye Husbandmen. Tis a Flat Land, but has some rising Grounds, as Harrow, Hampsted, Highgate Childs-Hill &c. This County pays to the two Shilling Aid, One Hundred fifty three Thousand Eight Hundred Seventy Seven Pounds, one Shilling, five pence farthing.—

Thomas Duke of Newcastle is Lord Lieutenant and Custos Rotulorum of the County of Middlesex, & City of Westminster.

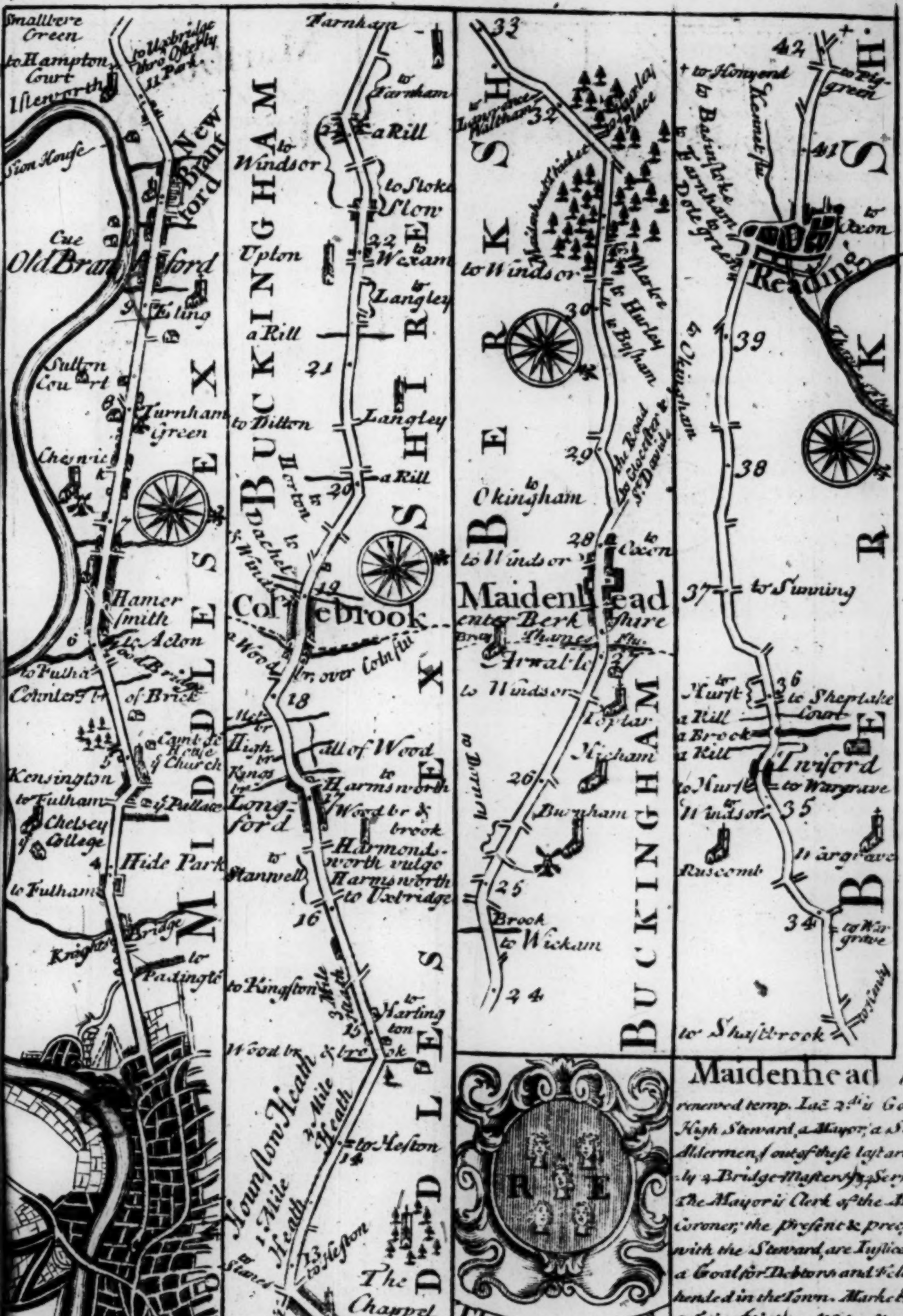
LONDON
Knights Bridge
to Padington
Hide Park
to Fulham
Chelsey College
Kensington
to Fulham
Colonlers
Hamersmith
to Acton
Turnham Green
Cheswic
Sutton Court
Eling
Old Brantford
New Brantford
Cue
Sion House
Islenworth
to Hampton Court
to Uxbridge thro Osterly Park
Smallbere Green
MIDDLESEX
Hounslow
to Twickenham
to Stanes
13 to Heston
The Chappel
Hounslow Heath
to Heston
to Harlington
to Kingston
Stanwell
Longford
Harmondsworth vulgo Harmsworth
to Uxbridge
Colebrook
BUCKINGHAM
to Dilton
Langley
a Rill
Upton
to Windsor
Wexam
Slow
to Stoke
to Farnham
Farnham
BERKSHIRE
Maidenhead
enter Berkshire
to Windsor
Okingham
to Oxon
Hurley
Bisham
Maidenhead thicket
to Windsor
Stanlake Place
to Lawrence Waltham
Brook
to Wickam
Burnham
Hitcham
Taplow
Twiford
to Wargrave
to Hurst
Ruscomb
Wargrave
to Sunning
Reading
to Oxon
to Basingstoke
to Farnham
to Honyend
Kennet flu
Thames fl
to Shasbrook
33
34
35
36
37
38
39
41
42
12
13
14
16
18
19
20
21
22
24
25
26
28
29
30
32

The ARMS of READING

Maidenhead by its Charter renewed temp. Iac. 2d. is Govern'd by a High Steward, a Mayor, a Steward, 10 Aldermen, (out of these last are choſen Yearly a Bridge-Maſters,) 2 Serjants at Mace the Mayor is Clerk of the Market, and Coroner; the Preſent & precedent Mayrs. with the Steward, are Juſtices. They have a Goal for Debtors and Fellons, apprehended in the Town. Market Wedneſday, 3 Fairs (Viz.) on Wedneſday in Whitſun Week, 22d. July, & on St. Thomas ye Apoſtle's Day. There are beſides the Toll over, & under, the Bridge of Maidenhead, 3 Trees allowed Yearly out of the Forreſt of Windſor, toward the Repairing it.

Reading, so call'd from ye Confluence of ye Rivers, as Seated on ye Navigable Kennet, near its Influx into ye Thames, ye which (Kennet) is here croſsed over by 7 Bridges. It is Govern'd by a Mayor, 12 Aldermen, and as many Burgeſſes, by whom & the Comonality, are Elected Member for Parliament; its chief Trade is in Cloath, & Mault. Market Saturday Fairs, February 2d. May 1st. July 25th. & September 21st. In this Town was born Arch Biſhop Laud, who founded, & Liberally endowed an Hoſpitall in it. This Town was once beautified with a Rich Monaſtery and a Strong Caſtle.

Hounſlow Heath

Memorable for the Camp pitch'd there by K. James 2d. to over awe ye City of London, and his Proteſtant Subjects.

The Forrest of Savernack
Is famous for plenty of Game & for a sort of sweet smelling Fern. —

Ramesbury
Was heretofore honoured with an Episcopal See. [at 69.]

Littlecot
Was formerly the Lordship of Sr Jno Popham a Person of great Learning & integrity, & Ld Chief Justice of the Kings Bench, temp. Eliz. Ra [at 67]

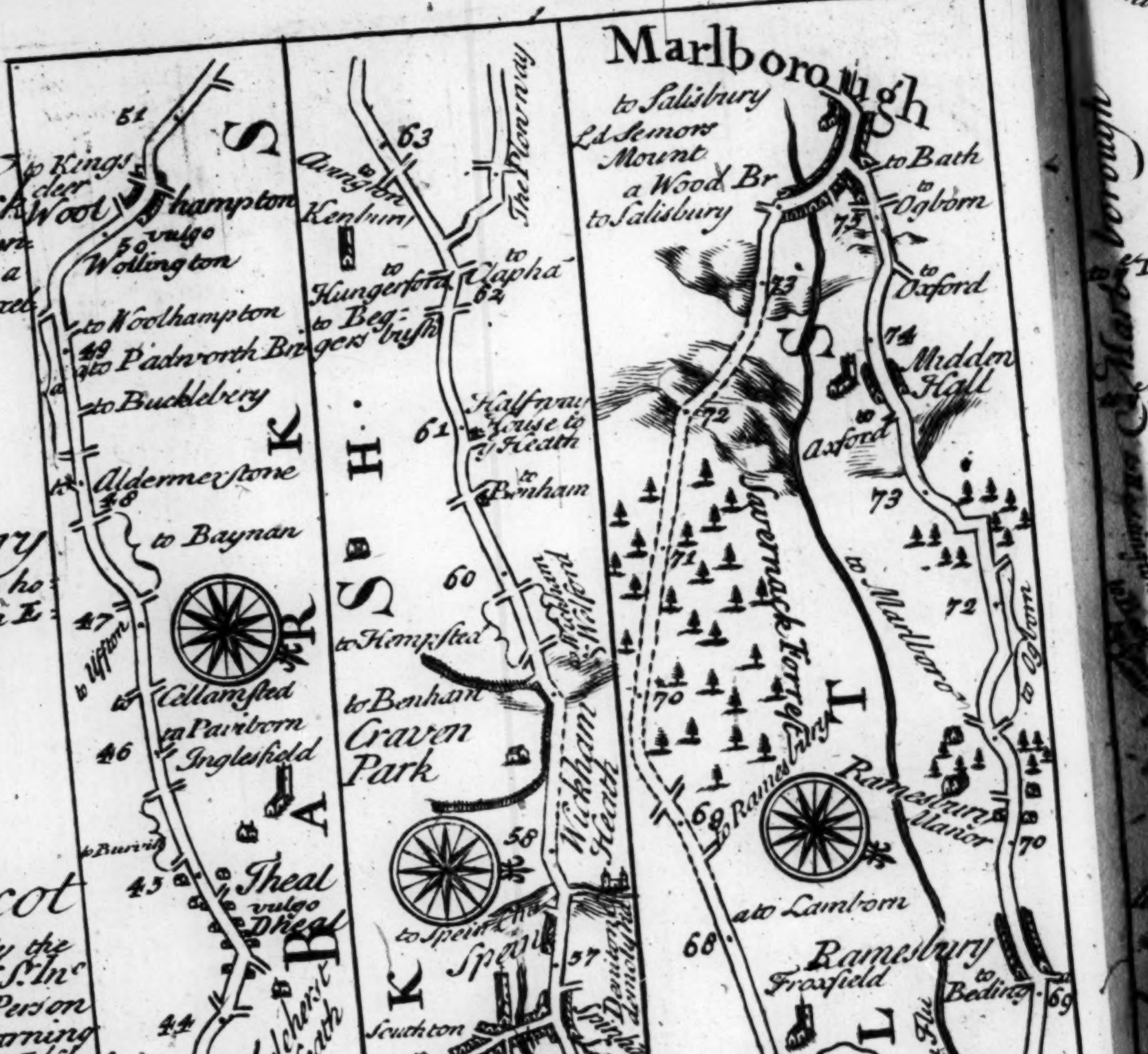
Marlborough
to Salisbury
Ld Semors Mount
a Wood Br.
to Salisbury
to Bath
to Ogborn
to Oxford
Midden Hall
to Axford
Savernack Forrest
to Marlborough
to Ogborn
to Ramesbury
Ramesbury Manor
to Lamborn
Ramesbury
Froxfield
to Beding
to Bedwin
Gr. Bedwin
a Brook
Kennet Flu.
Littlecot
Hungerford
to Lidgbury
Chilton
Charnham Street
to Soly
enter Berk Shire
to Lambarn
to Oxford
to Oxford
WILTS
The Plowway
to Aungton
to Kenbury
to Clapham
to Hungerford
to Begers bush
Halfway House to ye Heath
to Benham
to Hempstead
Wickham Heath
to Benham
Craven Park
to Speen
Speen
Southton
to Andover
Newbury
Kennet Flu.
a Brook
to Oxford
to Newbury
to Shaw
to ye Heath
to Oxford
Kings Cleer
Thatcham
to Bucklebery
to Cold marsh
to ye Mill
to Bucklebery
Brinton
BARK SH.
to Kings cleer
Woolhampton vulgo Wollington
to Woolhampton
to Padworth Bridge
to Bucklebery
Aldermerstone
to Baynan
to Ufston
Collamsted
to Paviborn
Inglesfield
to Burvil
Theal vulgo Dheal
Tylehurst Heath
to Tylehurst
to Burfield
BARKS
51 50 49 48 47 46 45 44 43 63 62 61 60 58 57 56 55 54 53 52 75 74 73 72 71 70 69 68 67 66 65 64

Marlboro'
Gives title to his Grace John Churchill Created Duke &c. Decr 14th 1702. Chief Seats at Blenheim in Oxford sh. Holloway House, at St Albans in Com. Hertford.

ye Arms of MARLBOROUGH

Marlborough
So called as some think from its Chalky Soil, & anciently Cunetium, from whose Ruins it took rise, & was once fortified with a Castle by K. John, sirnamed Sans Terre: Here was once held a Parl. & a Law for suppressing of Tumults, retains ye title of ye Statutes of Marlboro': But ye Inhabitants bragg of nothing more than of the Font probably of Touch Stone in ye Neighbouring Church of Preshute in wch (as ye Tradition goes) several Princes were Baptiz'd. Mr Cambden mentions a Custom said to have been formerly in use here, Viz. that every Freeman owes to ye Mayor at his admission a Couple of Beagles, a White Capons, & a White Bull. It is an ancnt Boro. by Prescription by ye Name of Burgesses only & as so sends Membrs to Parl. they have had several Charters some as ancnt as K. Jno now it consists of a Mayor, a Justice, a Town Clk, 2 Bayliffs, a Serjts at Mace & also other Burgs. Mt Wedn. & Sat. Fairs St Peters, St Martins, & Lady days they have 2 Par. Chs. The Rt Honble Charles Ld Bruce is Ld of ye Borough. —

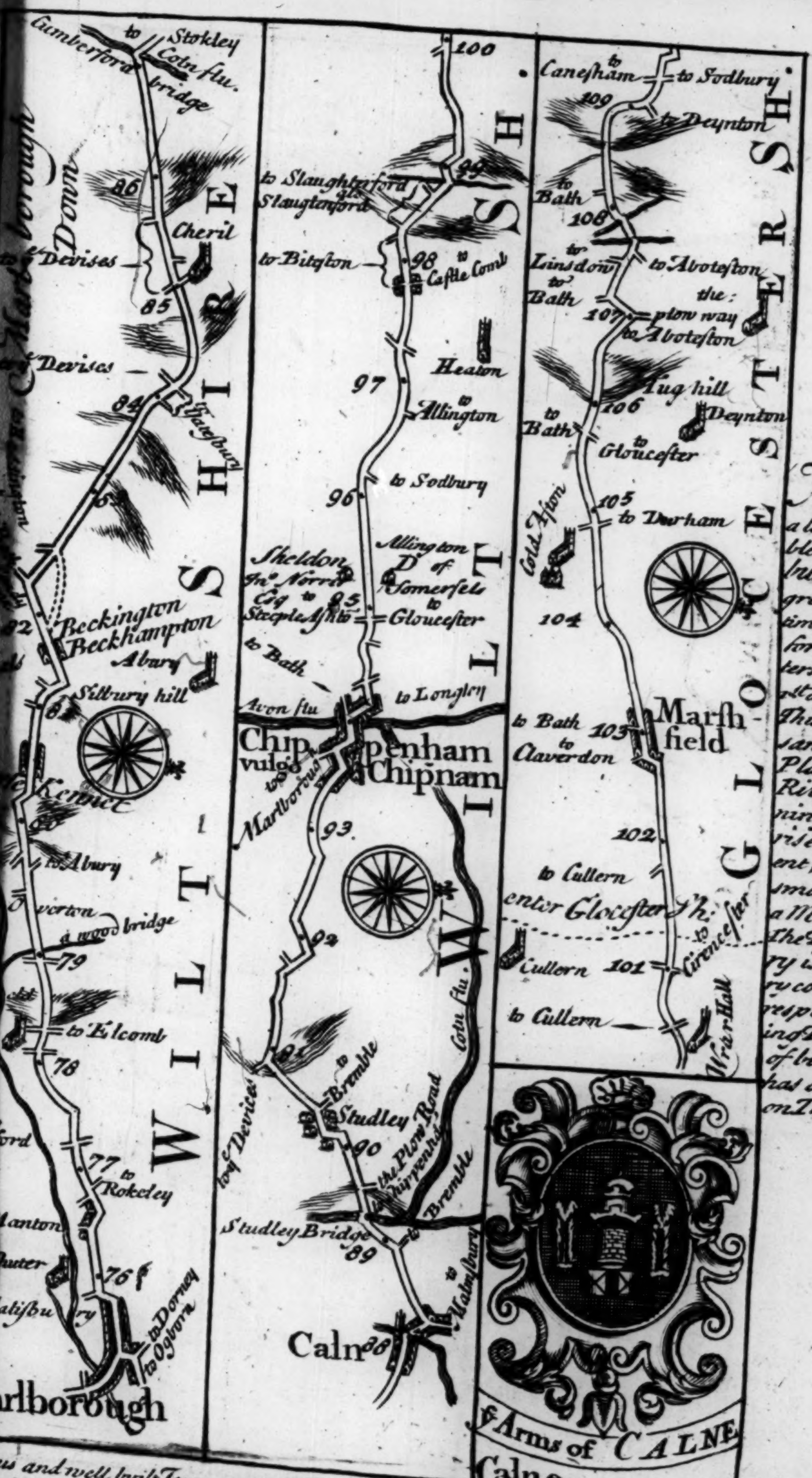
Marlborough
to Salisbury
Preshuter
to Manton
76
to Dorney
to Ogborn
77
to Rokeley
78
to Elcomb
79
a wood bridge
Overton
to Abury
Little Kennet
Silbury hill
Abury
Beckington
Beckhampton
82
to Devises
84
to Devises
85
Cheril
86
Marlborough Down
Cumberford bridge
to Stokley
Coln flu.
WILTSHIRE
Caln
88
to Malmsbury
89
Studley Bridge
Bremble
the Plow Road to Chippenham
90
Studley
to Devises
91
Coln flu.
92
93
to Marlborough
Chippenham vulgo Chipnam
Avon flu
to Longley
to Bath
Steeple Ashton
Sheldon
to Gloucester
Allington D. of Somerset
96
to Sodbury
97
to Allington
Heaton
98
to Castle Comb
to Bitston
to Slaughtenford
99
100
WILTSH.
to Cullern
Cullern
101
to Cirencester
Wr. Hall
enter Glocester Sh.
to Cullern
102
to Bath
Claverdon
103
Marsh field
104
Cold Aston
105
to Durham
to Gloucester
to Bath
106
Tug hill
Deynton
107
the plow way to Aboteston
to Linsdon
to Bath
to Aboteston
108
to Bath
109
to Deynton
to Canesham
to Sodbury
GLOCESTERSH.
y Arms of CALNE

Newbury

a large Town memorable for Iack of Newbury, a Clothier of great repute in the time of Hen. 8th; and for a Bloody Encounters between K. Charles and his Parliamt. This Town is pleasantly seated on a Plain, having the River Kennet running thro' it, it took its rise from the ancient Spince, now a small Village scarce a Mile from hence. The Town of Newbury is at this day very considerable in respect of its cloathing Trade, neatness of building, &c. & has a good Market on Thursd.

[at 56 ½]

Calne a small but Po-
rous and well built Town, made a Burrough by Rich: E. of Cornwall, consisting of 2 Stewards, annually cho
and Burgeſses without limitation Memb. for Part. elected by those who have a right of Comonage, & Sworn at Co-
rn Court, belonging to the Honour of Wallingford Caſtle, & part of the Dutchy of Cornwal according to y last decisi-
in the House of Commons; but have been since chosen by the Burgeſses only. It's cheif Trade is in Cloath, Market
Tuesday. Fair; Apr 5. This Town is remarkable for a Convocation of the Clergy Anno 977, about the Celebracy
e Priests, The Chamber in which they were aſsembled, fell & kill'd some but gave repute to the Monks cause,
us e Dunston their Patron & President, escaped unhurt under the Beams & Rubbiſh, which Accident was Interpre-
to be a Miracle. —

The Forrest of Kingwood

Was formerly of much larger extent than 'tis at present, being drawn within the bound of 5000 Acres. It consists cheifly of Coal Mines, which are poſseſs'd by several Owners, by Patent from the Crown.

Hungerford,

Gave both Name & Title to the Barons of Hungerford, a Noble Family, raised by the merit of Walter Hungerford, Son of Sr. Tho: Hungerford, who was ſpeaker to the House of Comons, 51st Ed. 3d. Rg. [which was the first Parl. that House had a Speaker in] The sd. Walter was Stewd. of the Household to K. Hen. 5th & Ld. High Treasurer to K. Hen. 6th. This Honourable Family (if we are rightly inform'd) still flourishes at Cadenham in Wilts. The Manor of this Town is held of the Crown by ye Constable who is chosen annually. John of Gaunt gave this Town a Horn, wch they have to ſhew at this day, & ye grant of ye Riall Fiſhing [as they term it] in ye River, wch affords great plenty of excellent Trout and Crawfiſh. Mt. Wedn. Fair Aug. 10th.

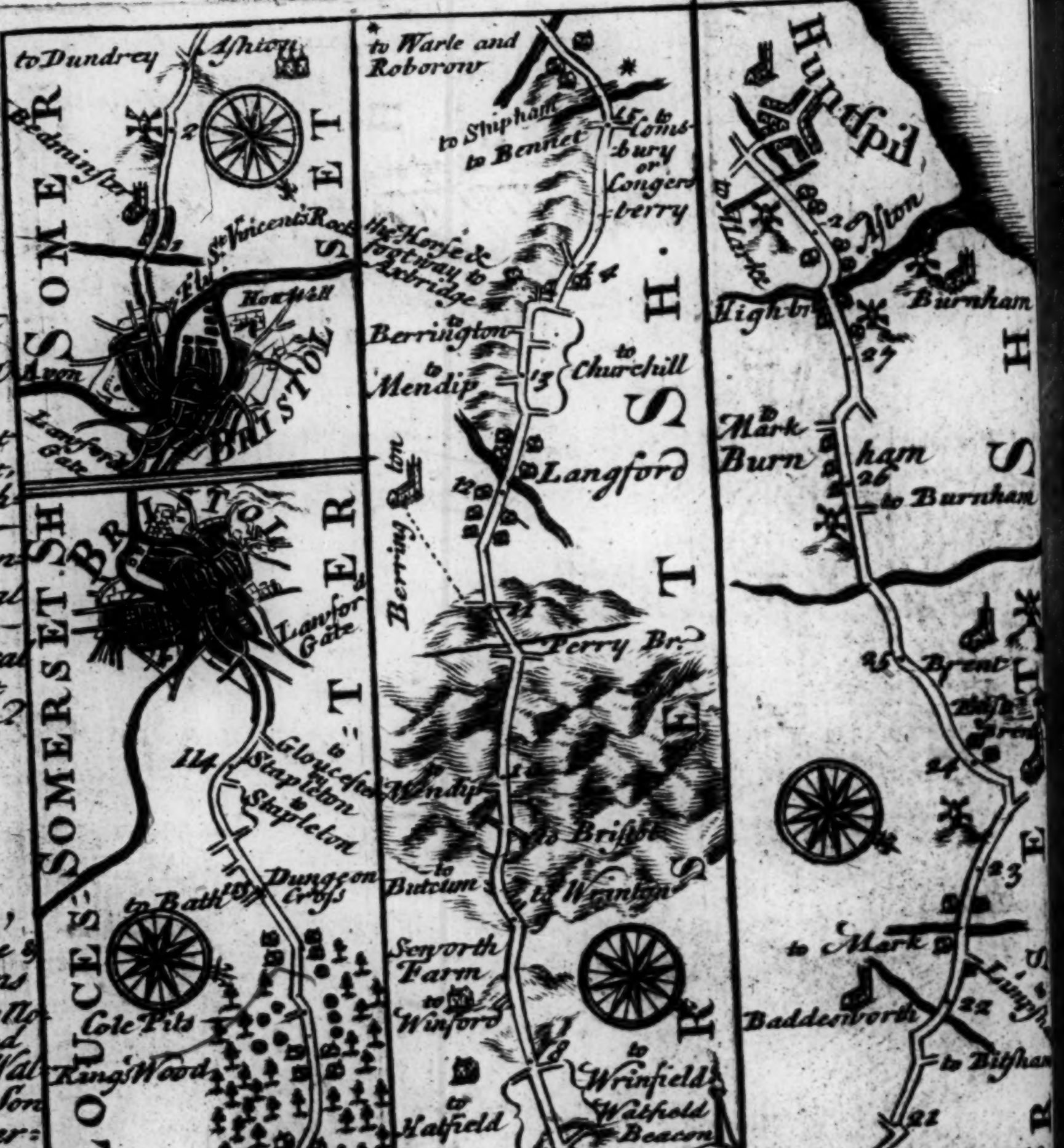
to Dundrey
Ashton
2
SOMERSET SH.
Bedminster
St. Vincents Rock
Hotwell
Avon
BRISTOL
Langford Gate
SOMERSET SH.
GLOUCESTER SH.
BRISTOL
Lansford Gate
114
to Gloucester
to Stapleton
to Stapleton
Dungeon Cross
to Bath
113
Cole Pits
Kings Wood
to Kingsberry
to Beaton als. Bitton
110
to Alangersfield
Arms of CHIPPENHAM
to Warle and Roborow
to Shipham
to Bennet
15
to Consbury or Congersberry
the Horse & footway to Axbridge
14
Berrington
to Mendip
13
to Churchill
Langford
12
Berrington
Perry Br.
Mendip
to Bristol
to Butcum
to Wrinton
Sexworth Farm
to Winford
to Wrinfield
Watfield Beacon
to Hatfield
to Felton
to Barrow
Barrow street
5
4
Dundrey
Bisport
3
SOMERSET SH.
Huntspil
to Marke
Aston
Highbr.
Burnham
27
Mark Burnham
26
to Burnham
25
Brent
24
23
to Mark
Baddesworth
22
to Bitsham
21
Compton Bishop
Low Ver Were
Ax flu.
to Uphill
Crose
19
to Bristol
Axbridge
18
to Were
Winscomb
17
to Winscomb & Worle
to Banw

Chippenham vulgo Chipnam

a large populous & well built
Town, and ancient Borough by Prescription the Seats of the West Saxon Kings In
porated by Q. Mary 1st by the Name of Bayliff and Burgesses in Number 12. Memb
for Parliament elected by the Burgage holders return'd by the Bayliff. Its cheif Trade is
Cloath. Markets on Satterday. Fairs May 6th. June 11th. October 18th. & November 30th.

THE ROAD FROM LONDON TO BUCKINGHAM

Continued to Banbury *in* OXFORD SH. *& thence to* Bridgnorth *in* SHROP.

from LONDON	Com.	Meas.		Com.	Meas.		Com.	Meas.
to Acton	6	8'5	Buckingham	44	60'4	Bromsgrove	87	118'2
Uxbridge	15	18'4	Shroughton	51	69'6	Kederminster	95	128
Amersham	24	29'4	Banbury	57	77'5	Quot	102	137
Wendover	30	39'4	Nether Pillerton	66	89'6	Bridgnorth	105	142
Alesbury	34	44'4	Stratford	72	97'6			
East Claydon	49	54	Coughton	78	106'6			

With the Branch from Banbury *to* Campden *com.* Gloc.

from Banbury, to		
Shipton	10	14
Campden	15	21

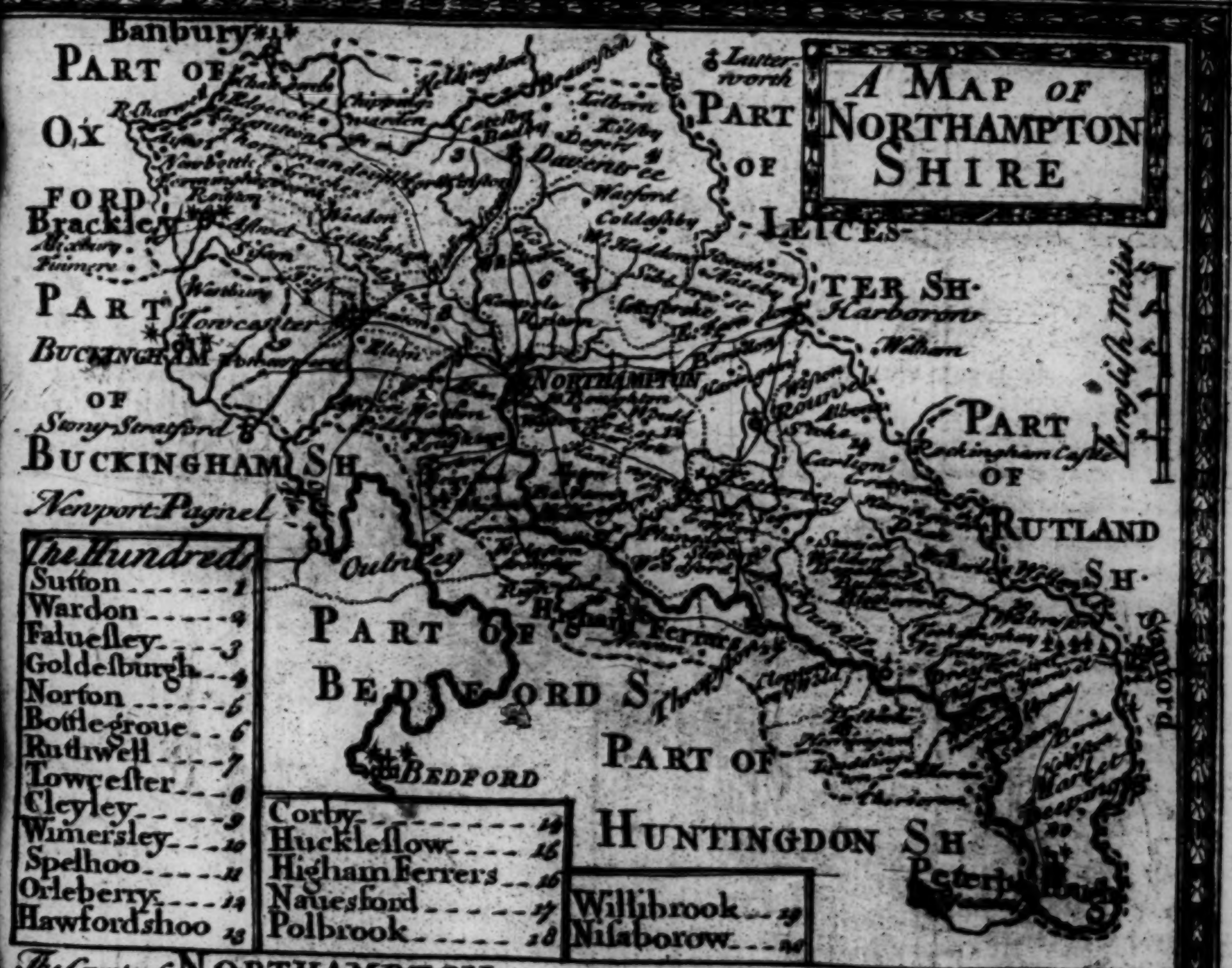
A MAP OF NORTHAMPTON SHIRE
English Miles
Banbury
PART OF OXFORD
Brackley
Mixbury
Finmere
PART OF BUCKINGHAM SH
Towcester
Stony Stratford
Newport Pagnel
Oulney
Daventree
Lutterworth
PART OF LEICESTER SH.
Harborow
Welham
Watford
Coldashby
NORTHAMPTON
PART OF RUTLAND SH.
Rockingham Castle
Stamford
PART OF BEDFORD SH.
BEDFORD
Higham Ferrers
Thrapston
PART OF HUNTINGDON SH
Peterborough
Market Deeping

The Hundreds	
Sutton	1
Wardon	2
Faluesley	3
Goldesburgh	4
Norton	5
Bottlegroue	6
Ruthwell	7
Towcester	8
Cleyley	9
Wimersley	10
Spelhoo	11
Orleberry	12
Hawfordshoo	13
Corby	14
Huckleslow	15
Higham Ferrers	16
Nauesford	17
Polbrook	18
Willibrook	19
Nisaborow	20

The County of **NORTHAMPTON** *is very Fruitfull for Corn, Cattel, Sheep, &c. having but few Hills, & less wast & barren Grounds then any other part of England. The Old Inhabitants were known to ye Romans by ye Name of Coritani, who spread all over ye Inland Counties of Leicester, Rutland, Lincoln, &c. [illegible]ade a part of ye Kingdom of ye West Saxons. The Air is good & pleasant, well known to our Nobility & Gentry; for no corner of ye Land enjoys a greater resort then this. The Soil is level, & rich in Corn & Grass, full of Parks, & well supplied with Water. In length from N. to S. 45 M. in Breadth from E. to W. is computed 20 M. having 20 Hund. 550000 Acres, 24200 Dwelling Hous. 136 Par. 17 M. Towns, 48400 able Men & 129200 other Inhabitants, or there abouts. It sends 9 Memb. to Parl. It pays in the 4s. M. Aid the Sum of 24755=13=4.*

Miſsenden

Here was formerly
a Monastery, built
by the D'Oylaſs,
which was endowed
by the Family of the
Miſsendens, pursu=
ant to a Vow made
on escaping Ship=
wrack. John Ran
dall who wrote a
Treatise called The
great Mystery of
Godlineſs & other
good Books, pub=
liſh'd about the Year
1630, was a Native of
this Place. John
Fleetwood Esq. one
of the Knights of
the Shire for this
County, has a fine
Seat here.

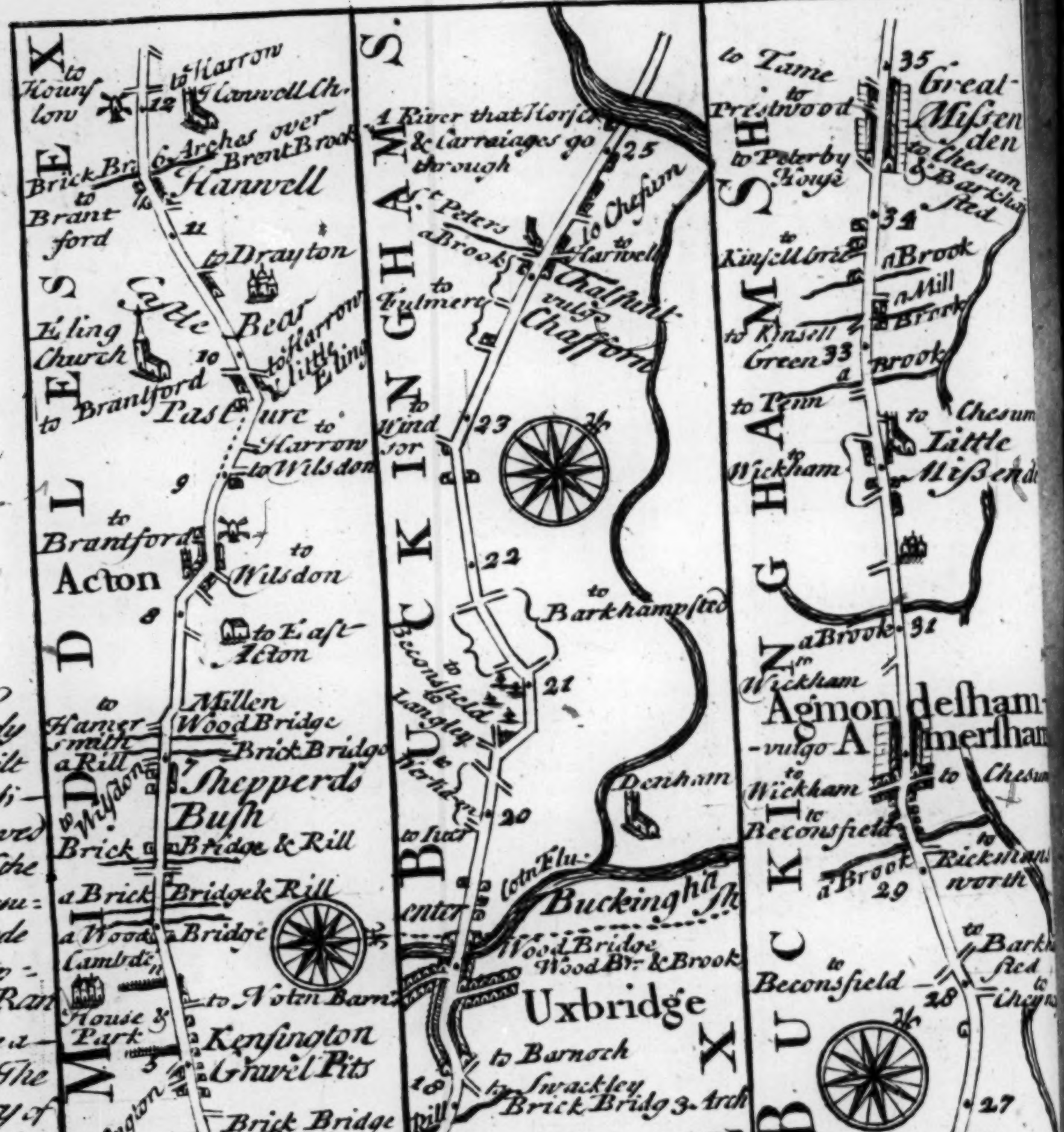
MIDDLESEX
to Hounslow
to Harrow
12
Hanwell Ch.
Brick Br. 6 Arches over Brent Brook
to Brantford
Hanwell
11
to Drayton
Castle Bear
Eling Church
to Harrow
Little Eling
10
to Branford
Pasture
to Harrow
to Wilsdon
9
to Brantford
Acton
to Wilsdon
8
to East Acton
to Hamersmith
Millen Wood Bridge
a Rill
Brick Bridge
to Wilsdon
7
Shepperds Bush
Brick Bridge & Rill
a Brick Bridge & Rill
a Wood Bridge
Cambden House & Park
to Noten Barn
Kensington Gravel Pits
5
to Kensington
Brick Bridge & Brook
4
a Watering Place
Hide Park
to Padington
Tiburn
to Westminster
Stone Bridge & Brook
a Conduit
a Conduit
Ld. Mayors Banquet House
to Hamsted & Marybone
to Hamsted
2
LONDON
BUCKINGHAMS.
A River that Horses & Carraiges go through
25
St. Peters
to Chesum
a Brook
to Harwell
to Fulmert
Chalfunt vulgo Chasforn
to Windsor
23
22
to Barkhampsted
to Beconsfield
21
to Langley
20
Denham
to Iver
Colne Flu.
Buckingham Sh.
Wood Bridge
Wood Br. & Brook
Uxbridge
to Barnoch
18
Rill
to Swackley
Brick Bridg 3 Arch
Colebrook
Hellingdon
to Swalkley
Park
to Drayton
Hellingdon Heath
Hayes
Pond
to Hounslo
to Harrow
to Watford
Hayes Church
15
to Northolt
a Pond
14
a Wood Bridge & Rill
13
to Southwold vulgo Southell
to Brentford
Nortcoat
MIDDLESEX
to Tame
35
to Preswood
Great Missenden
to Peterby House
to Chesum
& Barkhamsted
34
Kinsell Green
a Brook
a Mill
Brook
to Kinsell Green
33
a Brook
to Tenn
to Chesum
Wickham
Little Missenden
31
a Brook
to Wickham
Agmondesham vulgo Amersham
to Wickham
to Chesum
to Beconsfield
a Brook
29
to Rickmansworth
to Barkhamsted
to Beconsfield
28
to Chesum
27
to Beconsfield
St. Giles
Chalfunt vulgo Chasforn
to Chesum
26
BUCKINGHAM
The Arms of
BUCKINGHAM

Buckingham

An ancient Borough, and made a Mayor Town by Charter K. Charles 2d by the N
of Mayor, & Aldermen &c. but upon the restoration of the Old Charters, return'd to it
mer State, and is now under a Bayliff, and 12 Burgesses (as limited by 2. Mary
by whom Members of Parliament are elected. Markets on Satterdays, Fairs 8 Vi
on Monday Sevenight after 14th Day S. Mark, Thursday in Whitsun-Week, St. P
St. Bartholom's, St. Mathew's, St. Simon & Jude, & St. Martin days. —

Buckingham

Gives title to his
Grace Jno. Sheffield
Created Duke May
9th 1702. Cheif Seats
at Normanby in
Com. Lincoln, & at
Mulgrave Cast. in York-sh. —

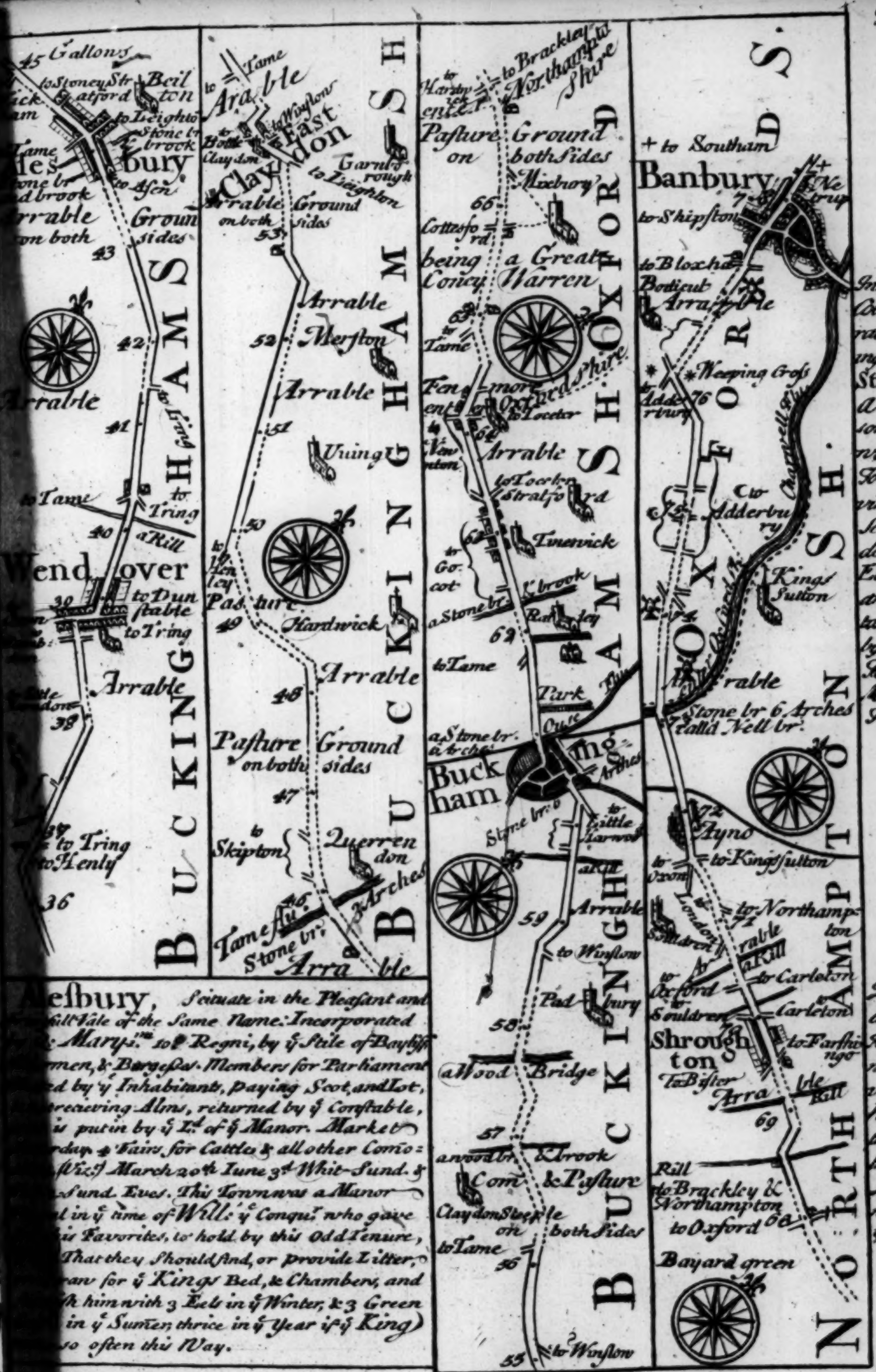
Gallows
to Stoney Stratford
Beilton
to Leighton
Stone brook
to Aſton
Aleſbury
to Tame
Arrable on both sides
Arrable Grounds sides
Wendover
to Dunſtable
to Tring
a Hill
to Tame
to Tring
to Henly
BUCKINGHAMSH
East Claydon
Arrable Ground on both sides
Garnborough
to Leighton
Merston
Vuing
Hardwick
to Henley
Pasture
Pasture Ground on both sides
to Skipton
Querrendon
3 Arches
Tame fluv.
Stone br.
BUCKINGHAMSH
to Brackley
Northamptonshire
Pasture Ground on both sides
Mixbory
Cottesford
being a Great Coney Warren
Oxfordshire
Fenmore End
to Tame
to Newton
to Tocester
Stratford
Tinewick
to Gocot
a Stone br.
Radclyffe
Park
Ouse Fluv.
Buckingham
Stone br.
to Little Harwood
a Hill
Arrable
to Winslow
Padbury
a Wood Bridge
a wood br. & brook
Corn & Pasture on both sides
Claydon Steeple
to Tame
to Winslow
to Southam
Banbury
to Shipston
to Bloxham
Bodicut
Arrable
Weeping Cross
to Adderbury
Adderbury
Charwell Fluv.
Kings Sutton
Stone br. 6 Arches calld Nell br.
Aynd
to Oxon
to Kingssutton
to Northampton
to London
Souldren
a Hill
to Carleton
to Oxford
Shroughton
to Farthingo
to Bister
Arrable
to Brackley & Northampton
to Oxford
Bayard green
OXFORDS.
NORTHAMPTONSH.
45
43
42
41
40
39
38
37
36
53
52
51
50
49
48
47
46
66
65
64
63
62
59
58
57
56
55
77
76
75
74
73
72
71
70
69
68

Aeſbury, Scituate in the Pleaſant and
ill Vale of the Same Name: Incorporated
: Marys 1mo 10o Regni, by ye Stile of Bayliff
men, & Burgeſſes. Members for Parliament
ed by ye Inhabitants, paying Scot, and Lot,
receiving Alms, returned by ye Conſtable,
is put in by ye Ld of ye Manor. Market
rday. 4 Fairs for Cattle & all other Commo:
(Viz.) March 20th June 3d Whit-Sund. &
Sund. Eves. This Town was a Manor
l in ye time of Will: ye Conqur who gave
his Favorites, to hold by this Odd Tenure,
That they should find, or provide Litter,
raw for ye Kings Bed, & Chambers, and
h him with 3 Eels in ye Winter, & 3 Green
in ye Sumer, thrice in ye Year if ye King
so often this Way.

In Page 31. Coll.2d ſeverall turnings leads to Sturbridg A handſome and well built Town, having a Free School, endowed by Ed.6th & an Hoſpital erected by Tho: Foley Esq. Market on Friday.

Quarrendon at 46 Has the Honour of giving Title of Viscount, to the Rt. Hon the Earl of Litchfield, who is Ld of ye Manor

mondeſham an Ancient Borough, Govern'd by Burgeſſes. The Repreſentatives in Parliament for
Town are choſen by Homage in ye Lords Court Baron. The Houſes in ye Town that are in ye other Leets,
Scituate in ye middle of ye Borough being excluded that Priviledge. Market on Tueſday. 2 Fairs
l on Whitſun Monday, & Michaelmas Day. In this Town is a Free School founded Temp. R. Eliz
Robt Chaloner: Cannon of Windſor.

ndover a Borough by Preſcription. Sends Members to Parliament, Elected by ye Inhabitants paying
Lot: & not recieving Alms, return'd by ye Conſtables. Market on Thurſday. 2 Fairs (Viz.) May 1st & a
before Michaelmas.

Aulceſter [at 105]
Is a very ancient Tn; & very juſtly reputed to have been a station of ye Romans, from their Coyns frequently dugg up in & near it; of wch a very considerable Number both Gold & Silver, were found some time agoe in an Urn, in digging ye foundation of a Callar; wch fell into ye hands of ye then Ld. Brook, Ld of ye Manor. It is at present a Corporation & has a good Corn Mt. on Tueſd.

Stratford upon **Avon** [at 98]
Here is a large Chu & a Chap. of ease built by Sr. Hugh Clopton, Ld. Mayr. of London & an Alm House founded by K. Ed: 6th. The said Clopton also built ye Stone Br. consisting of 13 great & 6 small Arches. It is govd. by a Mayr. Record. High Stewd. 12 Ald: of whom 2 are Justices, 12 Capital Burgeſses, Trades chiefly in Corn. Markt. on Thursday. 5 Fairs.

Kineton [at 89¼]
Was anciently the poſseſsion of K. Ed the Confeſsor, And had formerly a Castle where (according to tradition) K. John sometime kept his Court; Under it at the foot of the Hill is a Spring at this day called K. Johns Well.

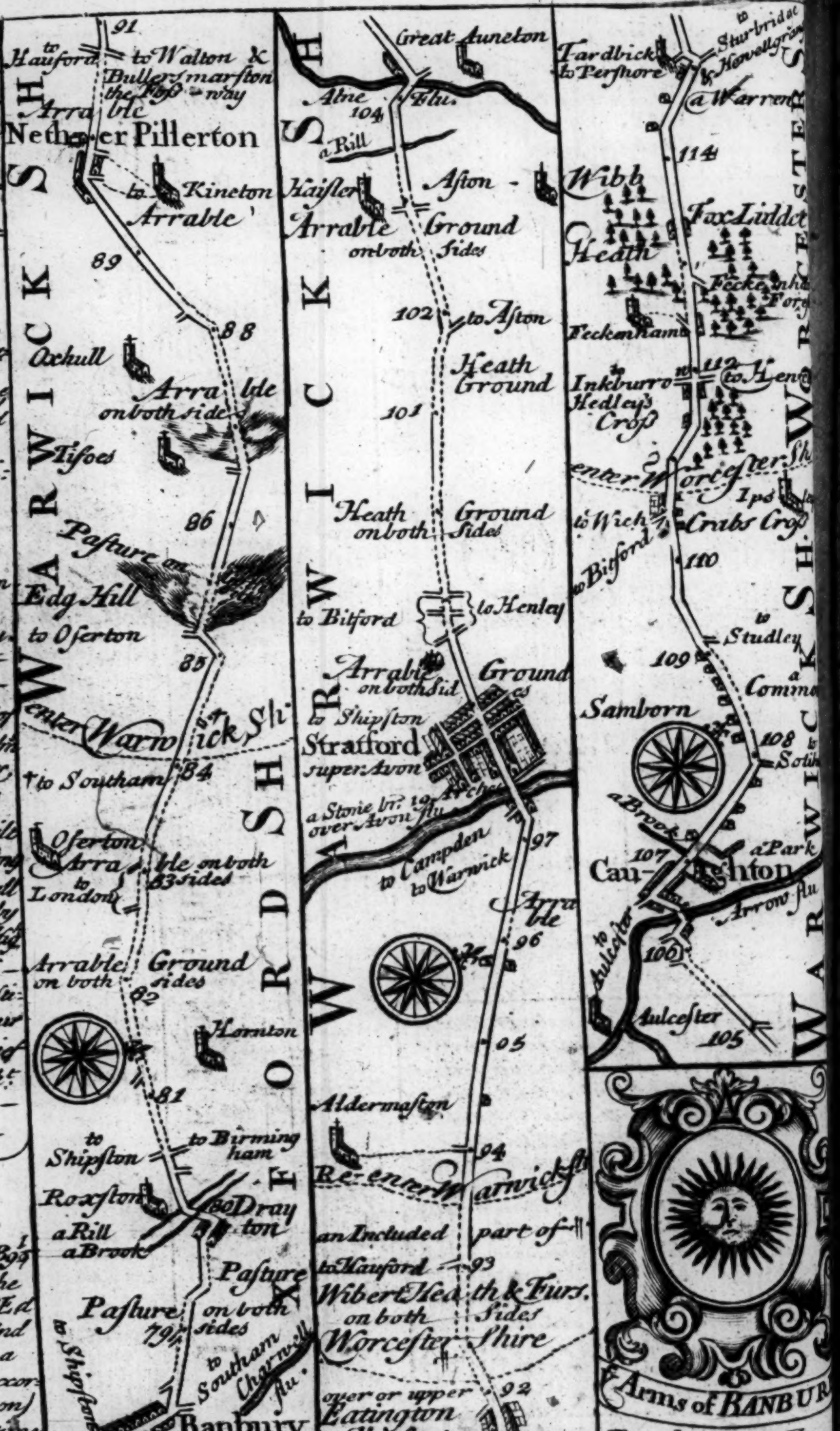

to Hauford
to Walton & Bullers marston
the Foss way
91
Arrable
Nether Pillerton
to Kineton
Arrable
89
88
Oxhull
Arrable on both sides
Tisoes
86
Pasture on Edg Hill
to Oserton
85
enter Warwick Sh.
to Southam
84
Oserton
Arrable on both sides
to London
83
Arrable on both sides Ground
82
Hornton
81
to Shipston
to Birmingham
Roxston
80
Drayton
a Rill
a Brook
Pasture
Pasture on both sides
79¼
to Shipston
to Southam
Charwell flu.
Banbury
WARWICK SH.
OXFORD SH.
Great Auneton
Alne flu.
104
a Rill
Kaisler
Aston
Arrable Ground on both sides
102
to Aston
Heath Ground
101
Heath Ground on both sides
to Bilford
to Henley
Arrable Grounds on both sides
to Shipston
Stratford super Avon
a Stone br. over Avon flu
to Campden
to Warwick
97
Arrable
96
95
Aldermaston
94
Re-enter Warwick Sh.
an Included part of
to Hauford
93
Wiber Heath & Furs on both sides
Worcester Shire
92
over or upper Eatington
to Hauford
to Oxford
Tardbick
to Pershore
to Sturbridge & Hewellgreen
a Warren
114
Wibb Heath
Fax Liddet
Feckenham
Feckenham Forest
Inkburro Hedley's Cross
112
to Henley
enter Worcester Sh.
to Wich
Crabs Cross
to Bilford
110
to Studley
109
a Common
Samborn
108
Sotih
a Brook
a Park
107
Caughton
Arrow flu
106
to Aulcester
Aulcester
105
WORCESTER SH.
WARWICK SH.
Arms of BANBURY

Banbury Inco
porated last by Kin
James 1st consists of a Mayor, High Steward, Recorder, 12 Al
6 Capital Burgeſs. 30 Aſsiſtants, a Town Clerk, and 9 Serjean
at Mace. The Mayor, Aldermen & Capital Burgeſses, elect a Mem
for Parliament, who is sole representative for this Borough.
This Town is noted for good Chees. Mt. on Thursd. for Cattle &c.
7 Fairs Viz. Th. after 19th day, 1st Th. in Lent (both for Horses) Ho
Th. Corpus Christi day, Lamas day, Th. after Michas & St. Luke.

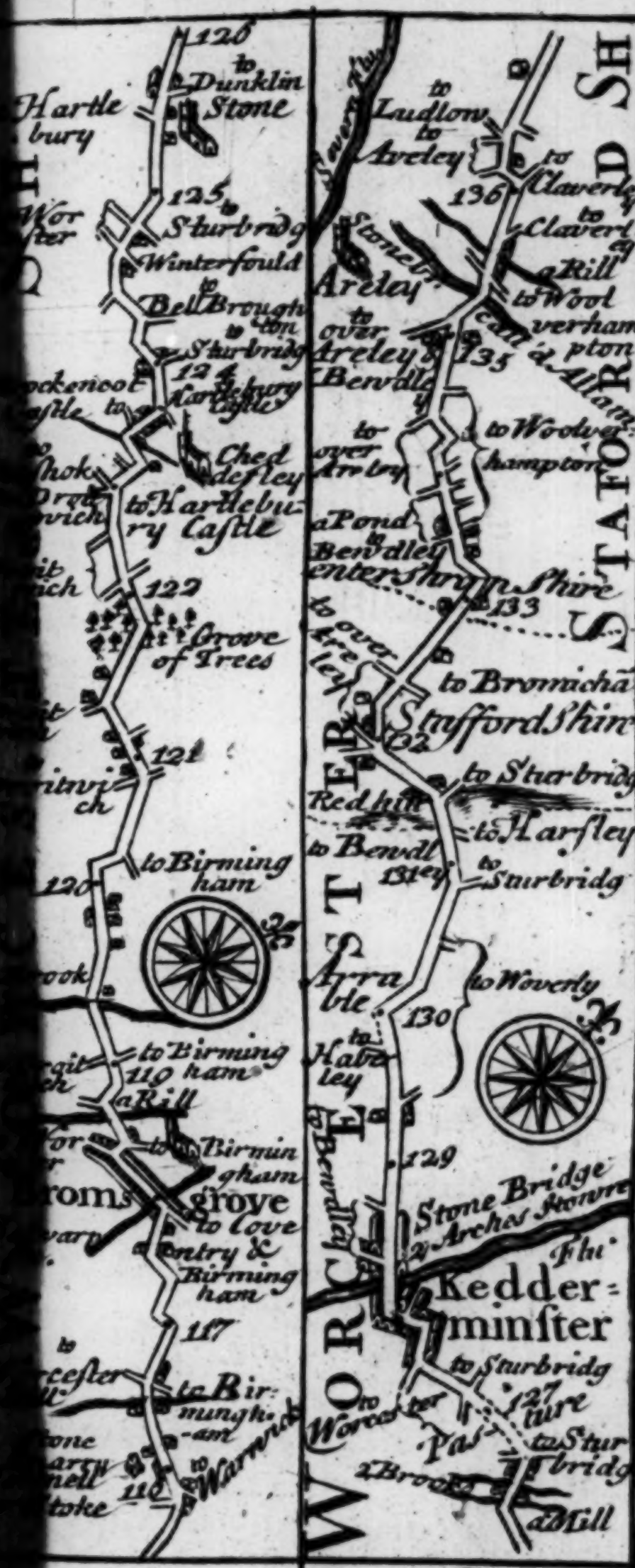
to Dunklin Stone
Hartlebury
Worcester
126
125
to Sturbridg
Winterfould
to Bell Brough
to Sturbridg
124
Cockencot Castle
Ched desley
to Hartlebury Castle
122
Grove of Trees
121
120
to Birmingham
a Brook
119
to Birmingham
a Rill
to Birmingham
Bromsgrove
to Coventry & Birmingham
117
to Birmingham
to Warwick
116
WARWICK SH.
WORCESTER SH.
to Ludlow
to Areley
136
to Claverly
a Rill
to Woolverhampton
Areley
to over Areley
Bewdley
135
to Woolvehampton
to over Arley
a Pond
to Bewdley
enter Shropshire
133
to over Areley
to Bromicham
Staffordshire
132
to Sturbridg
Red hill
to Harsley
to Bewdley
131
to Sturbridg
Arrable
to Woverly
130
to Habberley
129
Stone Bridge 2 Arches
Stowre Flu
Kedderminster
to Sturbridg
127
to Worcester
Pasture
to Sturbridg
a Brook
a Mill
STAFFORD SH
WORCESTER

Kedderminſter

Title of Baron to
Hon.ble Thomas
... created 1711 10
Chief Seats, at
...y Court in the
...y of Worceſter.

...ton [at 14]
...good Mt. on Sat
...aron St. Barna-
...y

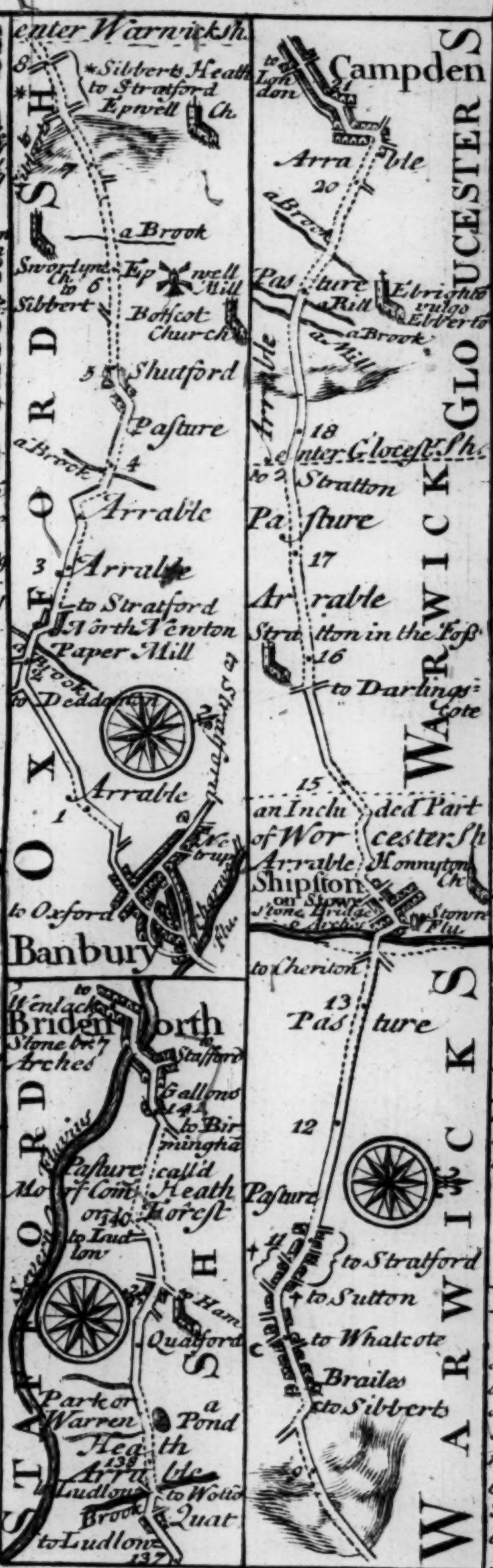
enter Warwick Sh.
8
Sibberts Heath
to Stratford
Epwell Ch.
7
Swordyne Ch.
to 6
Sibbert
a Brook
Epwell Mill
Boscot Church
5
Shutford
Pasture
a Brook
4
Arrable
3
Arrable
to Stratford
North Newton
Paper Mill
a Brook
2
to Deddington
Arrable
1
to Oxford
Banbury
OXFORD SH.
to Wenlock
Bridgnorth
Stone Bridge 6 Arches
to Stafford
Gallows
141
to Birmingham
Pasture
call'd Morf Com. Heath or Forest
140
to Ludlow
to Ham
Quatford
Park or Warren
a Pond
Heath
139
Arrable
to Ludlow
to Wolverhampton
Brook
Quat
to Ludlow
137
STAFFORD SH.
SHROP SH.
to London
Campden
21
Arrable
20
a Brook
Pasture
a Rill
Ebrington
Ebbrington
a Brook
a Mill
Arrable
18
enter Glocester Sh.
to Stratton
Pasture
17
Arrable
Stratton in the Foss
16
to Darlingscote
15
an Included Part of Worcester Sh.
Arrable
Shipston on Stowre
Honnyton Ch.
Stone Bridge 4 Arches
Stowre Flu
to Cheriton
13
Pasture
12
Pasture
11
to Stratford
to Sutton
to Whalcote
Brailes
to Sibberts
9
GLOUCESTER S.
WARWICK S.
WARWICK S.

Bridgnorth,

A very ancient Borough, conſiſting of 2 Bayliffs, choſen yearly by a Jury of 14 Men, 12 of whom muſt agree to chooſe 2 fitt Perſons out of the Aldermen, who are in Number 24, 48 Comon Councillmen. Membs. for Parl. choſen by ye Burgeſſes at large. Par. Chs. 2. Mt. Sat. Fairs 4. Viz. Shrove Th. Jw 19.th July 2.d & Oct. 28.th This Town was walled by Robt. de Beleſme E. of Shrewſbury, who rebelled agt. Hen. 1st relying on the Strength of this Place, as did Roger de Mortimer againſt Hen. 2d but both very unſucceſsfully.

Campden

A Town famous for Stockings, Here ye Saxon Ks: had a Congreſs to conſult how to carry on the War wth the Old Britains. Market on Wedneſday. [at 21]

Kedder minſter

Govd. by a Bayliff, 12 Capital Burgeſſes, 24 Comon Councilmen. It has a good Free School, & 2 Alms Houſ, one founded by Sr. Edwd. Blunt & other by Sr. Edwd. Aaro. Drives a Trade in Cloaths, and Stuffs. Mt. on Thu. Fairs on Holy Thu. 9 days after Whitſuntide, & St. Bartholomews-day. [at 128]

Broms-grove,

a Conſiderable Town, under a Bayliff &c. Trades moſtly in Cloath, Mt. on Wed. for Corn &c. — Fairs Midſumer day & Auguſt 29th [at 113]

THE ROAD FROM LONDON TO St. DAVIDS.

In Com. *PEMBROKE*: Containing 207 Comp.d AND 269'6 Measur.d *Miles viz.*

from *LONDON*

	Com	Meas.d		Comp	Meas.d		Comp	Meas
to Brantford	8	10'1	Barneſley	66	83'7	Cowbridge	136	175'2
Hounſlow	10	12'3	*GLOCESTER*	81	102'2	Corntown	140	180'5
Colebrook	15	18'7	Michel Dean	89	113'7	Aberavon	150	193'7
Maidenhead	22	27'6	Coverd	95	121'7	Burton Ferry	162	197'4
Henley	29	35'7	Monmouth	99	127.	Swanſey	156	202'4
Dorcheſter	41	49'3	New Church	108	139'7	Llanellthy	165	214'3
Abingdon	46	55'3	Catts Aſh	113	146'5	Kidwelly	171	222'4
Farindon	56	68'5	Newport	116	151'4	Llanſtuffan	175	227'5
Lechlade	60	74'6	Cardiff	126	163	Haverford Weſt	195	254'3
Fairford	62	78'1	St Nicholas	131	169'1	St Davids	207	269'6

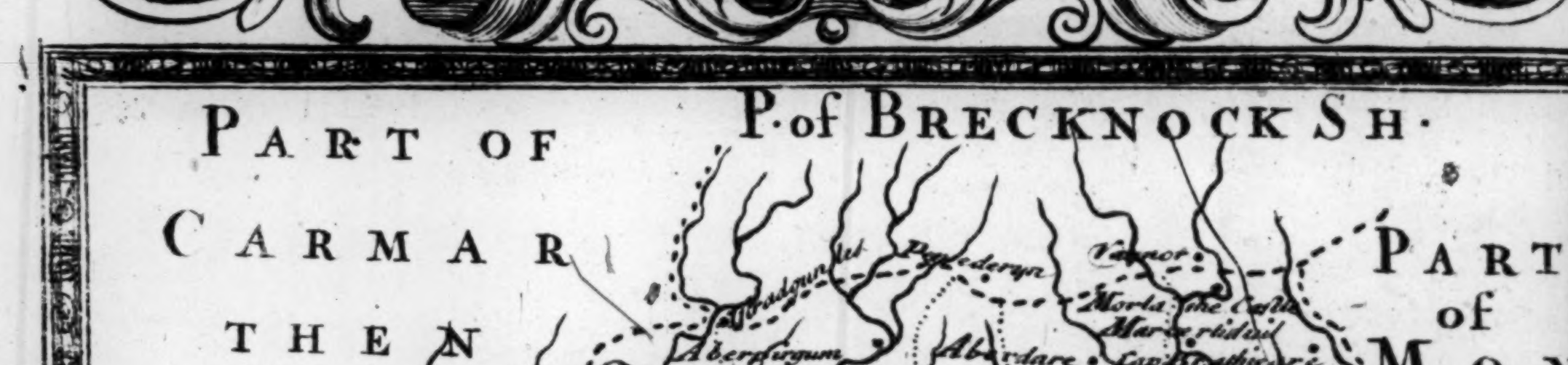
PART OF CARMARTHEN SH.
P. of BRECKNOCK SH.
PART of MONMOUTH SH.
Llanelly
Burra R.
Swanſey
Neath
Neath Abby
Aberavon
Burton Ferrye
Margam
Bridgend
Cowbridge
Llandaff
Cardiff
Caerfilly Castle
Llantriſent
Aberdare
Oyſtermouth Castle
Mumbles Pt.
Penriſe
Dunraven
Naſhe Pt.
S. Donetes Castle
English Miles
1 2 3 4 5 6 7 8 9 10 11 12
A MAP OF GLAMORGAN SHIRE

The Hundreds
1 Swansey
2 Langevelach
3 Neath
4 Newcas[illegible]
5 Ogmor
6 Lantriſsent
7 Cardiff
8 Bridge
9 Denis
10 Powis

The County of **GLAMORGAN** *is 112 Miles in Circumference, contains abt 540000 Acres, 10 Hundd. 9 Mt. Towns, 118 Par. & 9644 Houses. It had formerly 25 Castles & 3 Monasterys most of wch are now demoliſht. The Air is various Sharp on ye Mountains, cover'd wth Snow but very mild & warm on ye Seavern Coast. The Soil in ye N. Part is full of Steep High an Barren Hills, abounding with Woods; in ye S. more plain rich & fertile feeding multitude of Cattle & Sheep; it is called for its fruitfullneſs ye Garden of Wales. It is plentifully Stored with Fiſh, Fleſh, Fowl, it also has many Coal Pits. The Chief Comodities are Corn, and Cattle It pays to the 1s Aid 3053 Pound 4 Shillings 11 Pence.*

18

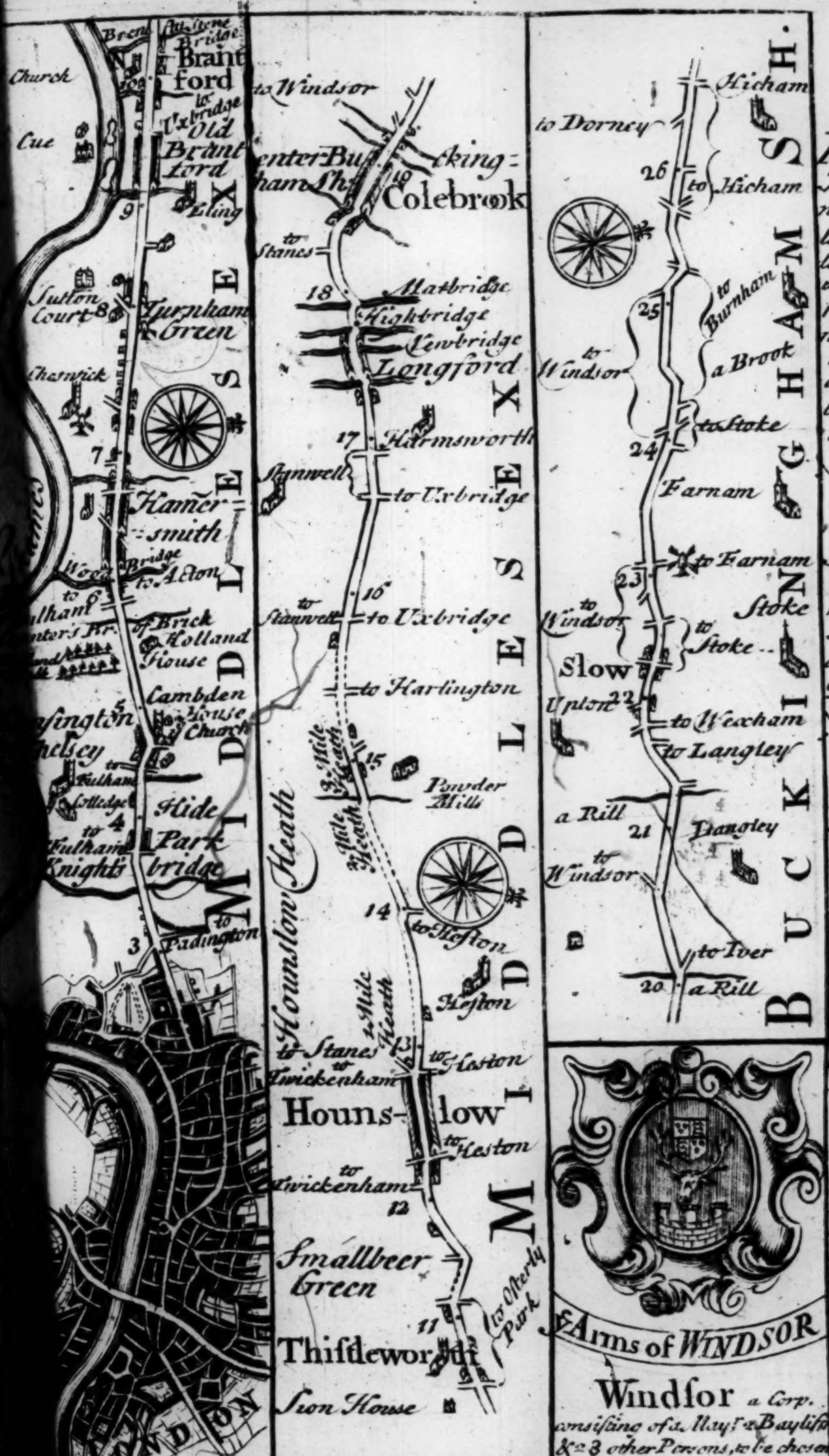
LONDON
Padington
3
Knights bridge
Hide Park
4
Fulham
Colledge
Chelsey
Kensington
Cambden House
Church
5
Holland House
of Brick
Fulham
6
Acton
Wood Bridge
Hamersmith
7
Chiswick
Turnham Green
8
Sutton Court
9
Eling
Old Brantford
Uxbridge
Brantford
Brentford
Bridge
Cue
Church
MIDDLESEX
Thames
Sion House
Thistleworth
11
to Osterly Park
Smallbeer Green
12
to Twickenham
Hounslow
to Heston
to Twickenham
to Stanes
13
Heston
2 Mile Heath
14
Hounslow Heath
Powder Mills
3 Mile Heath
15
to Harlington
to Stanwell
16
to Uxbridge
Stanwell
17
Harmsworth
Longford
Newbridge
Highbridge
Mathbridge
18
to Stanes
Colebrook
10
Enter Buckingham Sh.
to Windsor
MIDDLESEX
20
a Rill
to Iver
to Windsor
21
Langley
a Rill
to Langley
to Wexham
Upton
22
Slow
to Stoke
Stoke
to Windsor
23
to Farnam
Farnam
24
to Stoke
a Brook
to Windsor
25
to Burnham
26
to Hicham
to Dorney
Hicham
BUCKINGHAM SH.
Arms of WINDSOR

Kensington

Is a pretty Town well built and populous: In it is a Palace Royal which though not magnificent is very convenient and delightfull. Its curious Gardens are frequently visited by the Nobility and Gentry.

at 4 ½

Hamersmith

Is a pleasant and well built little Town, and has in and near it several Gentlemens Seats

at 6 ½

Thistleworth,

Here was formerly a very fine Palace of Richd K. of the Romans, & E. of Cornwal, which was burnt by the Londoners in an Insurrection.

at 10 ½

Brantford

at 10

Has a good Market on Tuesday. — Not far from this Town Edmd Ironside attained a great Victory over the Danes: And King Charls ye 1st after the Battle of Edghill Anno 1642 Near this (Town) Beat 2 of ye best Regimts of the Parliaments Army & took 500 Prisoners with the loss onely of 10 of his Men.

Windsor

a Corp. consisting of a Mayr 2 Bayliffs & 23 other Persons, to be chosen out of ye most worthy Inhabitan which are to be called Fellows or Benchers of ye Guild Hall, & of ye Sd 13. 10 to be call'd Alderm out of whom ye Mayor, & 2 Bayliffs, are to be chosen. Mt on Sat. for Corn Cattle &c. 3 Fairs.
Easter Tuesd. (noted for Leather & Wool) Midsumer day & Oct. 13th for Cattle &c. The Freemen are exempt from all
of Bridges Mt & Fairs. This was ye Birth Place of K Ed. 3d who erected ye Palace Royall & St Georges Hall to wch
considerable additions & Improvemts have been made by succeeding Monarchs that for State Magnificence &
niency, it is now as fine as any in England, ye Rooms buil, larger & higher yn they at Versailles. The Sd K. Ed. 3d
ded ye most noble Order of ye Garter, at ye Battle of Cressy. He gave his own Garter for a Signall & thence took
ion of using it as an Emblem of Unity & Society & gave it ye preheminence among ye Ensigns of this Order. of wch the
st Monarchs & Princes in Europe have since been Knts Companions. In ye Collegiate Chu. or Chap. lie interr'd
n. 6th Ed. 4th (who rebuilt it as it now Stands) K Hen. 8th & K. Ch. 1st

Abingdon -at 55

Gives Title of Earl to the Noble Mountague Venables Bertie. The first of this Family was created Earl of Abingdon Nov. 30th 1682. 34 Car. 2d Cheif Seats at Chesterton in Oxford Sh. & at Rycote in the same County.

Hurley Place at 32

Gives Title of Baron to the Rt. Honorable Nevil Lovelace. The first of this Family was created Ld. Lovelace of Hurley 1627. Seat at Water Eaton in Oxford Sh.

Sion House

Was formerly a Religious House, erected by K. Hen. 5th for the Nuns of St. Bridget; but has since the suppression, been rebuilt, and is now a pleasant Seat of the D. of Somersett. at 10½

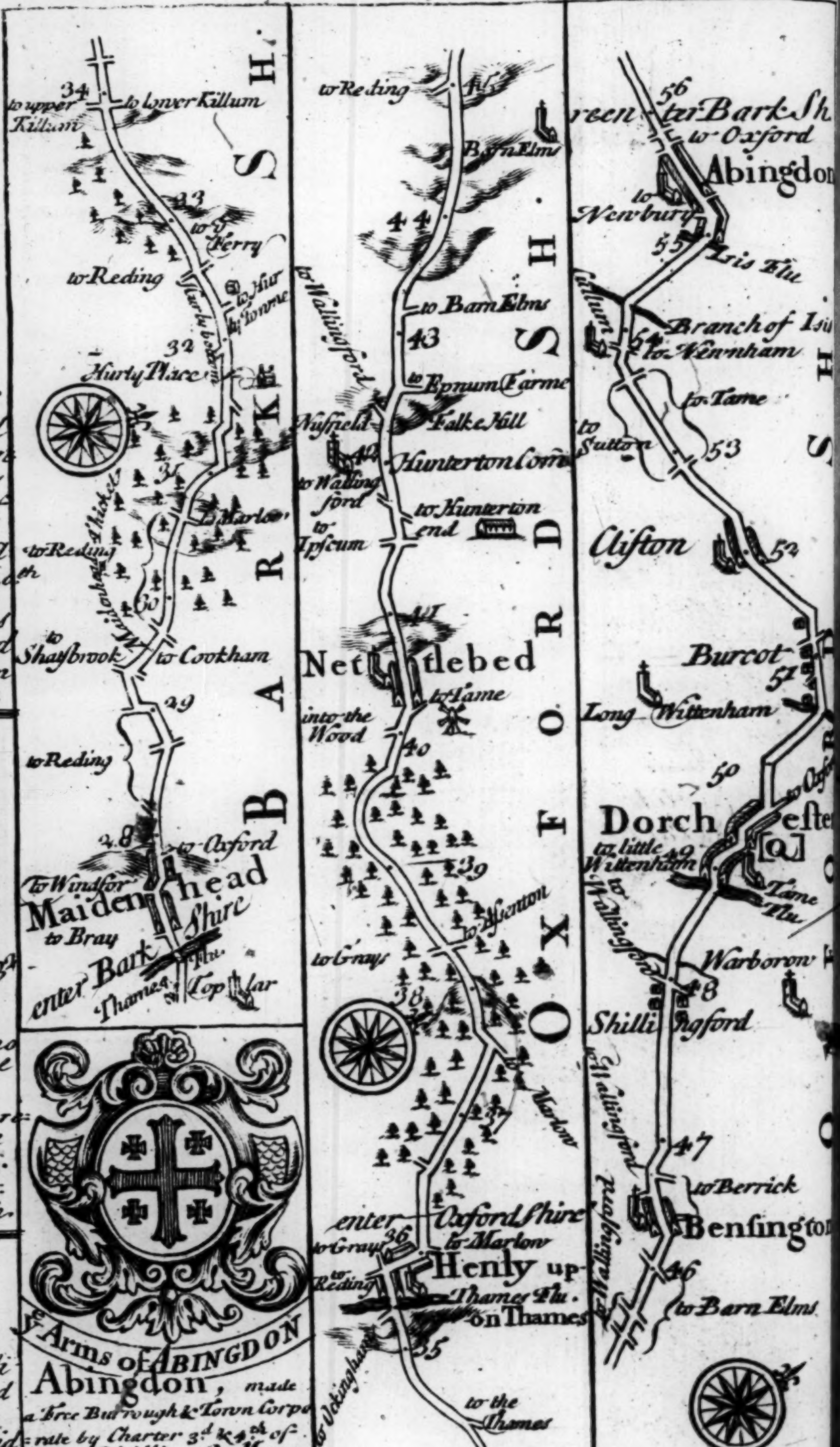

to upper Killum
to lower Killum
34
33
to Ferry
to Reding
to Hurly Towne
32
Hurly Place
31
Marlow
to Reding
30
Maidenhead Thicket
to Shalsbrook
to Cookham
29
to Reding
28
to Oxford
to Windsor
Maidenhead
to Bray
enter Bark Shire
Thames Flu.
Top Lar
B A R K S H.
to Reding
45
Barn Elms
44
to Wallingford
to Barn Elms
43
to Epnum Farme
Nuffield
Falke Hill
Hunterton Corne
to Wallingford
to Hunterton end
to Ipscum
41
Nettlebed
to Tame
into the Wood
40
39
to Assenton
to Grays
38
37
Marlow
enter Oxford Shire
to Marlow
to Grays
36
to Reding
Henly up-on Thames
Thames Flu.
35
to Ockingham
to the Thames
O X F O R D S H.
56
enter Bark Sh.
to Oxford
Abingdon
to Newbury
55
Isis Flu.
54
Branch of Isis
to Newnham
to Tame
to Sutton
53
Clifton
52
Burcot
51
Long Wittenham
50
to Oxford
Dorchester
to little Wittenham
49
to Wallingford
Tame Flu.
Warborow
48
Shillingford
to Wallingford
47
to Berrick
Bensington
46
to Barn Elms
Ye Arms of ABINGDON

Abingdon, made a Free Burrough & Town Corporate by Charter 3d & 4th of King Phillip & Q. Mary Consisting of a Mayor 2 Bayliffs & 9 Aldermen wch were to be call'd Principall Burgesses haveing Power to Elect 16 or more Secondary Burgesses who only had Right to Chuse a Burgess in Parliament But ye Election has of Late Years been made by ye Inhabitants at Large not recieving Alms. Markets Monday & Fryday 3 Fairs (Vizt) June 8 July 25. November 30. Trades Chiefly Mault. In this Town is a Good Free School founded 1563 by John Royse & 1 of ye Finest Market Houses in England being all of Curious Ashler work with a Spacious Hall over it where County Assizes are Commonly held this being now the Shire Town for all Publick Business. It has 2 Churches & was Once noted for a fine Cross built by ye Fraternity of St. Cross temp. Henry 6th said to be Destroy'd in ye grand Rebellion.

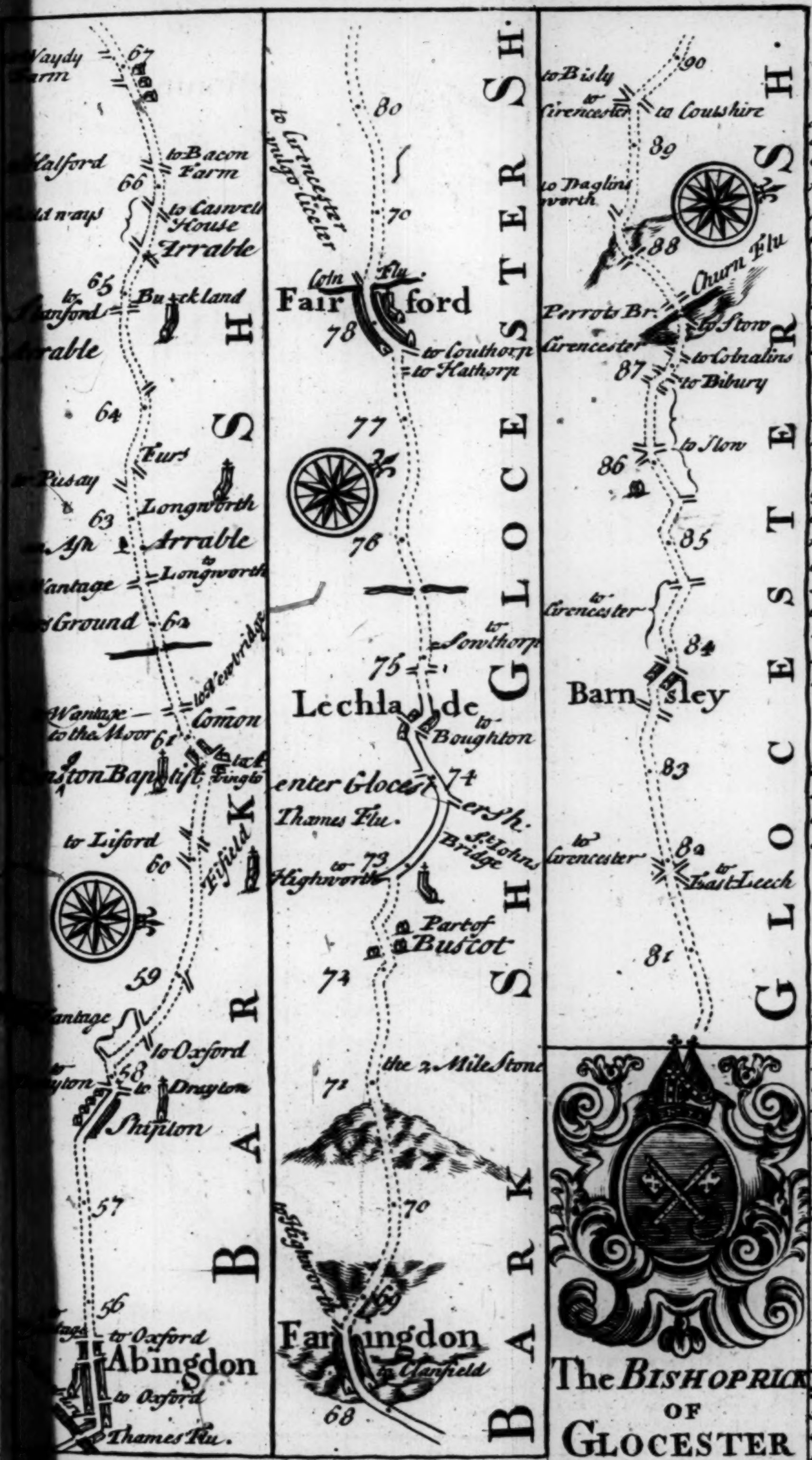
67
Waydy Farm
66
Halford
to Bacon Farm
to Caswell House
Arrable
65
Buckland
to Stanford
Arrable
64
to Pusay
Furs
63
Longworth
Arrable
to Longworth
to Wantage
Ground
62
to Newbridge
Comon
to Wantage to the Moor
61
Baptist
Fingles
to Lisford
60
Fifield
59
to Oxford
to Drayton
58
Shipton
57
56
to Oxford
Abingdon
to Oxford
Thames Riv.
BARKS SH.
80
to Cirencester vulgo Ciciter
70
Coln Flu
Fair ford
78
to Southorp
to Hathorp
77
76
75
to Sowthorp
Lechlade
to Boughton
74
enter Glocestersh.
Thames Flu.
St Johns Bridge
to Highworth
73
Part of Buscot
72
the 2 Mile Stone
71
70
to Highworth
Faringdon
to Clanfield
68
GLOCESTER SH.
BARKS SH.
90
to Bisly
to Cirencester
to Cowshire
89
to Daglingworth
88
Churn Flu
Perrots Br.
Cirencester
to Stow
to Colnalins
87
to Bibury
to Stow
86
85
to Cirencester
84
Barnsley
83
to Cirencester
82
to East Leech
81
GLOCESTER SH.

The BISHOPRICK OF GLOCESTER

…tains the County of Glocester and therein 267 Parishes was founded by K… 8th An: Dom 1541 Dr John Wakeman first Bishop Yearly Value …07-1 Seat Glocester Palace in Glocester Shire

…Tho' of late Years a Town of little Note was formerly the See of …ishop which in the time of K Will. the Conqueror was transla… by Remigins to Lincoln It has now several good Inns

Fairford (at 78)
In this Town is a very beautifull Church its Windows noted for curious painting the gift of John Tame Esqr London Mercht who having purchased the Mannor of Fairford of K Hen 7th and taking a Prize-Ship bound for Rome wherein was a great Quantity of fine Painted Glass, bestowed it on Fairford Chu which he likewise built He died 8th May 1500 and lies buryed here Mt on Thu. 3 Fairs Vizt May 3d July 28th and Novr 1st

Lechlade - Has a Market on Tuesd. and 2 Fairs Vizt St Lawrence day & Augt 29th (at 74½)

Henly, at 36- Is reckoned a very ancient Town and is at this day a pretty considerable and flourishing Place incorporated under a Warden & drives a great Trade in Malt &c Market Thursday

Colebrook Is a small Town but very well accomodated for Travellors with a Market on Tuesd Here is a Charity School maintained by contribution The River Coln dividing it self at this Place into 4 Branches each of them having a Bridge built over it. (at 19)

The
Forreſt of Dean
was formerly so
considerable for
Timber that (it is
said) twas part of
the Inſtructions of
the Spaniſh Ar-
mada to deſtroy
it. But it has of late
Years been greatly
reduced, by the ma-
ny Iron Furnaces
in and near it.

Micheldean
Has a good Markt
on Monday, & 3 Fairs
Vizt; Eaſter Mond
July 9th & Michas
day. at 113 ¾

Faringdon,
Govern'd by a Bay-
liff &c. It is now fa-
mous for a plentifull
and well frequented
Market on Tues days
as it was formerly for
a Caſtle built there
by Robert Earl of
Gloceſter, againſt
K. Stephen. 4 Fairs
Vizt. Candlemas day
Whitsun-Tuesd. St
Bartholomews, & St
Luke.
at 63 ¾

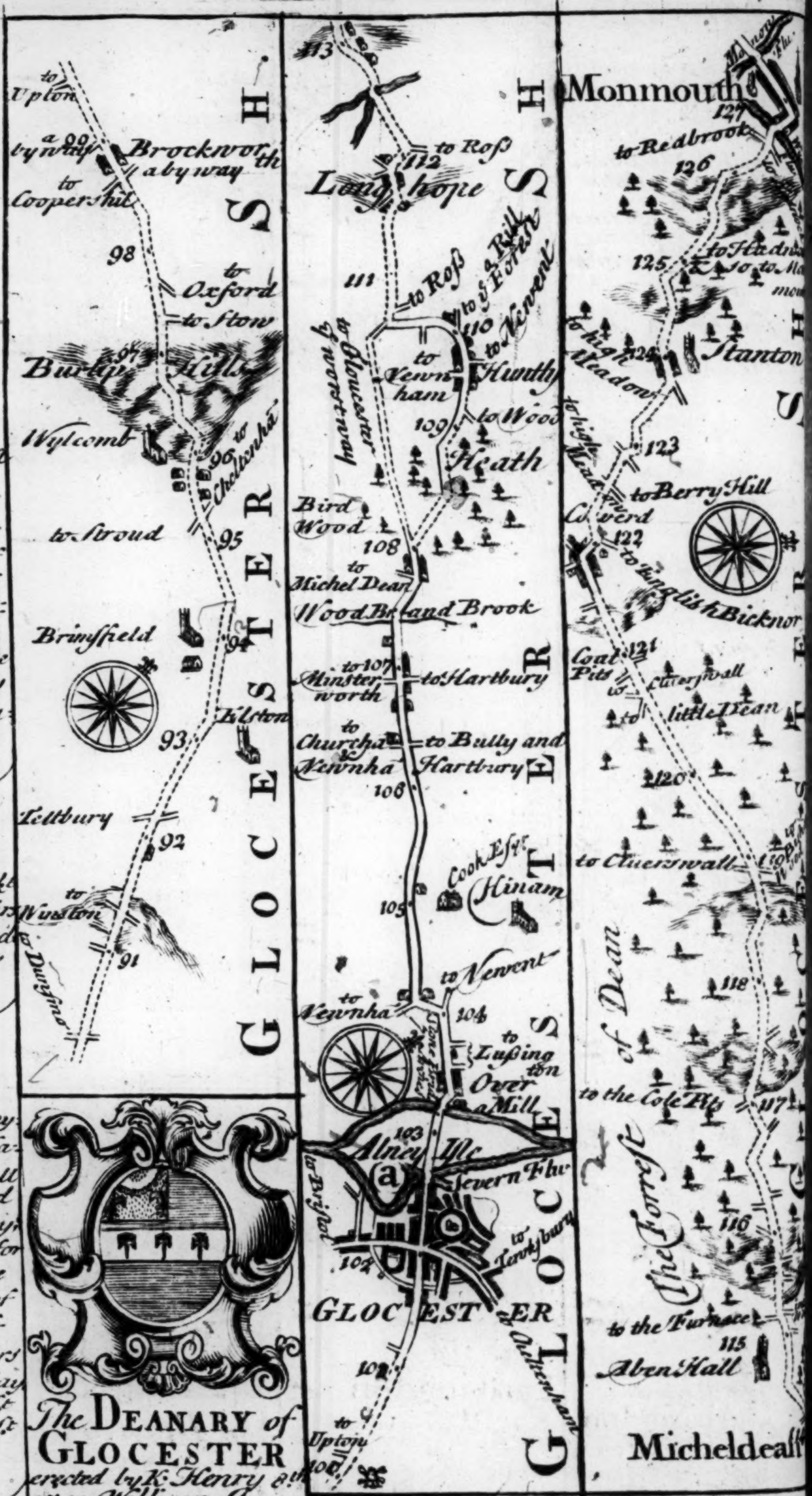
to Upton
a 99 by way
Brocknorth
a by way
to Coopers hil
98
to Oxford
to Stow
Burlip Hills
97
Wytcomb
96
to Cheltenham
to Stroud
95
Brimsfield
94
Elston
93
Tetbury
92
to Winston
to Dunsins
91
GLOCESTER SH
113
112
to Ross
Longhope
111
to Ross
to ye Rill
to ye Forest
110
to Newent
to Glocester
Worcester
to Newnham
Huntly
109
to Wood
Heath
Bird Wood
108
to Michel Dean
Wood Brand Brook
to Minsterworth
107
to Hartbury
to Churcham & Newnham
to Bully and Hartbury
106
Cook Esqr
Hinam
105
to Newent
to Newnham
104
to Lussington
Over a Mill
103
Alney Ile
a
Severn Flu
to Bristol
to Tewksbury
102
GLOCESTER
to Cheltenham
101
to Upton
100
GLOCESTER SH
Monmouth
127
to Redbrook
126
to Hadnock
to Monmouth
125
to high Meadow
124
Stanton
to high Meadow
123
to Berry Hill
Coleford
122
to English Bicknor
Coal Pits
121
Cluerswall
to little Dean
120
to Cluerswall
119
118
The Forrest of Dean
to the Cole Pits
117
116
to the Furnace
115
Aben Hall
Micheldean

The Deanary of
GLOCESTER
erected by K: Henry 8th
1541 William Jen-
nings B:D: the firſt Dean

(a·105) Remarkable for a single Combat in
between Edmund Ironside & Canute
the Dane, which being dubious the two K
agreed to ſhare the Kingdom equally between them; But Edm
dying soon after the Danes seized upon the whole.

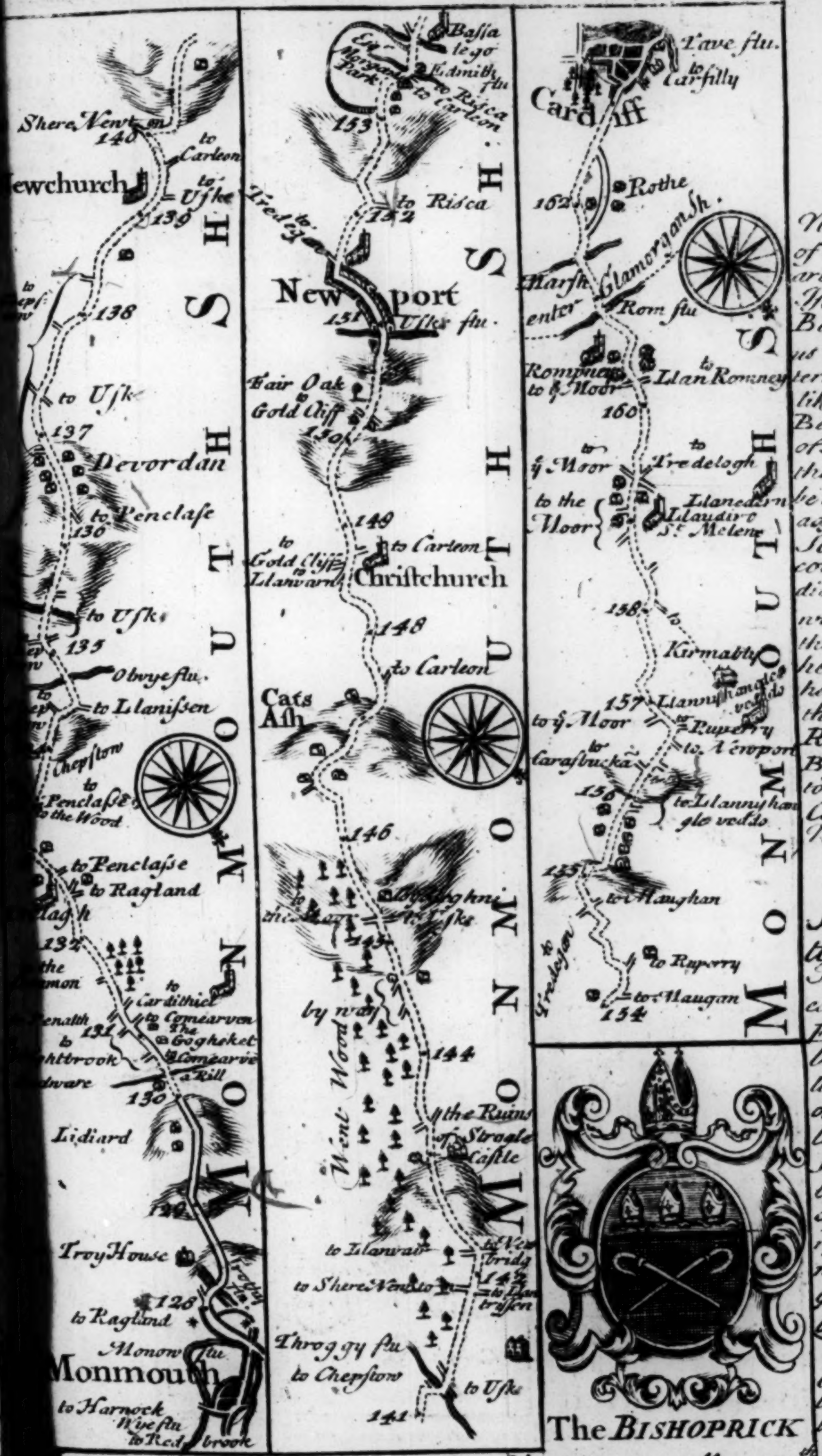
Shere Newton
140
to Carleon
Newchurch
to Uske
139
138
to Usk
137
Devordan
to Penclase
136
to Usk
135
Olwye flu
to Llanissen
Chepstow
to Penclase
to the Wood
to Penclasse
to Ragland
132
the Common
to Cardithiel
to Comearven
Penalth
131
The Goghekel
Comearvie a Rill
130
Lidiard
129
Troy House
128
to Ragland
Monow flu
Monmouth
to Harnock
Wye flu
to Red brook
MONMOUTH SH.
Bassalego
Edmith flu
to Risca
to Carleon
153
to Risca
152
to Tredegar
Newport
151
Usk flu
Fair Oak
Gold Cliff
150
149
to Carleon
to Gold Cliff
Llanvarn
Christchurch
148
to Carleon
Cats Ash
146
to the Moor
to Uske
145
by way
Went Wood
144
the Ruins of Strogle Castle
to Llanvair
to Newbridg
142
to Shere Newton
to Llantrissen
Throggy flu
to Chepstow
to Uske
141
MONMOUTH SH.
Tave flu
to Carfilly
Cardiff
162
Rothe
Glamorgan Sh.
Rom flu
Rompney
to the Moor
to Llan Romney
160
to the Moor
to Tredelogh
Llanedern
St. Melens
to the Moor
158
Kirmably
157
to the Moor
Rupery
to Newport
to Carasbucka
156
to Llannyhangle vedw
155
to Haughan
to Rupperry
to Haugan
154
MONMOUTH SH.

The BISHOPRICK

LANDAFF. Containing Glamorgan Shire, and part of Monmouth
re, and therein 177 Pariſhes, was founded in the time of K. Lucius. Anno Do
e 180. Dubritius the firſt Biſhop. Yearly value 154 · 14 · 2. Seats. Ma
n in Monmouth Shire, and Llandaff Palace in Glamorgan Sh
Town or City is so small & inconsiderable at present, that it doth
enjoy the benefit of a Market.

Near the Mouth of the River Tave, are two pleasant Iſlands, Sylye, & Barry. Some tell us of strange Subterranean Noises, like blowing of Bellows, Grinding of Tools, Smiting the Anvil, &c. to be heard in a Rock adjoining to the Sea but these Accounts are contradicted by others who affirm that these Noises are heard at Worms-head Point, near the Mouth of the River Barry, or Bury & pretend to assign Natural Causes for such Noises.

Strogle Castle [at 143]

Formerly belonged to the Clares Earls of Pembroke, who were likewise Stiled Es of Strighul; the laſt of whom Rd ſurnamed Strongbow (from his excellency in Archery) firſt made way for the Engliſh into Ireland.

Newport

A pretty considerable Town, seated on the Usk, over which there is a fair Stone Bridge. It has a good Haven, bearing the Name of the Town. Mt on Sat. for Cattle, &c.

[at 151]

Margam [at 190] gives Title of Baron to the Rt. Honourable Thos. Mansell, created Ld. Mansel of Margam, 1711. 10 Anna. Cheif Seat at Margam, in Glamorgan sh.

Neath [at 197] An Indifferent large Town, of good Antiquity, govern'd by a Portreeve, annually Sworn by the Deputy Constables of the Castle of Neath. Markt. on Monday. a Town trading much in Coales, which the neighbouring Hills plentifully affords.

Aberavon [at 194] a Town governed by a Portreeve, had once a Market, now discontinued.

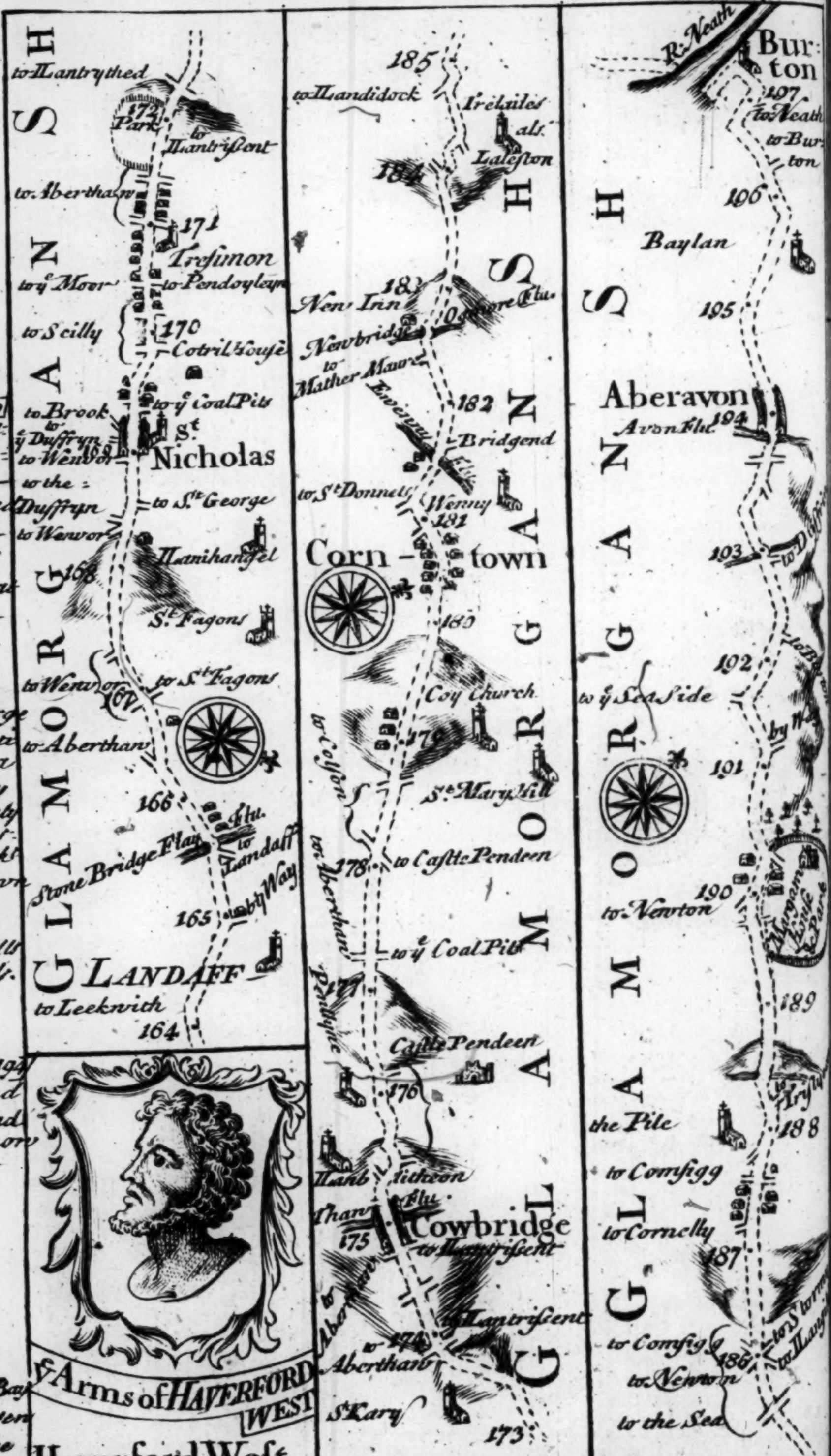
to Llantrythed
172 Park
to Llantrisent
to Aberthaw
171
Tresimon
to ye Moor
to Pendoylan
to Scilly
170
Cotril House
to Brook
to ye Coal Pits
to ye Duffryn
to Wenvor
169
St. Nicholas
to the Duffryn
to St. George
to Wenvor
Llanihangel
168
St. Fagons
to Wenvor
to St. Fagons
167
to Aberthaw
166
Stone Bridge
Flau
Elu.
to Landaff
by Way
165
LANDAFF
to Leeknith
164
GLAMORGAN SH
ye Arms of HAVERFORD WEST
185
to Llandidock
Ireltiles als. Laleston
184
183
New Inn
Ogmore Flu.
Newbridge
to Mather Mawr
Evenny
182
Bridgend
to St. Donnels
Wenny
181
Corntown
180
Coy Church
179
to Colston
St. Mary Hill
178
to Castle Pendeen
to Aberthaw
to ye Coal Pits
177
Pellygue
Castle Pendeen
176
Llanblithean
Thaw Flu.
175
Cowbridge
to Llantrisent
to Llantrisent
174
to Aberthaw
St. Kary
173
R. Neath
Burton
197
to Neath
to Burton
196
Baylan
195
Aberavon
Avon Flu.
194
to Duffryn
193
192
to ye Sea Side
by Way
191
Margam House & Park
190
to Newton
189
to Trysum
188
the Pile
to Comfigg
to Cornelly
187
to Comfigg
to Newton
to Stormy
to Llangonoyd
186
to the Sea

Haverford West

A very Fair, Populous, and Trading Town, having a very convenient Key for Ships of Burthen. It is also a County Incorporate Governd by a Mayor, & Aldermen, who co pose a Comon Councill. It has besides a Sheriff, a Town Clerk, Sub-Officers, Serjts. at M &c. It was formerly walled, & had a Strong Castle, & a Priory, of which Part are yet st ding. There are 3 Parish Chs. in ye Town, besides 1 in ye out Parts, cal'd Prengast: St. Marie is a very neat Building, with a high Spire, curiously Leaded. Here is a very good Free G mar School, a Charity Schools for Boys & Girls, & an Alms House, for poor People. Here is lately established a Custom House, for all Goods exported & imported in ye Town. It has a Mt. on Tuesd. for Corn. Frid. for Swine, & a very great one on Sat. for Corn, Provisions &c. Fairs May day, & St. Barthol. day.

Cowbridge A Town Govd. by a Bayliff, annually Chosen and Sworn by the Deputy Constable, under the Earle of Pembroke. It has a plentifull Market on Tuesday for Cattle, Corn &c. [at 175]

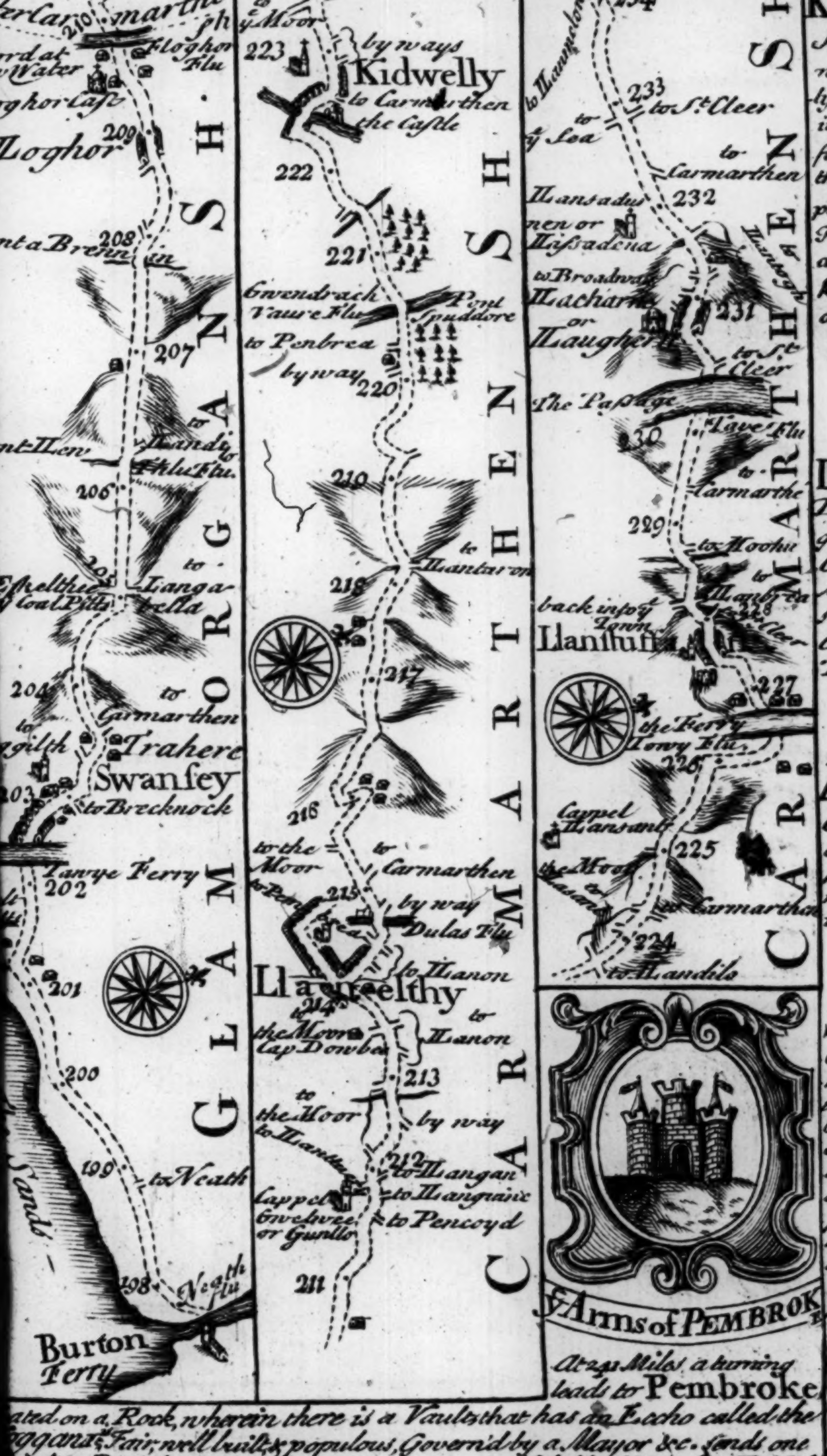
ter Carmarthé Sh.
210
Ford at Low Water
Loghor Flu
Loghor Caſtle
Loghor
209
Pont a Bren
208
207
Pont Illen
to Llandy Flu
206
Eſselthue Coal Pitts
to Langavella
204
to Carmarthen
to ..gilth
Trahere
Swanſey
203
to Brecknock
Tanye Ferry
202
201
200
199
to Neath
Sands
198
Neath Flu
Burton Ferry
GLAMORGAN SH.
to Carmarthen
to y Moor
223
by ways
Kidwelly
to Carmarthen
the Caſtle
222
221
Gwendrach Vaure Flu
Pont Spuddore
to Penbrea by way
220
219
218
to Llantarom
217
216
to the Moor
to Penbrea
to Carmarthen
215
by way
Dulas Flu
to Llanon
Llanelthy
214
the Moor
to Llanon
213
to the Moor
to Llandilo
by way
212
to Llangan
to Llangainc
Cappel Gwelwee or Gunllo
to Pencoyd
211
CARMARTHEN SH.
to Carmarthen
234
233
to St. Cleer
to Sea
to Carmarthen
232
Llansadurnen or Llasadena
to Broadway
Lacharne or Laugharn
231
to St. Cleer
The Passage
230
Taue Flu
to Carmarthen
229
back into y Town
Llanſtuffan
227
the Ferry
Towy Flu
226
Cappel Llansant
225
the Moor
to Carmarthen
224
to Llandilo
CARMARTHEN SH.
y Arms of PEMBROKE
At 24½ Miles a turning leads to Pembroke

Kidwelly [at 222½]
Scituated on a Creek near the Sea, formerly Noted for its Cloathing Trade, but now for Fishing, with wch the Neighbouring Coast plentifully Supplies it. Tis Governed by a May^{r} and has 2 good Markets, viz Wednesday and Satorday.

Llanelthy [at 214]
Drives a pretty good Trade in Coals &c. has a M^{t} on Th. well supplyed with Cattle, Corn, and Provisions. —

Loghor [at 209]
A Town govern'd by a Portreeve, and was formerly fortified with a Caſtle now in ruins. —

Swanſey [at 203]
An ancient large & well built Town, govern'd by a Portreeve, belonging to the D. of Beaufort. It drives the greateſt trade of any in the County, especially in Coals, & holds a very considerable correspondance wth Bryſtol: has 2 great Markets Wednesday & Sat. —

ated on a Rock, wherein there is a Vaults that has an Echo called the
oggan^{ts} Fair; well built, & populous, Govern'd by a Mayor &c. sends one
emb. to Parl. elected by the Freemen, has a good Weekly M^{t} on Sat. The Caſtle
Pembroke being well fortified & poſſeſsed by the Gentry of the County, held
a long time againſt the Oliverian Party, in the time of the Rebellion, till at
t the treachery of a Deserter, discovering the great Streights the besieged
re reduced to, encouraged the Enemy to continue the Seige they were about
aise: the Caſtle was afterwards taken, & the Defendants used very severely.

At Bronyskawen in Lhan Boydy Parish not far off this Road, (Aº 1602) were found severall ancient & valuable Romā Coyns, which were included in two Leaden Urns and taken up at an old Camp called Y Gaer by 2 Shepherds; the said Urns being partly visible & uncovered: There have been also several other Roman Coyns found at Kilmaen Lhwyd, which denote the ancient Fame and State of these parts

Narbarth

Seated on a Hilly and Woody ground near the Road. Govern'd by a Portreeve, and formerly Strengthned wth a Castle. It has a Market on Wedn. [at 243¾]

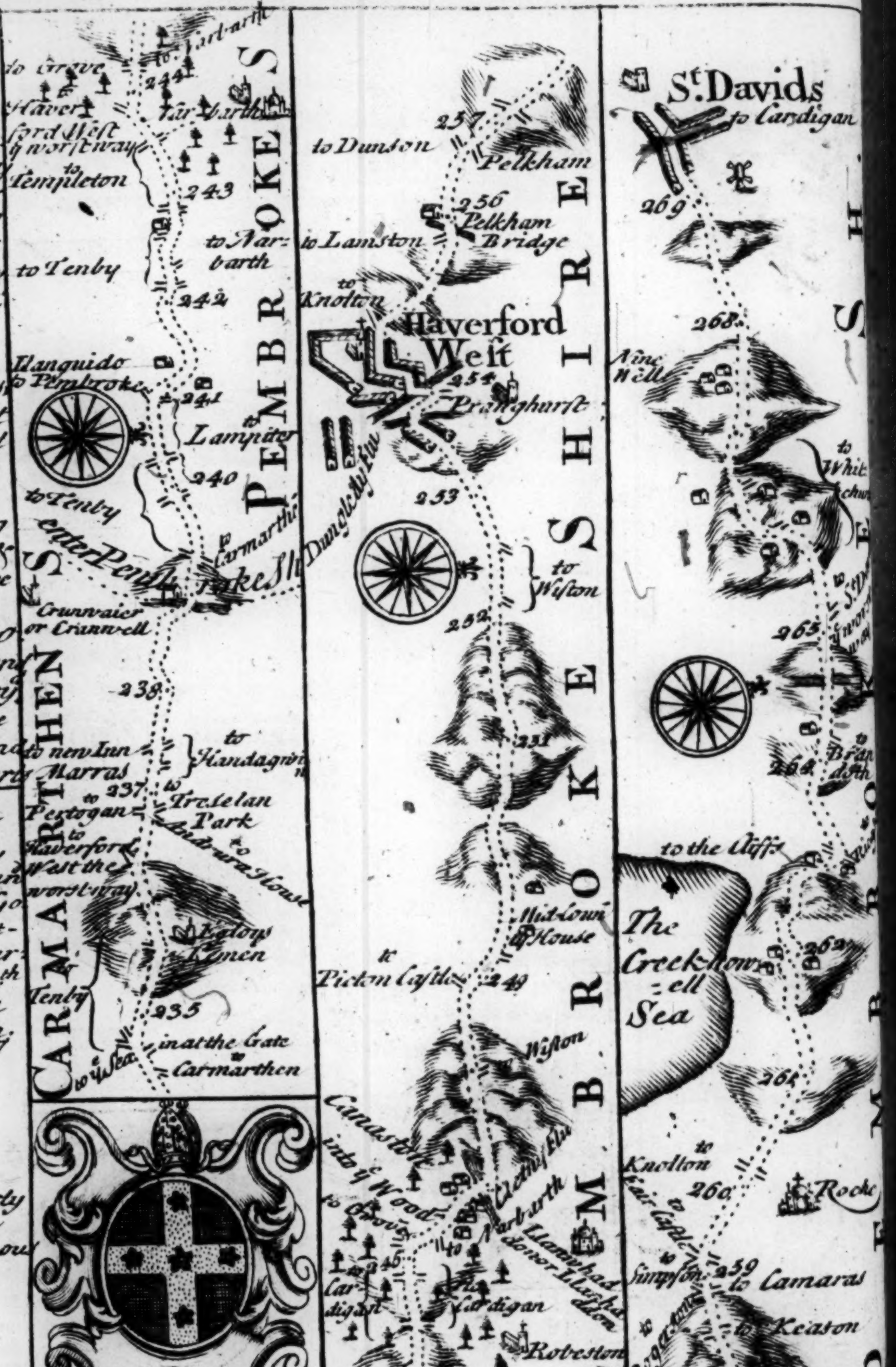

to Caermarthen
to Grove
to Haverford West ye worst way
to Templeton
to Tenby
to Narbarth
243
242
241
240
Llanguido to Pembroke
Lampiter
to Tenby
to Carmarthen
enter Pembrokeshire
Crunwaier or Criniwell
238
to new Inn
Marras
237
to Handagrin
Pestogan
to Haverford West the worst way
to Trelelan Park
to Eden-ura House
Kilgetty Kenen
Tenby
235
in at the Gate
to Carmarthen
to ye Sea
CARMARTHEN S.
PEMBROKE S.
to Dunson
257
Pelkham
256
Pelkham Bridge
to Lamston
to Knolton
Haverford West
254
Prandghurst
253
to Wiston
252
251
Mid Lowr House
to Picton Castle
249
Wiston
Canaston
into ye Wood
to Grove
to Narbarth
Llanwhaden
Cardigan
Robeston
245
to Templeton
to Grove
St. Davids
to Cardigan
269
268
Nine Wells
to Whitchurch
265
264
to the Cliffs
The Creekhowell Sea
262
261
to Knolton
260
Rock
to Summerton
259
to Camaras
to Rogerstone
to Keaton
258
Keason Bridge
PEMBROKE SHIRE

Llansteffan

A Place formerly defended with a Castle now ruinous [at 227½]

Llaughern

Situated on the River Towy, and was formerly defended by a Castle now ruinous. It drives an indifferent Trade by Sea, and has a plentiful Market on Friday, for Corn, &c. [at 231]

St. DAVID'S — Once a City of good Account in the Infancy of Christianity, in this Island, but now a small inconsiderable Villag scituate within a Mile of the Sea; whence from the Cape you hav a prospect to Ireland. The Cathedral & Free School are the only fair buildings, the Bishops Palace and Prebends Houses being ruinous: The Walls are decay'd, the Inhabitants few, and tho it continues an Episcopal See, yet it has not so much as the bene of a Market. The Bishoprick contains the Counties of Pemb Cardigan, Carmarthen, Radnor, Brecknock, and some part of Monmouth, Hereford Montgomery, & Glamorgan Shires, and therein 308 Parishes, was founded by Arthur King of Britain, A.D. 519. Dubritius first Bp. Value £363-13-4. Seat at Abergwilly in Carmarthen Shire.—

THE ROAD FROM LONDON TO DOVER IN KENT

Containing from yᵉ Standard in Cornhill LONDON 55 & 71½ *Miles* Comp. Meaſᵈ

		Comp.	Meaſᵈ			Comp.	Meaſᵈ
	Deptford	4	5		*ROCHESTER*	23	29 6
	Crayford	10	13 6		Sittingborn	31	41
to	Dartford	12	16	to	Bocton Street	39	50 4
	Northfleet	16	21		*CANTERBURY*	43	56 2
	Chaulkſtreet	19	24½		Dover	55	71 4

A Deſcription of LONDON &c.

LONDON] *The Metropolis of the* **BRITISH EMPIRE** *Scituate in 51 Degrees, 30 Minutes, Northern Latitude, is one of the largeſt, faireſt, moſt Populous, and flouriſhing Cities in the whole* **WORLD**. *It is with yᵉ greateſt probability Suppoſed to have been Built about the time of Claudius Cæſar R. Imp. & to derive its Name from yᵉ British words* **Lhong** *[i.e., a Ship] &* **Dinas** *[i.e., a City] as being a famous Sea Port, or from* **Lawn** *[i.e., full] &* **Dinas** *or* **Dyn** *[i.e. Man] as being a City very Populous. However Authors diſagree in thier Opinions of its Founder, yᵉ time of its Foundation, Etymology of its Name &c. Ammianus Marcellinus, who Lived about 1900 Years agoe, reckoned it even then an Ancient City: & yᵉ Hiſtorian Tacitus, long before his time, Says, It was a Town of great Trade & Comerce under Nero yᵉ Emperor, when Boadicea, Q. of yᵉ Britains, roſe againſt Suetonius Paulinus, yᵉ Roman Lieutenant. This City, that of* **WESTMINSTER**, *& yᵉ Borough of* **SOUTHWARK** *are so Contiguous, that they Seem to be but one, in extent from Lime House to Tuttle Street, from East to West about 7500 Geometrical paces, that is about 7½ English Miles, & from Blackman Street in Southwark to Sᵗ Leonard Shore-ditch about 2500, that is 2½ Miles; And yᵉ Suburbs are Daily Spreading themſelves, as appears by yᵉ vaſt deſigns carying on toward Tyburn Road, & yᵉ Buildings lately erected in other parts. The Number of Houſes in this great City are reckoned to be about 111,000, & yᵉ Inhabitants (at a mean Computation) about 700,000: It is vaſtly advantaged in its Trade & Comerce by yᵉ Noble River Thames whereon 'tis Scituate, being Navigable near 80 Miles, from its influx into yᵉ Sea almoſt to Kingſton, & admitting a Paſſage to Barges &c. above 100 higher, to Oxford &c. The greatneſs of its Traffick is evident from yᵉ Cuſtoms, or Duties pay'd for all Merchandize imported & exported, which reckoned (comennibus Annis) to amount to about 33ˡⁱ000 per Annum. Beſides yᵉ great quantities of Woodfiring which are brought into this City from yᵉ Neighbouring Counties, are imported Yearly from Newcaſtle about 400000 Chaldrons of Coal, reckoning 36 Buſhells to yᵉ Chaldron. It is moſt plentifully Watered by yᵉ many Pumps & Conduits of pure Spring Water very conveniently fix'd, & by a Conveyance thro' Pipes from yᵉ Thames, by means of well contrived Machines, & from a New River brought at a vaſt expence & with great ingenuity by Sʳ Hugh Middleton, from Amwell & Chadwell Springs near Ware in Hartfordſhire, over which River are built 800 Bridges of Stone, Brick, & Wood; It serves the lower Rooms with Water in yᵉ higheſt parts of London, & yᵉ higheſt Rooms in yᵉ lower parts this great & uſefull Work, begun by yᵉ said Sʳ Hugh in 1608, & finiſhed in about 5 Years time. This famous City was Sometimes Governed by a Portreve till K: Richᵈ 2ᵈ in his room appointed 2 Bayliffs, & K: John afterwards granted them yᵉ Priviledge of chooſing a Mayor out of their 12 Principal Companies & nominating 2 Sheriffs, yᵉ one call'd yᵉ Kings, yᵉ other yᵉ Cities. So that at this Day the Government conſiſts of a Lᵈ Mayor [choſen Yearly by yᵉ Livery-Men of yᵉ Several Companies within yᵉ City, on Michaelmaſs Day out of] 26 Aldermen, a Comon Council, 2 Sheriffs, a Recorder, Chamberlain, Town Clerk, Sword Bearer, Serjants at Mace &c. The State of yᵉ said Lᵈ Mayor is very*

Crayford, (at 14)

In this Place Hengiſt ye Saxon General, engaged & so defeated ye Britains under Vortimer, that he afterwards eſtabliſhed his Kingdom in this County. His Daughter Rovena to prevent her Father's being diſturbed by ye Sd Vortimer, found a way to poyson him, & so set up her Husband Vortigern in ho indulging himself in all manner of Vices with his Minion; gave ye Saxons great Opportunities of insulting & oppreſsing his Subjects.—

Black Heath

On this Heath Wat Tyler or Heliers mustered near 100000 Men. Ao 4th Ric. 2d. and here Jack Cade who called himself Mortimer encamped a 8th Hen 6th & 1497 12th Henry 7th 2000 of ye Corniſh Rebels were killed on this Heath, and ye reſt routed. Here also is an Hospitals for decay'd Merchants. Founded by Sr Jn Mordaunt.—

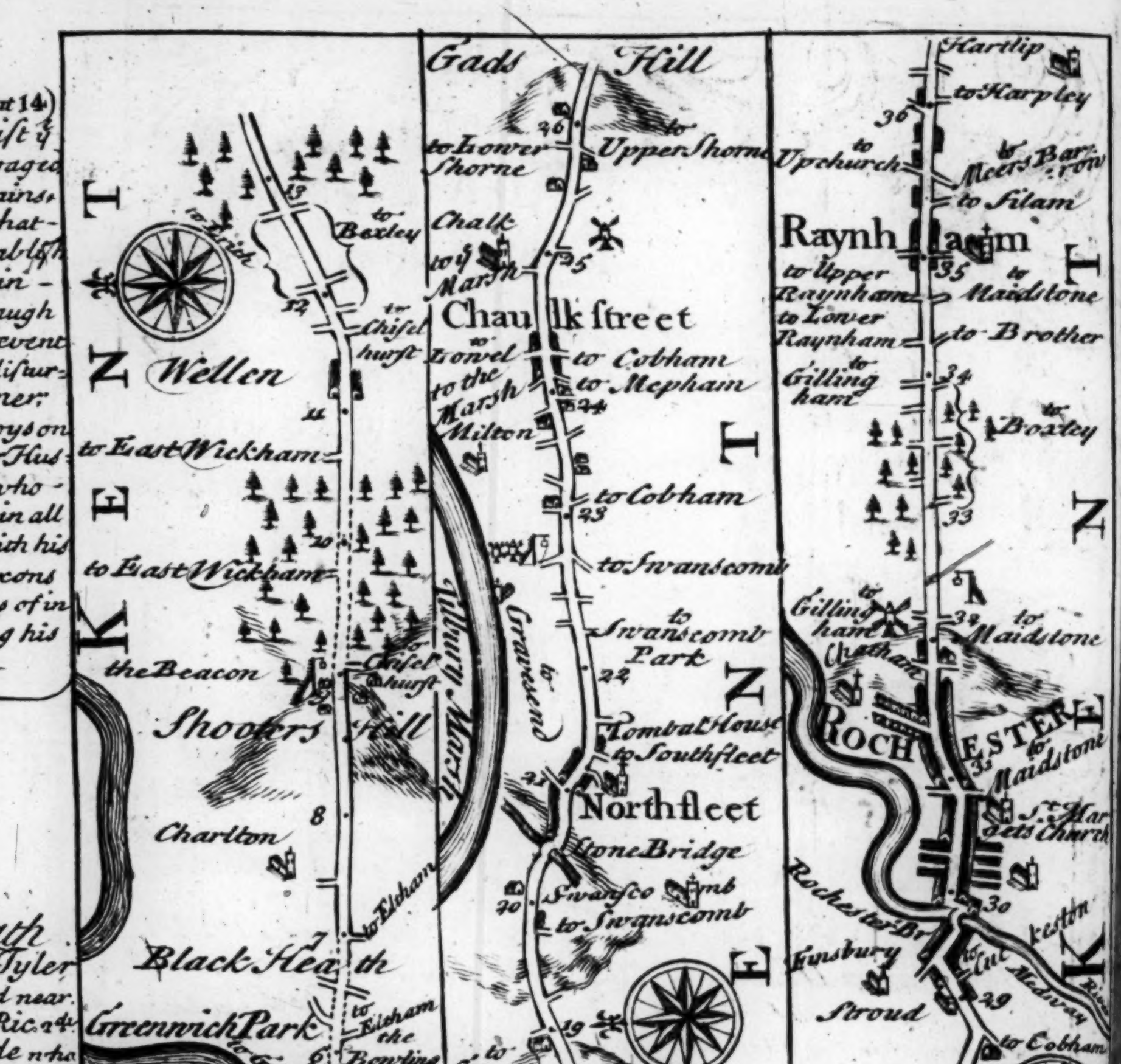

LONDON
Lock Bridg & Brook
Newington
to Arundel
Surrey
Watering
to Horsly Down
St Thomas a Watering
a Rill Wood
Halfway House
New Cross
to Deptford
Deptford
The Isle of Dogs
Greenwich Park
to Eltham
the Bowling Green
Black Heath
to Eltham
Charlton
8
Shooters Hill
Chisel hurst
the Beacon
to East Wickham
to East Wickham
Wellen
to Chiselhurst
to Erith
to Bexley
KENT
Crayford
to Erith
to Bexley
to Sutton
Cray
Dartford
to Bexley
15
to the River
to Farmingham
a Stone Bridg
Wimbleton
17
to Southfleet
18
Stone
to Greenhith
19
to Swanscomb
Swanscomb
Stone Bridge
Northfleet
to Southfleet
Tombal House
Gravesend
Ilbury Marsh
22
Swanscomb Park
to Swanscomb
to Cobham
23
Milton
to the Marsh
to Lowel
to Mepham
to Cobham
Chaulkstreet
to ye Marsh
Chalk
to Lower Shorne
to Upper Shorne
Gads Hill
KENT
to Higham
to Shorne
to Stroud
to Crouch
to Cobham
Stroud
Finsbury
Rochester Br.
Medway
St Margarets Church
to Maidstone
ROCHESTER
Chatham
Gillingham
to Maidstone
to Boxley
Gillingham
to Brother
to Upper Raynham
to Lower Raynham
to Maidstone
Raynham
to Silam
to Meers Barrow
to Upchurch
to Harpley
Hartlip
KENT

ROCHESTER, gives Title of Earl to ye Noble Henry Hyde, Created Earl Nov. 26 1682 Car. 2d. Chief Seats at Pettersham in Surry, & Cornbury in Oxfordsh.

Deptford (at 5)

A Voted Dock & Store-Town for the Kings Navy: Here is a famous Store-House, & a Place incorporated in ye manner of a College, by K. Hen. 8th for ye Use of ye Navy.—

The BISHOPRICK of ROCHESTER,

Containing a ſmall part of Kent, & therein 98 Pariſhes; was founded by Ethelbert King of Kent, An. Domi. 604. St Juſtus firſt Biſhop Value 358 Pound, 4 Shill, 9 Pence ¾. Seat Bromley Houſe in Kent.

The DEANARY of ROCHESTER

Erected by King Henry 8th Anno Domi 15 Francis Abree B.D. Prior of Northampton, the firſt Dean

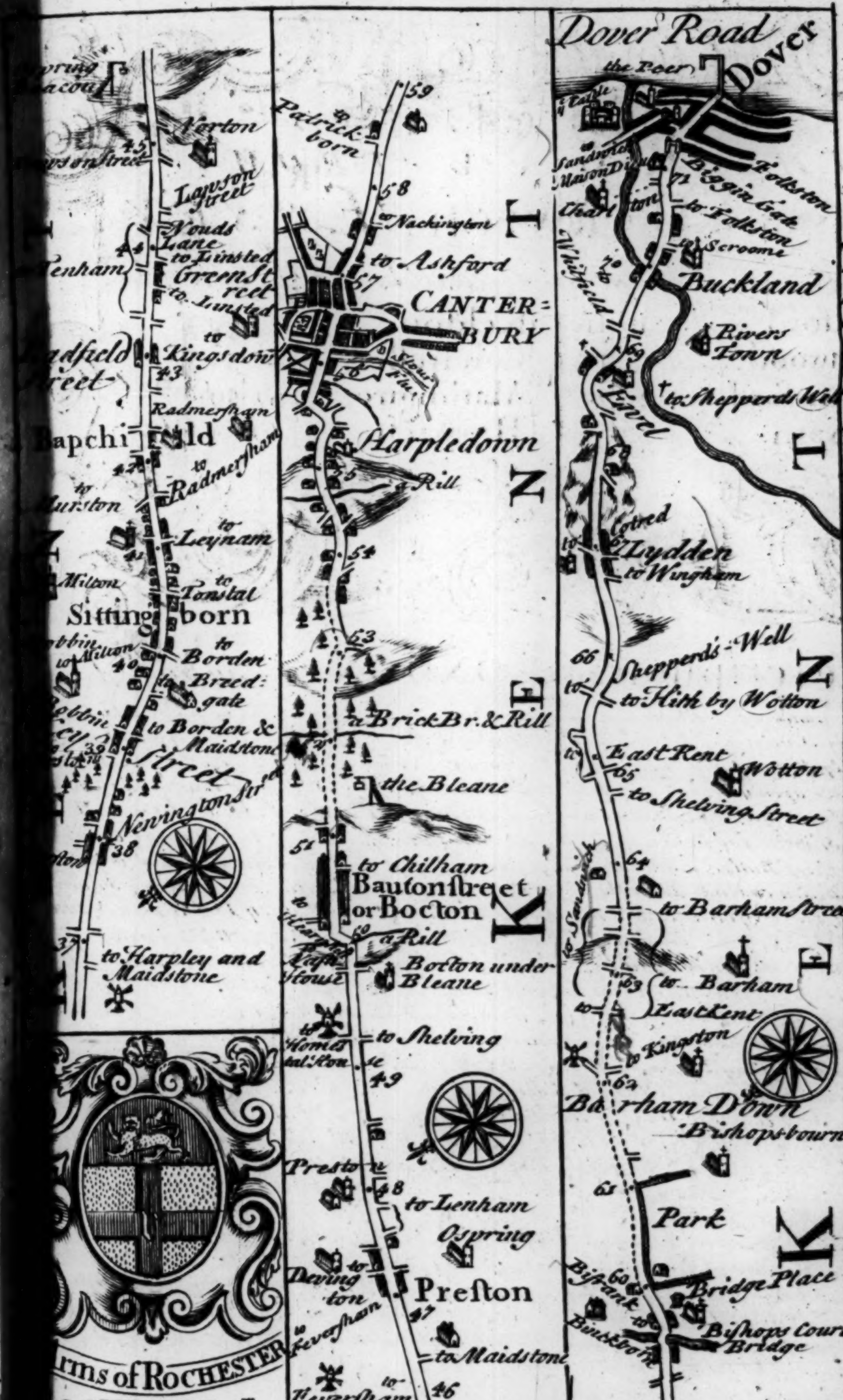
Dover Road
Dover
the Peer
Castle
Sandwich
Maison Dieu
Biggin Gate
Folkston
to Folkston
Charlton
to Scroome
Buckland
Whitfield
Rivers Town
to Sheppards Well
Ewel
Cotred
Lydden
to Wingham
Sheppards Well
to Hith by Wotton
East Rent
Wotton
to Shelving Street
to Sandwich
to Barham Street
Barham
East Kent
to Kingston
Barham Down
Bishopsbourn
Park
Bridge Place
Bishops Court
Bridge
K E N T
71
70
69
68
67
66
65
64
63
62
61
60
Patrick born
to Nackington
to Ashford
CANTERBURY
Stour fl.
Harpledown
Rill
a Brick Br. & Rill
the Bleane
to Chilham
Bautonstreet or Bocton
Rill
Bocton under Bleane
to Shelving
Preston
to Lenham
Ospring
Devington
Preston
to Feversham
to Maidstone
to Feversham
K E N T
59
58
57
56
55
54
53
52
51
50
49
48
47
46
Norton
Layton Street
Woods Lane
to Linsted
Greenstreet
to Linsted
to Kingsdown
Radmersham
Bapchild
to Radmersham
to Murston
to Leynam
Milton
to Tonstal
Sittingborn
to Milton
to Borden
Breedgate
to Borden & Maidstone
Street
Newington Street
to Harpley and Maidstone
45
44
43
42
41
40
39
38
37
Arms of ROCHESTER

At 46 Miles on this Road a turning leads to Feversham, Incorporated by the Name of Mayor Jurats and Comonalty is reckoned part of the Town & Port of Dover Markets on Wednesday & Satterday — Fairs S.t Valentines day — and Lamas day each continuing for ten days after.

Sittingborn (at 41)

Once a Mayor & Market Town, but now enjoys — neither, but is however well accomodated for — Travellers; & has 2 Fairs. Whitsun Monday, w.ch lasts three days; & one on Michas day. It is related that one Norwood a Kentish Gentleman Feasted K. Hen: 5.th at y.e Red Lion in this Town & the whole reckoning came — but to Nine Shill & Nine — Pence; Wine being then sold for a Penny a Pint & other things proportionably cheap.

Chatham (at 31½)

Anciently y.e Seat of the Illustrious Family of y.e Crevequers but forfeited to y.e Crown by Hamo de Crevequers joyning in Rebellion with Simon de Mountford E. of Leister, against Hen. 3.d The Dock for y.e Navy Royall was first Setled here by Q. Eliz. to which her Successors K. Ch. 1.st & 2.d & K. Jam. 2.d have made such considerable Improvement that it is now reckoned as Compleat an Arsenall as any in the World.

ROCHESTER Is
City of great Antiquity, it having been an Epiſcopal See ever Since y.e time of Ethel-
ert King of Kent, who Created it so, & Built a Stately Cathedral dedicated to S.t An
ew; which & y.e most conſiderable part of y.e City being Deſtroy'd by Fire, were Re-
ed by K. Henry 3.d This City (w.th its Subburbs Chatham, built after y.e 1.st Dutch
r) is much frequented by Seamen. Here is a Beautifull Stone Bridge over y.e River
edway. The Caſtle is Said to have been founded by W.m y.e Conqueror, & was formerly
y.e Conſtable-ſhip of y.e Arch-Biſhops of Canterbury. This City of Rocheſter, has
nt Burgeſs.s to Parliament ever Since 26.th Edw.d 4.th & is at Preſent Govern'd by
Mayor; 12 Aldermen, a Recorder, & 12 Comon Council Men, a Town Clerk & 3 Ser-
nts at Mace. Markets Wedneſd. & Fryd. Fairs May 10.th & Novemb 30.th S.r Joſeph
illiamſon, one of y.e Plenipotentiaries at y.e Treaty of Riſwick founded a Mathe-
aticall School in this City; as one M.r Richard's did an Alms House, & endowed
w.th 60.l Per Annum.

THE ROAD FROM LONDON TO HARWICH IN ESSEX

Containing from the Standard in Cornhill LONDON 61 & 71 Miles

to	Comp.^{r}	Meaſ.^{d}
Rumford	10	11^{6}
Burntwood	15	17^{6}
Chelmsford	25	28^{3}
Witham	32	36^{5}
Keldon	35	40^{2}
Colcheſter	43	50
Maningtre	51	59^{1}
Harwich	61	71

The Deſcription of LONDON &c. continued

very great. & his appearance very Magnificent; particularly on 29th October, when he goes in his Barg to Weſtminſter, to be Sworn at ye Exchequor attended by ye Aldermen, ye Several Incorporated Companies in their Stately Barges, with their Arms, Colours, & Streamers, all his own Officers &c. This great Magiſtrate upon ye Death of ye King, is held to be Prime Perſon of England; and when K. James 1st was invited to come & take ye Crown of England, Robt Lee Ld May Subſcribed ye Letter of invitation before all ye Miniſters of State & Nobility. On ye Day of ye Coronation, he claims to be chief Butler, & to bear ye Cupp among ye firſt Noblemen of ye Kingdom, in their Services. His Juriſdiction extends not only throughout ye City & its Liberties, but allſo on ye River Thames, Eaſtward, as far as Yendale & ye Mouth of ye Medway, & to Colney Ditch above Staine Bridge, Weſtward: for ye better regulation of ye Said River, he has under him a Water Bayliff. He has Priviledge by Charter to Hunt in Middleſex, Eſsex, & Surrey; & his Officer ye Comon Huntſman keeps a good Kennel of Hounds for that purpoſe. The said 2 Sheriffs (who are allſo Sheriffs of Middleſex) are choſen Yearly by ye Citizens from among themſelves, in GuildHall, upon Midſumer Day, Sworn on Michaelmaſs Eve, & Soon after preſented to ye Barons of ye Exchequor by them to be allowed & Sworn. If any Perſon choſen refuſe to hold, he incurrs a Penalty, or Fine of 420£, or muſt Swear himſelf not worth 10000£. The 26 Aldermen reſpectively preſide over ye 26 Wards of ye City: When any one of ye Number Dies, ye Wardmote return 2, & ye Ld Mayor & Aldermen chuſe 1 in his Stead; ye Perſon so choſen refuſeing to hold is Fined 500£. All ye Aldermen that have been Mayors, & ye 3 Aldermen next ye Chair, are by Charter Juſtices of ye Peace of ye City. To ye City of London belong diverse Courts of Judicature, as ye Ancient Court of Huſtings, which take care of ye Rights & Cuſtoms of ye City: The Court of Conſcience, determining Actions of Treſpaſs, Caſe &c. in Dept not exceeding 40 Shillings doing Plaintiffs or Suitors Juſtice on their Oaths, but mitigating their Severity: The Court of ye Ld Mayor & Aldermen, where allſo ye Recorder & Sheriffs sit, holding Plea in all Actions of Treſpaſs, Dept, Caſe &c. of which ye Ld Mayor is chief Judge: The Sheriffs Courts, of ye like Nature, where ye Said Sheriffs or Subſtitutes are Judges: The Court of Comon Council (like ye great Court of ye Nation) conſiſt of 2 Houſes; of which ye Ld Mayor & Aldermen make one, & ye Comon Council Men ye other In which Court are enacted all by Laws, for ye well Government of ye City: The Court of ye Chamberlain, who is Receiver of ye City Rents & Revenues, & has a particular Power in ye caſe of Maſters & their Apprentices, & ye care of ye Freedom of ye City: The Court of ye City Orphans, kept by ye Ld Mayor & Aldermen: The Court of Coroner & Eſcheator, & ye Court for ye conſervation of ye River of Thames, belonging to ye Ld Mayor: The Court of Goale Delivery for ye City of London & County of Middleſex, held uſually 8 times a Year at ye Old Bayley, where ye Ld Mayor sits as chief Judge: The Court of Wardmote or Meetings of ye Wards, regarding ye Regular Government of ye City, & Halmote, or Meetings of ye Guilds & ye Several Fraternities at their Halls or Guilds, for ye regulating of what relates to each reſpective Company. The Incorporated Companies are about 72 in Number, & y^e Ld Mayor is obliged to be Free of one of y^e 12 following Viz Mercers, Merchant Taylors, Drapers, Grocers, Goldſmiths, Fiſhmongers, Skinners, Haberdaſh

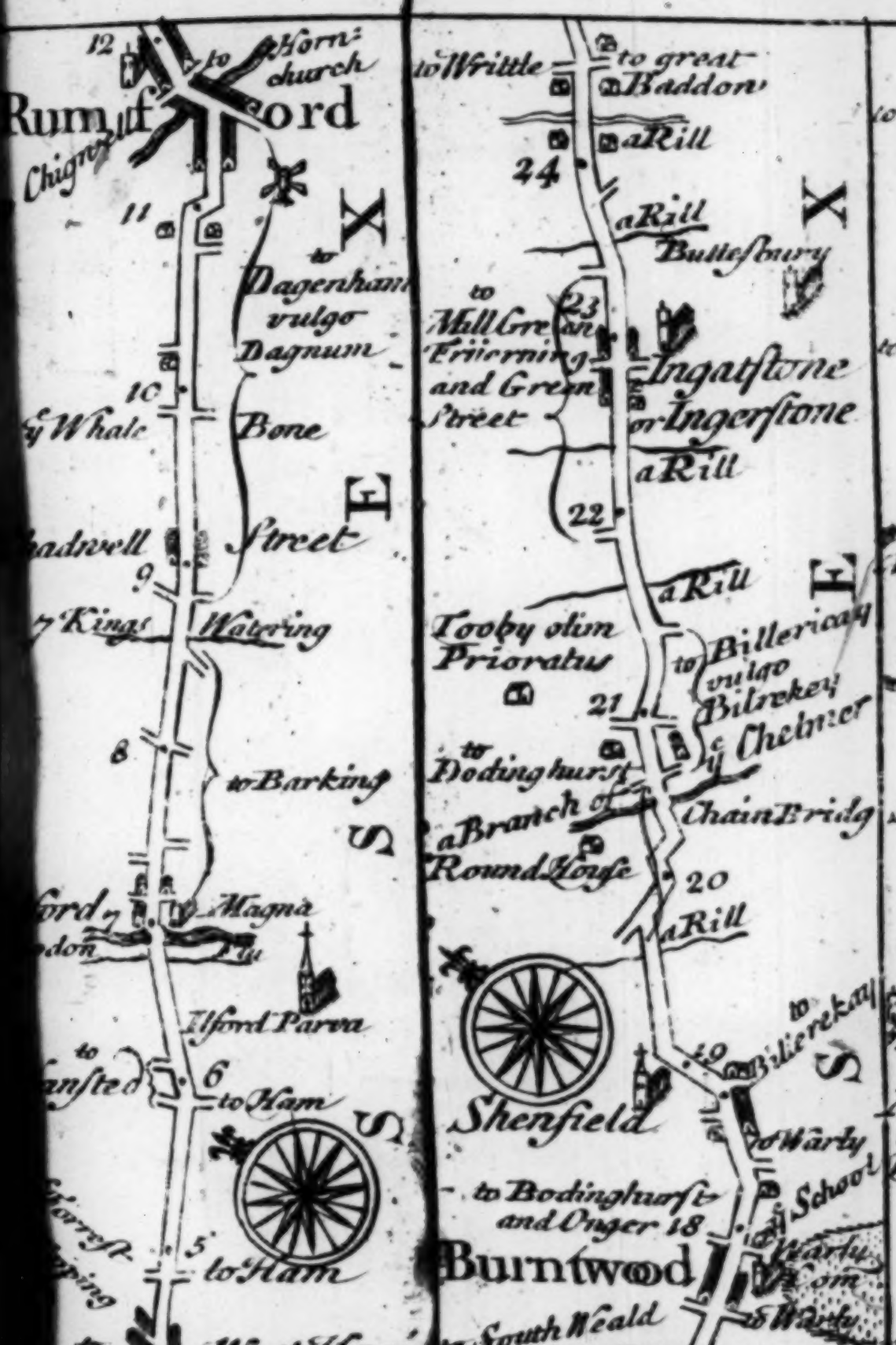
Rumford
Chigwell
to Horn-church
12
11
10
9
8
6
5
to Dagenham vulgo Dagnum
Whale Bone Street
Chadwell
Kings Watering
to Barking
Ilford Magna
Ilford Parva
to Wansted
to Ham
to Ham
West Ham
Stratford at Bow
Enter Essex
Bow
Lea Flu.
to Black Wall
3
Stepney
2 to Limehouse
Mile end
White Chappel
LONDON
E S S E X
to Writtle
to great Baddow
a Rill
24
a Rill
Buttesbury
23
to Mill Green Friierning and Green Street
Ingatstone or Ingerstone
a Rill
22
a Rill
Tooby olim Prioratus
21
to Billericay vulgo Bilrekey
Chelmer
to Dodinghurst
a Branch of
Chain Bridg
Round House
20
a Rill
19
to Billericay
Shenfield
to Warly
School
to Bodinghurst and Onger 18
Burntwood
Warly Com.
to Warly
to South Weald
Brook Street
to Warly
to South Weald
16
15
Upminster Mill
Epping Forrest
14
to Hornchurch
Gallows
13
Hare Street
to Hornchurch
Guidy Hall
E S S E X

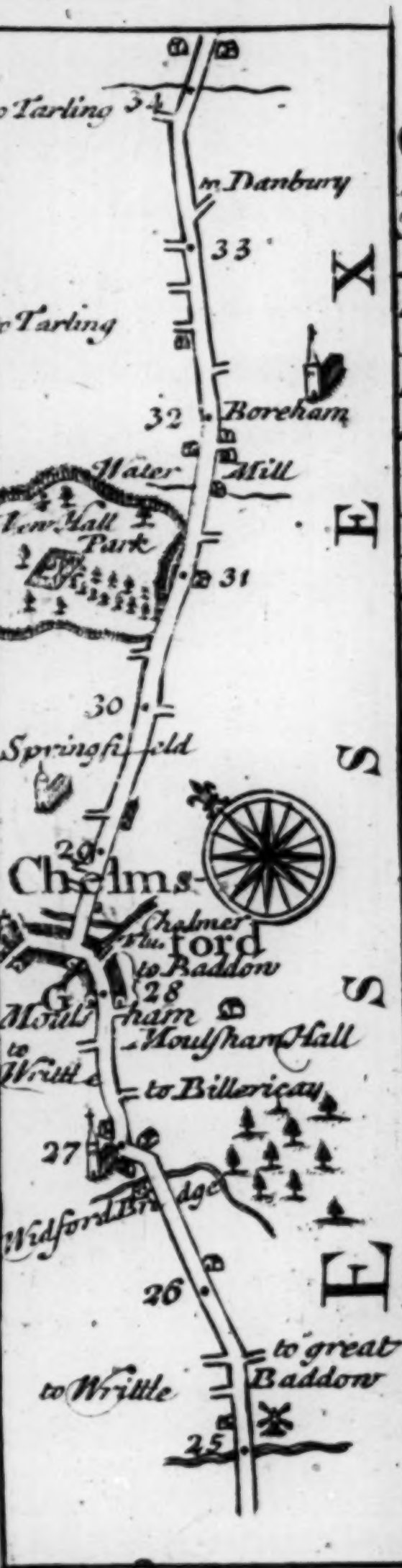
to Tarling
34
m. Danbury
33
to Tarling
32
Boreham
Water Mill
New Hall Park
31
30
Springfield
29
Chelmsford
Chelmer Flu.
to Baddow
28
Moulsham
Moulsham Hall
to Writtle
to Billericay
27
Widford Bridge
26
to great Baddow
to Writtle
25
E S S E X

Rumford *Is a very considerable Town, Govern'd by a Bayliff, and Wardens, who, by an ancient Patent, have power to keep a Court on Thurs day in every Week; where the Inhabitants, Sojourners and Traders, to the Markets, may implead the Guilty of Treasons, Felonies, Debts, Trespasses, &c. before ye Bayliff, who is the Judge, & has power of executing the Laws in such cases. Here i a*

rity School by Subscription for 50 Boys, and 20 Girls. Markets Tuesday for Swine
es & other Cattle, & Wedn. for Corn.

(23) *A very Stately Building, founded by S^r. Thos Cooke, sometime L^d. Mayor of*
ndon, created Kn^t of the Bath at the Coronation of Q. Eliz. Wife to Ed. 4th
not finished, till the time of his great Grandson S^r. Anthony Cooke Govern.
. Ed. 6th. The said Sr Tho. having been unjustly accus'd of High Treason, &
acquitted by the candor of Judge Markham) so severely fined, that it rui-
him. This seat now belongs to M^r. Shatterden of Barbadoes

(28) *At Chelmsford (describ'd in the Collum) is kept a very good Market on*
rsday, & a Fair on July ye 7th, both granted by King Stephen.

Chelmsford

A Large & Populous Town very conveniently Scituated for Publick business, where ye Assizes for ye County are commonly kep^t, the Quarter Sessions, Petty Sessions, & County Courts held, Kn^ts of ye Shire elected. Here is a famous Free School Founded & Liberally endowed, by K. Ed. 6th who settled ye direction of it in ye Familys of S^r. Wm Petre, Sr Henry Tyrrell, Sr Walter Mildmay, & Tho. Mildmay Esqr. Here is also a Charity School by Subscription for 45 Boys & 20 Girls

Ingatstone

Is a very considerable Town with a good M^t. on Wedn. for Cattle broughtout of Suffolk, & a Fair on Novr. 20.th In this Place is ye Favourite Seat of the ancient, & Noble Family of ye Petres, of wh^m Sr Will Petre, who flourished under K. Hen. 8th founded 8 Fellowships in Exeter College Oxon, now cal'd the Petrean Fellowships, & built an Alms House in this Parish for 20 Poor People, & settled a Chaplain to read Service to them every day. The said Sr Willm lies buried under a Stately Monument in the Church in this Town

Brook-Street
at C: 16½.

Here was formerly an Hospitall for Lepers, dedicated to St John Baptist, to which the Family of the Bruins presented a Master & Wardens, who were admitted by the Bishop of London, & inducted by the Arch-Deacon of Essex.

Harwich
Gives Title of Marquis
to Meinhart Schon-
berg D. of Schonberg
—his chief Seat at Lit-
tle Hellingdon in ye
County of Middlesex

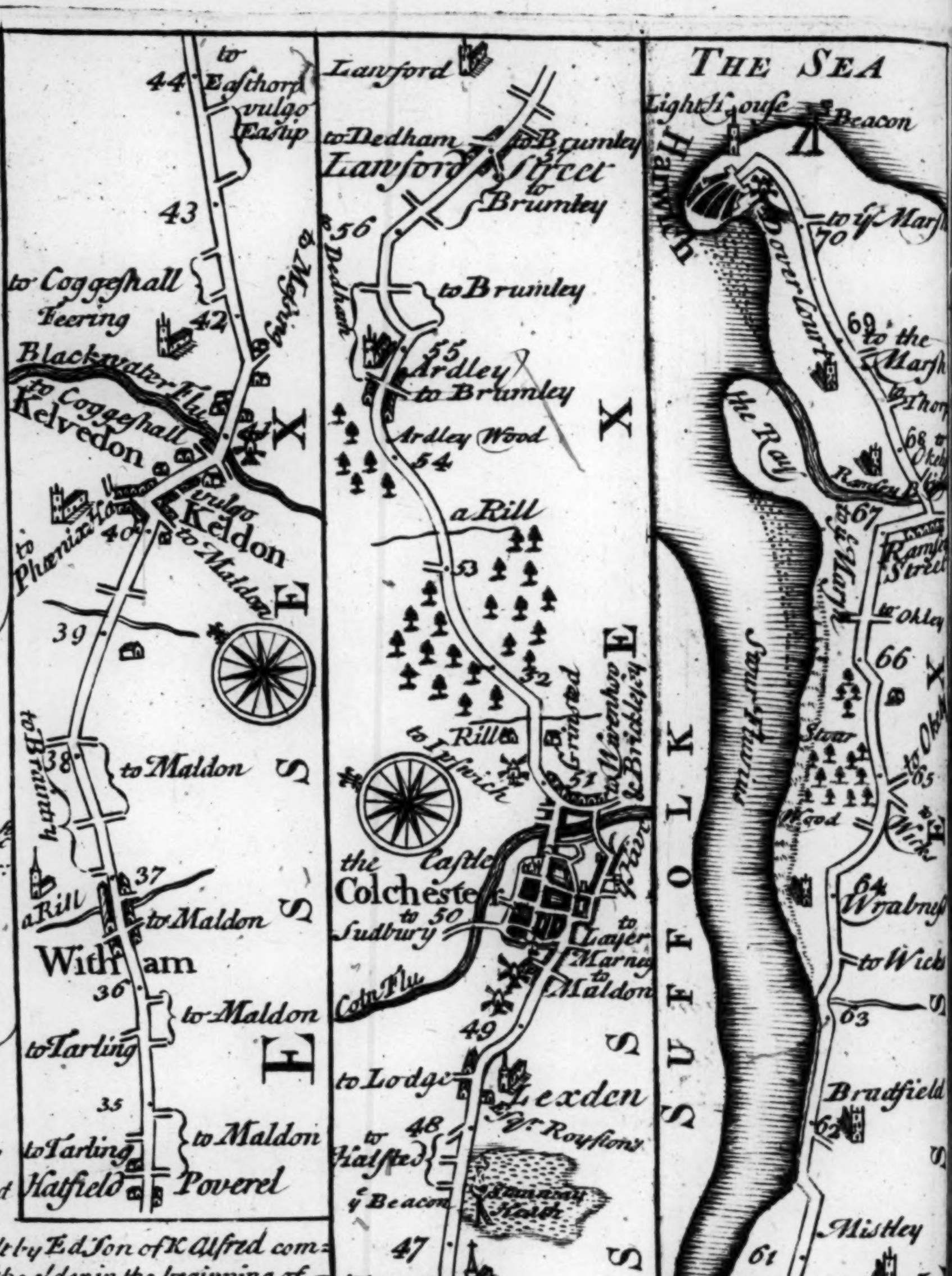
THE SEA
Light House
Beacon
Harwich
to ye Marsh
70
Dover Court
69
to the Marsh
to Thorp
68
to Okley
the Ray
Ramsey
67
to ye Warf
Ramsey Street
to Okley
66
Samford River
to Okley
Stour
Wood
65
to Wicks
64
Wrabness
to Wicks
63
Bradfield
62
Mistley
61
60
Maningtree vulgo Maintree
59
to Wicks
58
to Catawaid Bridge
SUFFOLK
ESSEX
Lanford
to Dedham
to Brumley
Lanford Street
to Brumley
56
Dedham
to Brumley
55
Ardley
to Brumley
Ardley Wood
54
a Rill
53
52
Rill
to Ipswich
Grinsted
to Wivenhoe & Brickley
51
the Castle
Colchester
to Sudbury
50
to Layer Marney
to Maldon
Coln Flu
49
to Lodge
Lexden
St. Roysions
48
to Halsted
ye Beacon
Lexden Heath
47
to Fordham
a Rill
46
to Cockford
Marks Tay
45
Cross & Hand
to Coggeshall
44
to Easthorp vulgo Easlip
43
to Coggeshall
Feering
42
to Messing
Blackwater Flu
to Coggeshall
Kelvedon
41
vulgo Keldon
to Phoenix
40
to Maldon
39
38
to Braintry
to Maldon
37
a Rill
to Maldon
Witham
36
to Maldon
to Tarling
35
to Tarling
to Maldon
Hatfield Poverel
ESSEX

Maningtree
Seated on a Brinke
of the River Stour:
The Town is not
large yet enjoys
the benefit of a
Mt. on Tuesday.
(at 59)

Witham at 37
A very neat and good through fare Town, said to be built by Ed. Son of K. Alfred commonly called K. Ed. the elder in the beginning of his Reign, who lay at Maldon, while it was building. In the Pariſh Church lies interr'd S.r Th. Southcot, one of the Judges of the Queens Bench under Q. Eliz. having acted in that Poſt with a great deal of reputation, & the Family have had a Seat near the Church ever since.

(E, 16½) Famous for a Stately Fabrick from the Magnificence of the Building pleasant Walks &c. named Beau lieu by K. Hen 8th now poſseſsed by the Dutcheſs, & Relict of Chriſtopher late D. of Albemarle.

(H, 28) Is an Hamlet to Chelmsford: In it was formerly a Monaſtery built by Malcolm K. of Scotland now called the Fryars: And in this Hamlet is an ancient Seat of the Honourable Family of the Mildmays now Ld. Fitz Walter.

At 8 miles on this Road a turning leads to Barking, a Town Seituated upon the R
Thames & has a Market on Sat. Hither William the Conqueror, soon after his Co
nation retired till he had erected Strong-holds in London; to awe the Inhabita
and received the submiſsion of the two powerfull Earls, Edwin of Mercia,
Morcar of Northumberland, who swore Allegiance to him. This Town
with its wards, Hamlets, Lands &c. before the diſsolution belonged to the Mona
tery of this Place: But the Manor is now poſseſs'd by the Fanſhan's, whose An
tor S.r Thos Fanſhan purchased the same of K. James 1st. The Rectory of the
Par. with the advowson & right of Patronage of Vicorage 3d & 4th Phil. & Mar. w
separated from ye Manor & has been ever since vested in ye Warden & Fellows of all
Souls Coll. Oxon, upon condition to settle a Vicar there perpetually resident.

THE ROAD FROM LONDON TO HITH IN COM. KENT

(Including the WAY by MAIDSTON) Containing 49 & 69'4 Miles viz. Compd-Measd

From the Standard in Cornhill LONDON,

	Comp	Measd		Comp	Measd
to Eltham	6	8'5.	to Berſted	29	40.
Farmingham	14	18'6.	Aſhford	41	57'2
Troſeley	20	27'2.	Hith	49	67'4.
Ailesford	25	34'3			

The Deſcription of LONDON – continued –

Salters, Iron-mongers, Vintners, Cloathworkers. Several of our Kings have Honoured — theſe Companies by taking up their Freedom in them, As his preſent Majeſty has ye Drapers. The Members for Parliament who are 4 in Number, are choſen by ye Livery Men of ye aforeſd 72 Companies.

The Fair & Flouriſhing City of WESTMINSTER contiguous to that of London, but diſtinct in its Liberties & Priviledges, is Govern'd by a High Steward, an Officer of great State & Dignity, & commonly one of ye Prime Nobility, choſen by ye Dean & Chapter for Life, an Under Steward, who likewiſe holds that Honble Office durante Vita, a High Bayliff named by ye Dean & confirmed by ye High Steward for Life: It has alſo a Capital Burgeſs in each of its 7 Precincts, choſen Yearly by ye other Burgeſses, who repreſent Aldermen. The Dean & Chapter are inveſted with an Eccleſiaſtical & Civil Juriſdiction within ye Liberties of Weſtminſter, St Martins le Grand near Cheapſide, & Some Towns in Eſsex exempted both from ye Juriſdiction of ye Biſhop of London, & Arch Biſhop of Canterbury: And from ye Sentence of ye Commiſsary, in ye caſe of Probate of Wills &c. there is no Appeal, but to ye King in his High Court of Chancery.

The Borough of SOUTHWARK is alſo adjoyning to ye City of London, & was annexed to it by ye Letters Patent of K. Edward 6th dated 23d April 1540, Regni 4th, in conſideration — of ye Summ of 647l=2s=1d payed & Advanced by ye ſaid City to ye Crown. By Virtue of wch Grant it continues Subjected to ye Ld Mayor &c. & is Govern'd by 1 of ye 26 Aldermen, by ye Name of — Bridge-ward-without. It is in reſpect to fair Buildings, Spacious Streets, number of People, Riches & Trade, inferior to few Cities; & Sends 2 Members to Parliament, & has 4 Markets Weekly well Stored with all manner of Proviſion, & a Fair beginning Yearly 8th September & holding 3 Days.

The many Stately & Curious Edifices in & about ye Cities of London & Weſtminſter, and Borough of Southwark are very obſervable, & therefore it may not be Impertinent briefly to take Notice of Some of them. The great & Dreadfull Fire of London which broke out in Pudding-Lane, on September 2d 1666, & in about 3 Days time conſumed no leſs than 89 Churches, the Guild-hall, Hoſpitals, Schools, Libraries, 15 entire Wards out of ye 26, containing 400 Streets & in them 13200 Houſes, a Calamity tho' very diſmal, has greatly advantaged ye City in building & Ornament; And in order to prevent (if poſsible) ye like general diſtreſs for ye future, Several Offices of Inſurance have been Since erected, as ye Hand in Hand Office, the Sun Fire Office &c. which are Societies conſiſting of Several very able & worthy Members, who on very eaſy Rates undertake ye enſuring Houſes & goods from Fire, not exceeding Such a Summ, & Maintain a Sufficient number of experienced Men, who are ready on ye leaſt Notice to aſsiſt in extinguiſhing ye firſt Flames; in which work ye Engines ordered to be kept in every Pariſh Church are of no Small Service. The Monument near ye Bridge, raiſed in Memory of ye ſaid Fire, is a lofty & fine Pillar of Tuſcan order, all of Solid Portland Stone, reſembling ye 2 White Marble Pillars at Rome, — erected in Memory of ye Emperor Trajan & Marcus Antonius; about 1500 Years agoe and

Aylesford — Gives Title of Earl to the Noble Heneage Finch, Created by K. George. Chief Seat at Albury, in ye County of Surry.

Leeds Castle [at 42¼] Was built by the Noble Family of the Crevequers, & was afterwards given to Bartholomew Baron of Badilsmere, by K. Ed. 2d, who ungratefully uniting himself to the other Barons, & fortifying this Castle against the said King, had it taken from him by Seige, & was afterwd made Prisoner at ye Battle of Burrowbriggs, & exequted at Canterbury.

Eltham [at 42½] Here was formerly a retiring place for our Kings from the Smoaky Air of ye Town and hurry of ye Court, built by Anthony Bec Bp. of Durham, and Patriarch of Jerusalem, who afterwards bestowed it upon Eleanor the Wife of K. Ed. 1st. — K. Ed. constantly resided here and his Queen was delivered of a Son, called from hence John of Eltham. And here were made ye Statutes of Eltham, by which the Kings-house is still Govern'd.

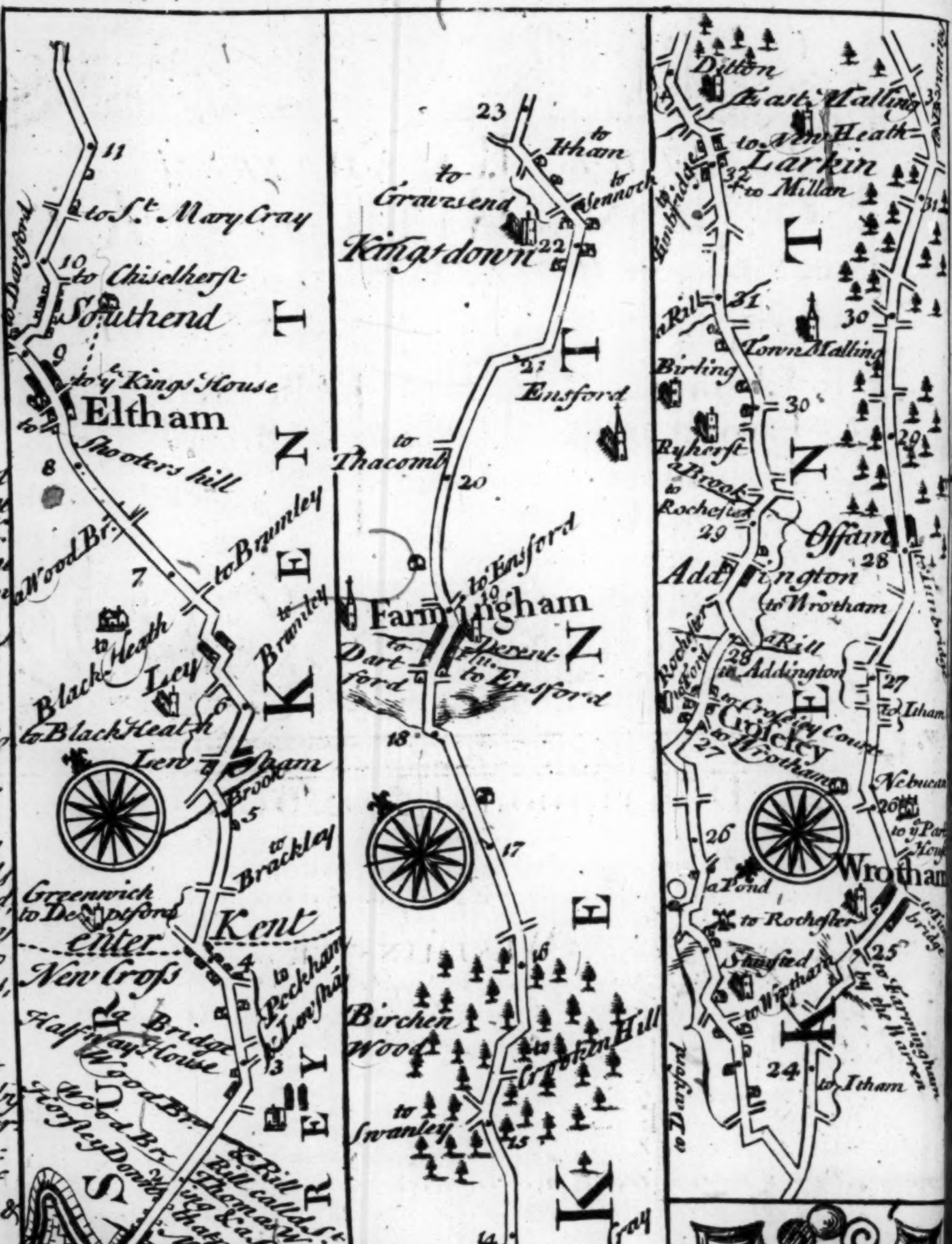

LONDON
South wark
SURREY
KENT
Kent
enter
New Cross
Halfway House
a Bridge
Wood Br.
Horsley Down
Rill called St Thomas's Watering & a Stone that parts ye Mayors Liberty
to Peckham
to Camberwell
to Deptford
Greenwich
to Brackley
Brook
Lewsham
to Black Heath
Black Heath
Ley
to Bromley
to Bromley
a Wood Br.
Shooters hill
Eltham
to ye Kings House
Southend
to Chiselherst
to St Mary Cray
to Dartford
to Cowell
Chiselherst
to Bexley
to St Marys Ch
to Erith
North Cray
to Pauls Cray
to Swanley
Birchen Wood
Crockin Hill
Farningham
to Dartford
to Eynsford
to Eynsford
to Thacomb
Ensford
Kingsdown
to Gravesend
to Sennock
to Itham
Wrotham
to Rochester
a Pond
Stansted
to Wrotham
to Farningham
the Warren
to Itham
to Dartford
Wrotham
Crickley
to Crockley Court
to Rochester
to Addington
Rill
to Wrotham
Addington
Offam
to Rochester
a Brook
Ryherst
Birling
Town Malling
a Rill
to Tunbridge
Larkin
to Millan
to New Heath
East Malling
Ditton
to Tunbridge
ye Arms of MAIDST
11
10
9
8
7
6
5
4
3
23
22
21
20
19
18
17
16
15
14
13
12
32
31
30
29
28
27
26
25
24

Maidston — Is a B
rough of great Antiquity, formerly govern'd by a Portreve, The Corporation
its last Chart. temp. Eliz. Ra now consists of a Mayor, Recorder, 12 Jurats, & 24
moners, with sub Officers: It has also its Representatives in Parliament, & is the
Shire Town for all publick buisness, where the Assizes are commonly held, & one
the County Goales kept. The Custody of the Weights & Measures renewed by the
standard 11° Hen 7., was by act of Parliament Comitted to this Town, by reas
of its Commodious Scituation, to serve the whole shire. Here was formerly
Palace for the Arch Bps. of Canterbury, who have been great Benefacto
to the Town Dr. Whitgift, Dr. Jexon, & Dr. Sancroft, have Considerably
mented ye Stipend of the Vicars, & Curates, Arch Bp Courtney built a College here, wh
Monument, & Epitaph are Still to be Seen in the Church. Cheif Trade Hops
Thread. Mt. Th. Fair Candlemas day, May 1st. June 9th. & Oct 6th.

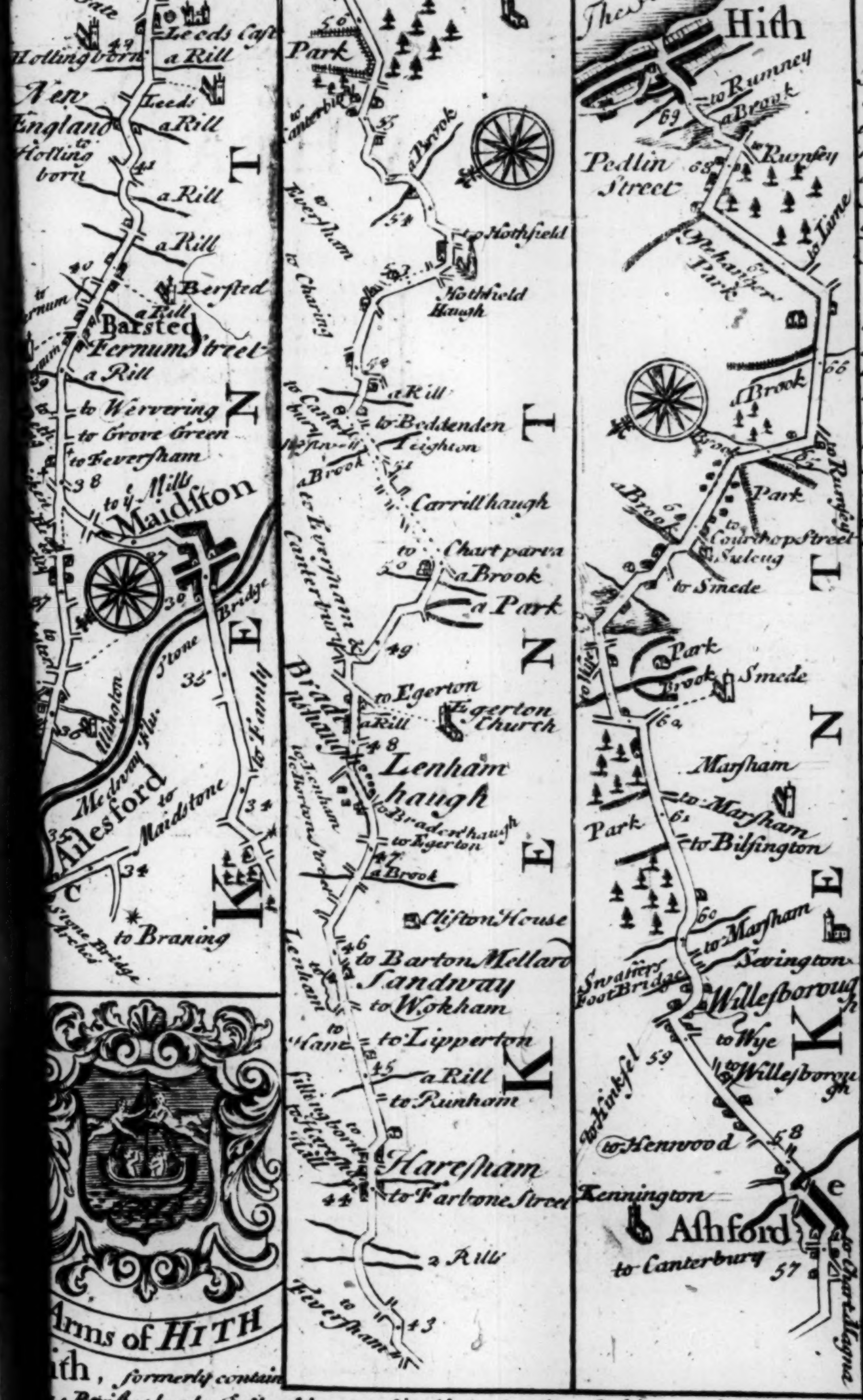
to Okeham
Pars Gate
Leeds Caſt.
Hollingborn
42
a Rill
New England
to Hollingborn
Leeds
a Rill
41
a Rill
a Rill
40
Berſted
Barſted
Fernum Street
a Rill
to Wervering
to Grove Green
to Feverſham
38
to ye Mills
Maidſton
36
Stone Bridge
35
Medway Flu.
Ailesford
to Maidstone
34
c
Stone Bridge Arches
to Braning
KENT
Arms of HITH
Chart magna
56
Park
to Canterbury
55
a Brook
54
to Hothfield
53
Hothfield Haugh
to Feverſham
to Charing
52
a Rill
to Canterbury
to Beddenden
Leighton
51
a Brook
Carrill haugh
to Chart parva
50
a Brook
a Park
49
to Feverſham Canterbury
Bradenhaugh
to Egerton
Egerton Church
a Rill
48
Lenham haugh
to Lenham
to Bradenhaugh
to Egerton
47
a Brook
Cliſton House
46
to Barton Mellard
Sandway
to Wokham
to Lenham
to Hane
to Lipperton
45
a Rill
to Runham
to Hollingborn
Hareſham
44
to Farbone Street
2 Rills
to Feverſham
43
KENT
The Sea
Hith
to Rumney
a Brook
69
Podlin Street
68
Rumney
to Lime
Oſtenhanger Park
66
a Brook
to Rumney
Park
a Brook
to Courthop Street
to Smede
to Wye
Park
Brook
Smede
62
Marſham
to Marſham
61
Park
to Bilſington
60
to Marſham
Sevington
Swatters Foot Bridge
Willeſborough
to Wye
to Willeſborough
59
to Henwood
58
e
Kennington
Aſhford
to Canterbury
57
to Chart Magna
KENT

ith, formerly contain
4 Pariſhes, but by ye Choaking up of its Haven & other Accidents reduc'd to One. In-
orated by Q: Elizabeth, by ye Stile of Mayor, Jurats & Comonality of ye Town and
of Hythe; who with ye Free-Men chooſe Members of Parliament. It is remarkable
a great Pile of Dry Bones in ye Town, in Length 28 Foot, 6 Broad, & 8 High. Mar-
Saturd. 2 Fairs June 20th & Novemb. 20th Here is 2 Hoſpitals Liberally endowed.
far from this Town is a ruinated Caſtle which includes 10 Acres of Ground, sup-
'd by some to be the Roman Portus Lemanis: & near it is Shipway where
Warden of ye Cinque Ports is sworn & ye Controverſies of thoſe Towns are
ded.

Aſhford

at e, 57.

Here is kept a Court of Record every Tuesd 3 Weeks, for all actions under 20 Marks; Mt. Sat. Fairs May 6th and Auguſt 29th.

Town Malling

at d. 31.

Here was formerly a Nunnery, founded by Gundolph Bp of Rocheſter in 1018: The Lady Abbeſs of which procured of K. Hen. 3d the Mt. which is on Sat. and the Fairs on Auguſt 1st Septr 21st & Novr 6th

Alisford at c 33½

Famous for a Bloody Fight between ye Britains & Saxons, wherein the latter were worſted; and the 2 Generals Categern Brother to K. Vortimer the Britain, & Horſa Brother to K. Hengiſt the Saxon, killed one another in single Combat. This Battle had been very Fatal to the Saxons, had not Hengiſt fled with the Reliques of his routed Army to the Iſle of Thanat, where he defended himself till he receiv'd Recruits from Germany. Hither also K. Edm Ironside purſued the Danes with great Slaughter & drove them into ye Iſle of Shepey. In a Wood near this Village, was formerly a religious House of the Carmelites, Founded by Radulph Friſburn under the Patronage of Richd Ld Grey of Codnor, with whom he returned from the Wars in the
Land: which, soon after the Suppreſsion fell to the Learned Sr William Sidday and is now a fair
nsion House.

THE ROAD FROM LONDON TO HOLY-HEAD

Containing Compd 208 AND Measurd 269¼ Miles; (Vizt) From ye Standrd in Cornhill LONDON

	Computd	Measd		Comp	Measd		Comp	Measd
to Barnet	10	11,7	Coleſhil	82	103'5	Torperley	133	172'5
St Albans	20	21'5	*LICHFIELD*	94	118'5	*CHESTER*	140	182'1
Dunſtable	30	34½	Rugely	99	126'5	Harding	145	189½
Brickhill	37	43'7	Haywood	102	130'6	Northop	148	194½
Stony Stratford	44	53'1	Stone	110	140'7	Denbigh	160	209½
Toceſter	50	60'5	Stableford-bridge		147'4	Aberconway	174	229'5
Daventry	60	72'7	Wore	120	154	Beaumaris	184	241'5
Dunchurch	66	80'7	Namptwich	126	162'4	Boddedar	201	260'6
COVENTRY	74	92'1				Holy-Head	208	269'4

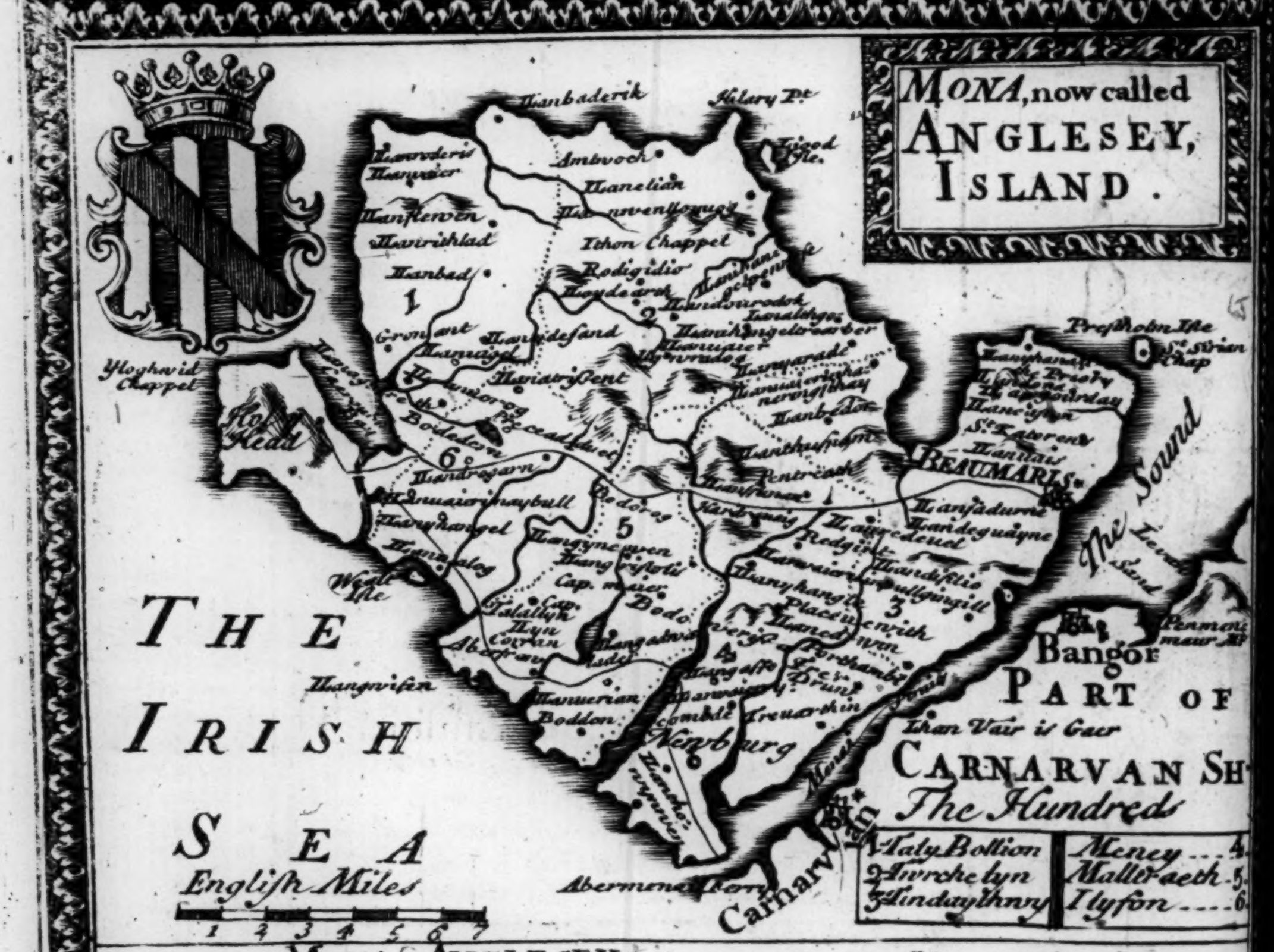
MONA, now called ANGLESEY, ISLAND.
THE IRISH SEA
Engliſh Miles
1 2 3 4 5 6 7
Holy Head
Beaumaris
Bangor
Newburg
Carnarvan
Abermenai Ferry
The Sound
Lavan Sand
Preſtholm Isle
Penmon
Ambroch
Boddedar
Hilary Pt
Weall Isle
Ylogh-wid Chappel
Ichon Chappel
PART OF CARNARVAN SH
The Hundreds
1 Taly Bollion
2 Twrchelyn
3 Tindaythwy
Meney 4
Malltraeth 5
Tlyfon 6

The Iſland of **MONA** or **ANGLESEY** is in Circumference 60 Miles, contains about 200,000 Acres, 74 Pariſhes, & 1840 Houſes, has 2 Market Towns, one of which (viz.) **Beaumaris** sends a Member to Parliament. This Iſland was Anciently call'd *Inſula Opaca*, from the great quantity of Wood with which it was over grown: but now it is very bare of Trees, eſpecially in the Norther & Weſtern parts. The Principal Comodities of this Iſland are Corn, Cattle, Fiſh, & Fowl, which it produces in such abundance that the Welch call it Mam Cymry i.e. the Mother or Nurſ of Wales. The Air at certain times by reason of the Miſts & Foggs that proceed from ye Iriſh Sea is Aguiſh. the Soil is Rocky & Mountainous. it affords Plenty of Grind Stones, Milſtones &c. Gives Title of Earl to the Noble Arthur Anneſley, the firſt of this Family being Created E: of Angleſe 1661, 13th Charles 2d Chief Seats at Blechington in Oxfordſhire, and Farnborough Place in Hampſhire.

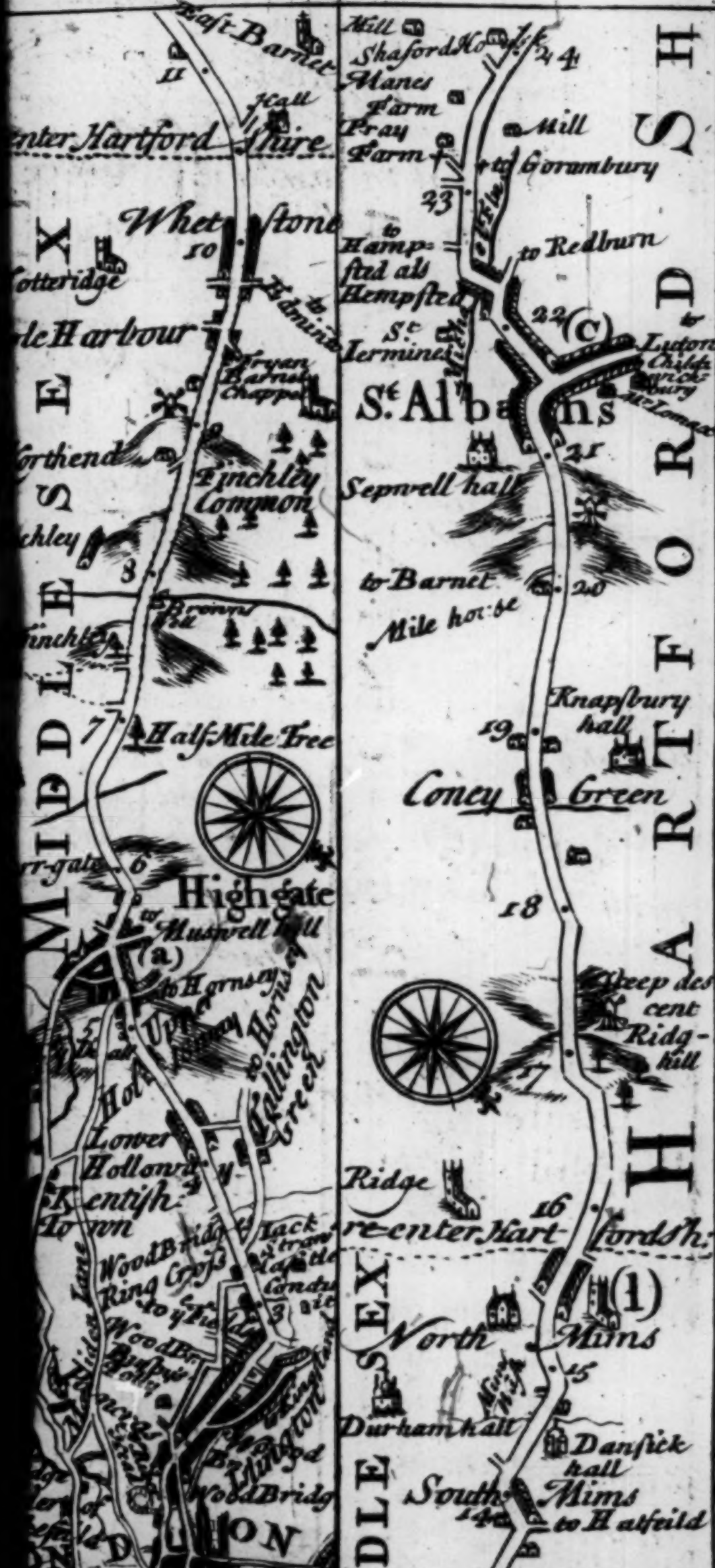

East Barnet
Enter Hartford ſhire
Whetstone
Totteridge
Cole Harbour
Fryan Barnet Chappel
Northend
Finchley Common
Finchley
Half Mile Tree
Highgate
to Muswell hill
to Hornsey
Upper Holloway
Islington Green
Lower Holloway
Kentiſh Town
Wood Bridge
Ring Croſs
Islington
LONDON
Southwark
MIDDLESEX
Mill
Shaford Hall
Manes Farm
Pray Farm
to Gorumbury
to Redburn
to Hampstead als Hempsted
St Jermines
St Albans
to Luton
Sepnrell hall
to Barnet
Mile house
Knapsbury hall
Coney Green
Steep descent
Ridg hill
Ridge
re-enter Hartfordſh.
North Mims
Durham hall
Dansick hall
South Mims
to Hatfeild
Ricksend
to Hatfield by Potters bar
Enfield Chase
Hadley
the Mannor
Reenter Middlesex
High Barnet
HARTFORDSH.
MIDDLESEX

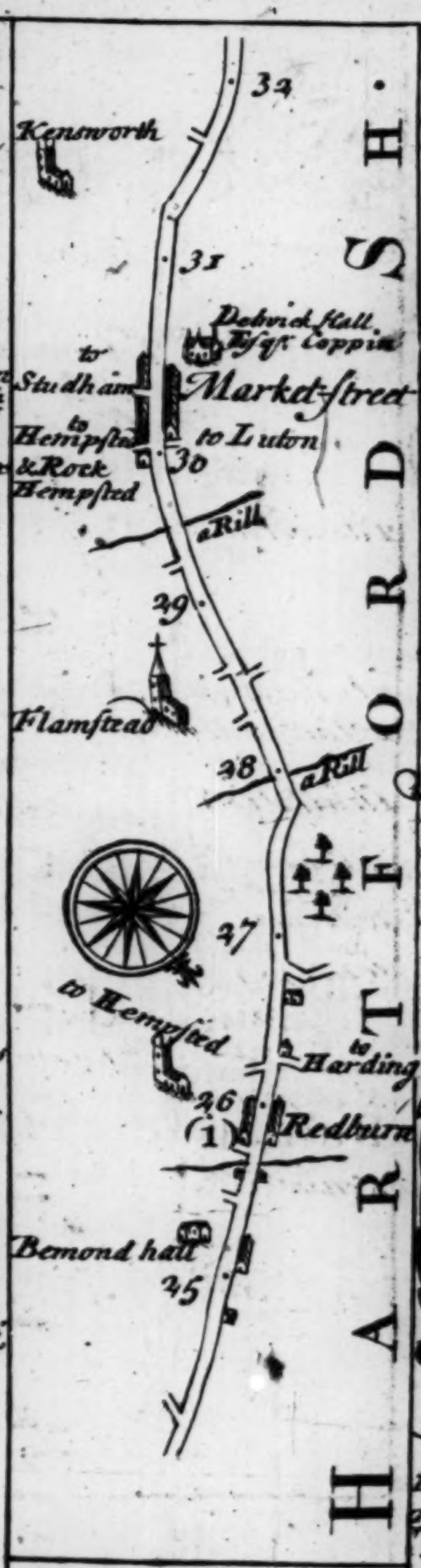

Kensworth
Debrid hall Esqr. Coppin
Market-street
to Studham
to Luton
to Hempsted & Rock Hempsted
a Rill
Flamstead
to Hempsted
to Harding
Redburn
Bemond hall
HARTFORDSH.

(a-5½). Is a noted and Airy retirement for the Gentry & wealthy Citizens of London &c. And is a Place of good Accomodation. It affords a pleasant and delightfull Prospect of the City and the Country adjacent.

(b 12) This is a well frequented Town noted for its Medicinal Waters. Here is an Alms-House for 6 poor Widows,

nded, and endowed, by James Ravenſcroft Esqr. And a Free School erected
Q: Eliz. to which Alderman Owen of London, has since been a Benefactor. On
dmore Comon near this Town, a bloody Battle was fought on Easter day, Apr. 5th
& between K. Ed. 4th of the House of York & the E of Warwick of the House of
ncaster. which laſted 5 or 6 hours, with doubtfull Succeſs, but in the end the Victory fel
Ed. the said E being ſlain, and his Men by reason of a thick Fog miſtaking of
own Party & deſtroying their Freinds. Mt. Monday for Swine &c. —

Gives Title of Duke to
his Grace Charles
Beauclair. Created
January ye 10th 1683 &
35th Charles ye 2d
chief Seat at Winde-
for in Barkſhire.

The ARMS of TAMWORTH

In Page ye 154 are several Turnings leading to Tamworth, so called from ye River Tame on which it is Scituate. It is an Ancient Borough, & Corporation, conſiſting of 2 Bayliffs, a Recorder, & 24 Capital Burgeſſes, one of whom is Town Clerk. Here was formerly a Palace of the Mercian Kings, & a Caſtle poſſeſt by the Marmions, Hereditary Champions to the Kings of Engld. This Town drives a great Trade in Narrow Cloath & other Manufactures. Market Saturday. Fairs Aprill 23d. July 25th & October 18th.

At 56¾ Miles, on this Road a turning leads to Grafton, an Honour of our Kings, granted to Henry Fits Roy, (Baron of Sudbury, Viscount Ipswich, Earl of Euston, and Duke of Grafton He was killed at the Storming of Cork, and is succeeded by Charles the present Duke of Grafton, his cheif Seat at Kings Grafton in Northampton Sh. and Levermere Hall in Suffolk.)

Dunſtable at d,34

A Well accomodated Town, but by reas on of it's dry Scituation, supplyed with rain Water; which is receiv'd by 4 large Ponds for that purpose: In the middle of the Town stands a Pillar or Cross Adorned with Statues & the Arms of England, Castile & Pontheiu, erected by K. Ed: 1st in memory of his Dear Q. Eleanor, who dyed as she was on the Road to Scotland In this Place the Sentence of Divorce was pronounced against Q. Katherne by Arch Bp. Cranmer.

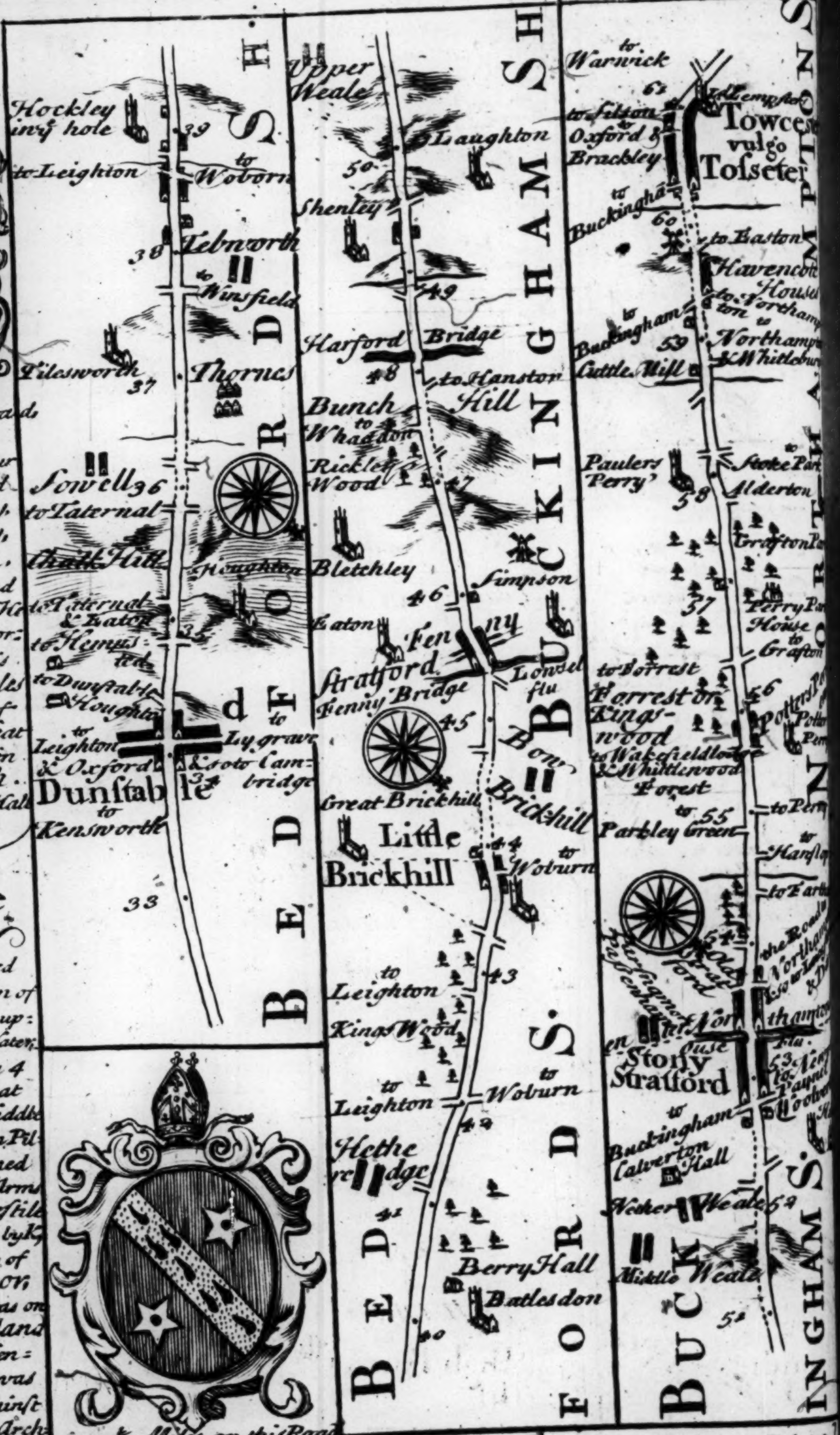

Hockley in ye hole
39
to Leighton
to Woborn
38
Tebworth
to Winsfield
Tilesworth
37
Thornes
Sowell
36
to Taternal
Chalk Hill
Houghton
to Taternal & Eaton
to Hemms ted
to Dunstable
Houghton
to Leighton & Oxford
to Lygrave & to Cambridge
Dunstable
34
to Kensworth
33
BEDFORD SH.
Upper Weale
Laughton
50
Shenley
49
Harford Bridge
48
to Hanston Hill
Bunch
to Whaddon
Rickley Wood
47
Bletchley
46
Simpson
Eaton
Fenny Stratford
Fenny Bridge
45
Lowdell flu
Bow Brickhill
Great Brickhill
Little Brickhill
44
to Woburn
43
to Leighton
Kings Wood
to Leighton
to Woburn
42
Hethe Bridge
41
Berry Hall
Batlesdon
40
BEDFORD S.
BUCKINGHAM SH.
to Warwick
61
to Silston Oxford & Brackley
Towcester vulgo Tosseter
to Buckingham
60
to Easton
Havencote House
to Northampton
to Buckingham
59
to Northampton & Whitlebury
Cattle Mill
Paulers Perry
58
to Stoke Park
Alderton
Grafton Park
57
Perry Park House
to Grafton
to Forrest
Forrest or Kings wood
56
Potters Perry
to Wakefield lodge & Whittlewood Forest
to 55
Parkley Green
to Harslope
to Farthingstone
Old Stratford
to Northampton
to Buckingham
54
the Road to Northampton
Ouse fl.
Stony Stratford
53
to Newport Paynell
to Buckingham
Calverton
Hall
Nether Weale
52
Middle Weale
51
BUCKINGHAM S.
NORTHAMPTON SH.

229½ Miles on this Road
(At Aberconway) a turning leads to **Bangor**, (it being the way when the Tide is in
Bishops See, whose Diocese contains the County of Carnarvan, the Isle of Anglesey
part of the Countys of Denbigh, Merioneth, and Montgomery; and therein 107
It is not determind by whom it was founded, Hervey the first Bishop, being thrust ou
his Bishoprick. — became Bishop of Ely. The Cathedral built circa Ann. 516,
afterwards burnt by the Rebellious Owen Glyn Dowrdwy; but afterward restore
temp Hen: 7th) by its Bishop (Henry Deny. The Yearly Value of this Bishoprick
131: 16: 03 Seat Bangor Palace in Carnarvan. This Town was anciently
large and considerable, and therefore named Bangor Vawr, fortified with a stro
Castle, built by Hugh E. of Chester, of which there is scarce any thing now extant.
is a free School. Market on Wednesday. —

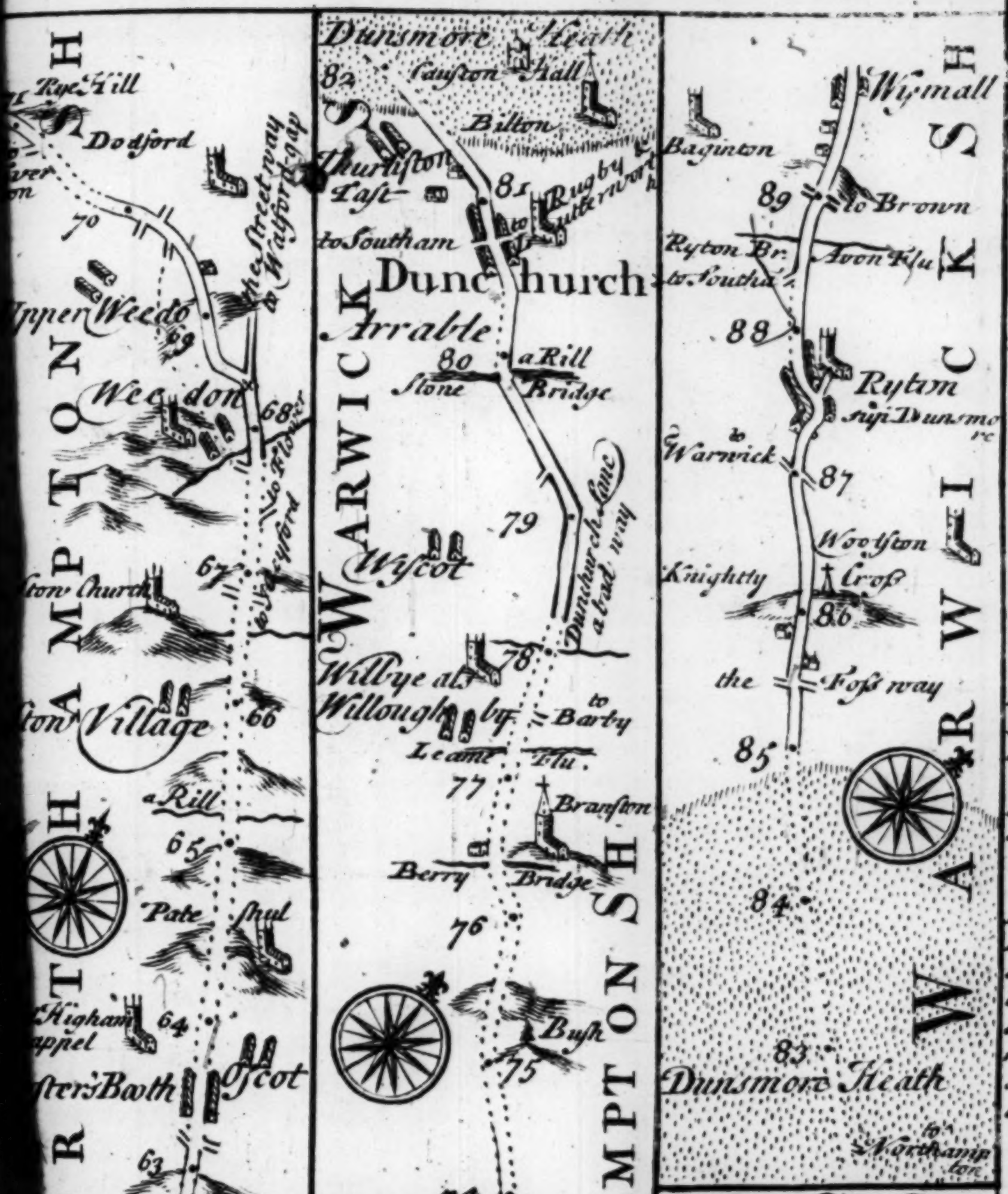
Dunsmore Heath
82
Causton Hall
Bilton
Thurlaston
Last
81
to Rugby
Lutterworth
to Southam
Dunchurch
Arrable
80
a Rill
Stone Bridge
WARWICK S
79
Dunchurch Lane a bad way
Wyscot
78
Willye als Willoughby
to Barby
Leame Flu
77
Branston
Berry Bridge
76
Bush
75
74
Daventry vulgo Daintry
to Warwick
to Badbury
London Bridge
to Leicester
Lutterworth
to Oxford
to Dodford
73
72
Hook Wood
Vennam
Mile bush
Worris-bush Hill
NORTHAMPTON SH
H
Rye Hill
Dodford
70
the Street way to Watford gap
Upper Weedon
69
Weedon
68
to Flore
67
to Heyford
Church
Village
66
a Rill
65
Pate shul
Higham Chappel
64
Foster's Booth
Cotscot
63
Duncote
Man & Boy Bush
62
Norton
Tancot
to Warwick
to Tiffil
61
Towcester vulgo Tosseter
NORTHAMPTON SH
Wymall
Baginton
89
to Brown
Ryton Br.
to Southam
Avon Flu
88
Ryton
sup Dunsmore
to Warwick
87
Woolston Cross
Knightly
86
the Foss way
85
84
83
Dunsmore Heath
to Northampton
WARWICK SH

The DEANARY of BANGOR erected Anno Domine 603, by Jago Abeli.

Daventry at g,73.

Is a Corporation consisting of a Bayliff, Aldermen, and Steward &c. It is well Accomodated with Inns, & has a Market on Wednesday for Corn, Cattle, Horses &c. It had formerly a Religious House for Augustin Fryars, and here are still to be seen the Ruins of an Old Roman Fort which encompasses about 200 Acres of Ground.—

Allesley at £,95.

Here was formerly a Castle of the Hastings, Lords of Abergavenny.

Stony Stratford

Is a large Town, has 2 Par: Churches, & is remarkable for Standing on ye Roman Causway call'd Watling-Street. Some remains of wch are plainly Seen.— The Buildings are of Stone. K: Edwd 1st erected a Cross in the midst of it in memory of Queen Elenor of Spain,—

scester, Formerly called Tripontium from
ridges, is a Town of great antiquity, tho not ve
onsiderable at present. It was so fortified (Anno
) that the Danes were not able to take it by Seige: And K Edwd the Elder
id to have encompassed it afterward with a Strong Wall of Stone, the
Steps of which are hardly now discernable. It is beautified with a
Church. It has a good Mt on Tuesday. Near this Place is a Mount cal
Bery Hill, planted with private Gardens.—

n'd with the Arms of England, Castile, & Leon; as 'tis said he did in all other Towns, between this
stminster, where the Corpse rested. There is a Stone Bridge over the River. It is probably the Lac
dum of the Ancients, its Scituation on the Military Way, and distances in the Initiary agreeing to it.
et Saturday, & a Fair July 2d —

North Mims
at 1,15,¼.
Here is a Charity School for 14 Boys, & 12 Girls, who are cloathed, instructed, and put out Apprentices at the expence of a Young Gentlewoman.—

Coleſhill at
k,104
Pleaſantly Scituated on a Hill by ye Riv. Cole, over which is a Stone Bridg; Has a good Market on Wedneſday.—

Redburn
at 1,26.
This is a good Thorowfare Town, formerly famous for the Reliques of St Amphibalus, who firſt instructed St Alban in Chriſtianity, and ſuffered for his adherence to the Faith under Dioclesian. Near this Town is the River Wenmer or Womer, the extraordinary ſwelling of which is vulgarly reputed ominous, and to portend ſome great and ſudden Calamity.—

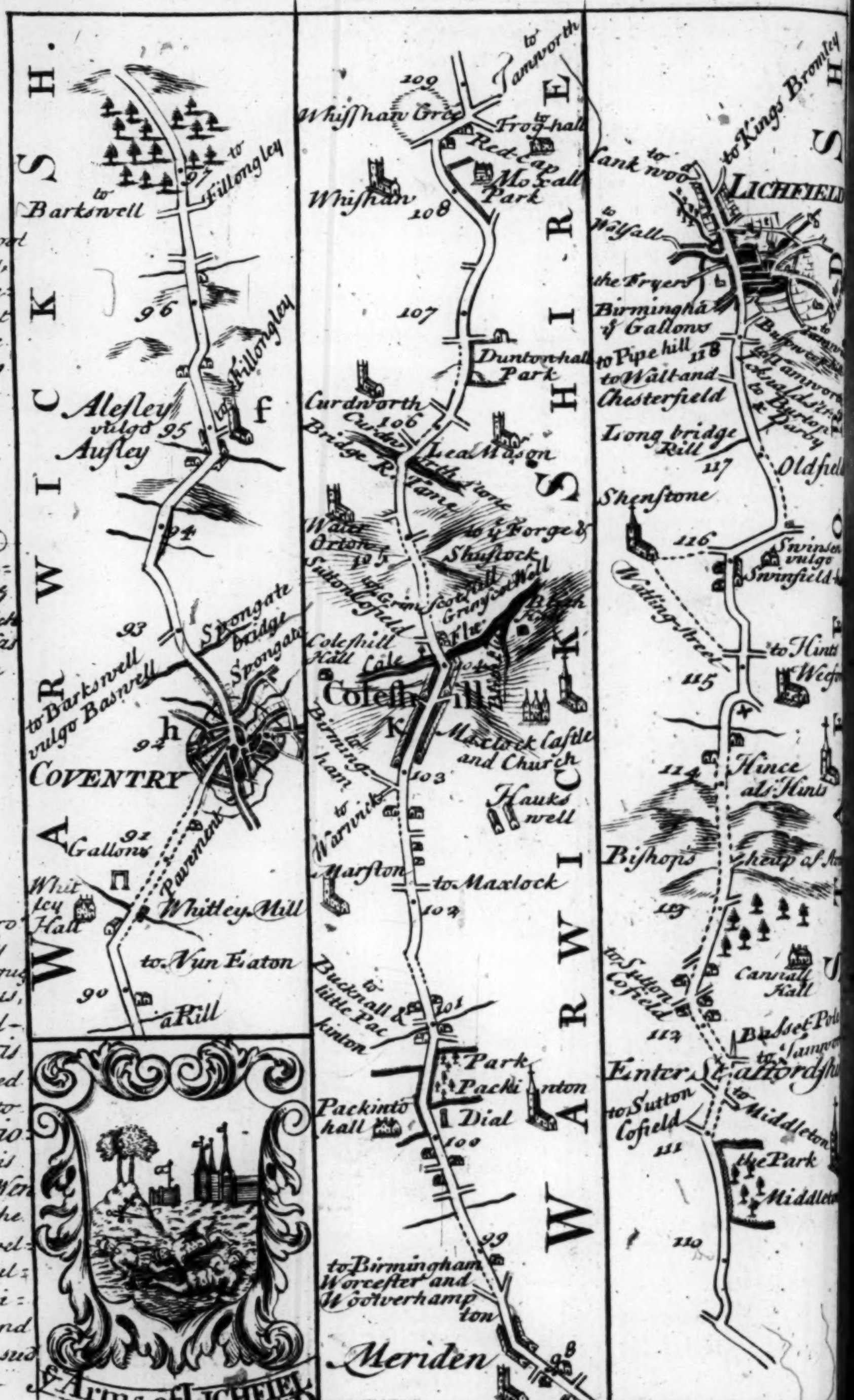
WARWICK SH.
to Barkswell
to Fillongley
97
96
to Fillongley
Aleſley vulgo Auſley
95
f
94
93
Spongate bridge
Spongate
to Barkswell vulgo Baswell
h
92
COVENTRY
Pavement
91
Gallows
Whitley Hall
Whitley Mill
to Nun Eaton
90
a Rill
to Tamworth
109
Whiſhaw Gre.
Frog hall
Red Cap
Moxall Park
Whiſhaw
108
107
Dunton hall Park
Curdworth
106
Curdworth Bridge
Lea Mason
Water Orton
105
to ye Forge & Shuſtock
Sutton Cofield
Coleſhill Hall
Cole
Coleſhill
k
to Birmingham
103
to Warwick
Maxtock Caſtle and Church
Haukswell
Marſton
to Maxtock
102
Bucknall & little Packinton
101
Park
Packinton
Dial
Packinton hall
100
99
to Birmingham Worceſter and Woolverhampton
Meriden
98
WARWICK SHIRE
to Tankworth
to Kings Bromley
LICHFIELD
to Walſall
the Fryers
Birmingham Gallows
to Pipe hill
to Wall and Cheſterfield
118
Long bridge Rill
117
Oldfield
Shenſtone
116
Swinſen vulgo Swinfield
Watling-street
to Hints
115
Weford
114
Hince als Hints
Biſhops
113
Cannall Hall
to Sutton Cofield
112
Baſſet Pole
to Tamworth
Enter Staffordshire
to Sutton Cofield
to Middleton
111
the Park
Middleton
110
STAFFORD SH.
ye Arms of LICHFIELD

LICHFIELD—
Anciently call'd LICIDFELD i.e. Campus Cadaverum, from ye many Marty
Bodies in the Diodeſian Perſecution; being (a Thouſand Chriſtians) the Diſciples of
Amphibalus, who were Maſſacreed in a Field call'd Chriſtian Field, and their Ca
expoſed to Wild Beaſts; whence it bears for its Device an Eſchouchen of a Landskip, i
is Repreſented 3 Slain Kings. This City is a County of it Self; containing about 10,
Miles in Compaſs, Surrounded every Year (Viz.t) September ye 8th by the She
who then Feaſts the Corporation & Neighboring Gentry: By Charter Edward
the Government conſiſts of 2 Bayliffs, choſen Yearly out of 21 Brethren, a Recorder
:ard, Sheriff &c. Members for Parliamentbare choſen by the Free-men, Free-holders
Burgeſs Tenors, paying Scot and Lot: Here are 3 Pariſh Churches, and a Cathedral.
kets Tueſday & Fryday. Fairs Aſhwedneſday, May-day and the Fryday before St Sim
Jude.

h,92. Gives Title of Earl to ye Noble Gilbert Coventry, Created A
26th 1697 9th of William 3d. Chief Seat at Crome, Severnſtoke, & Pe
ingham lodges in the County of Worceſter.

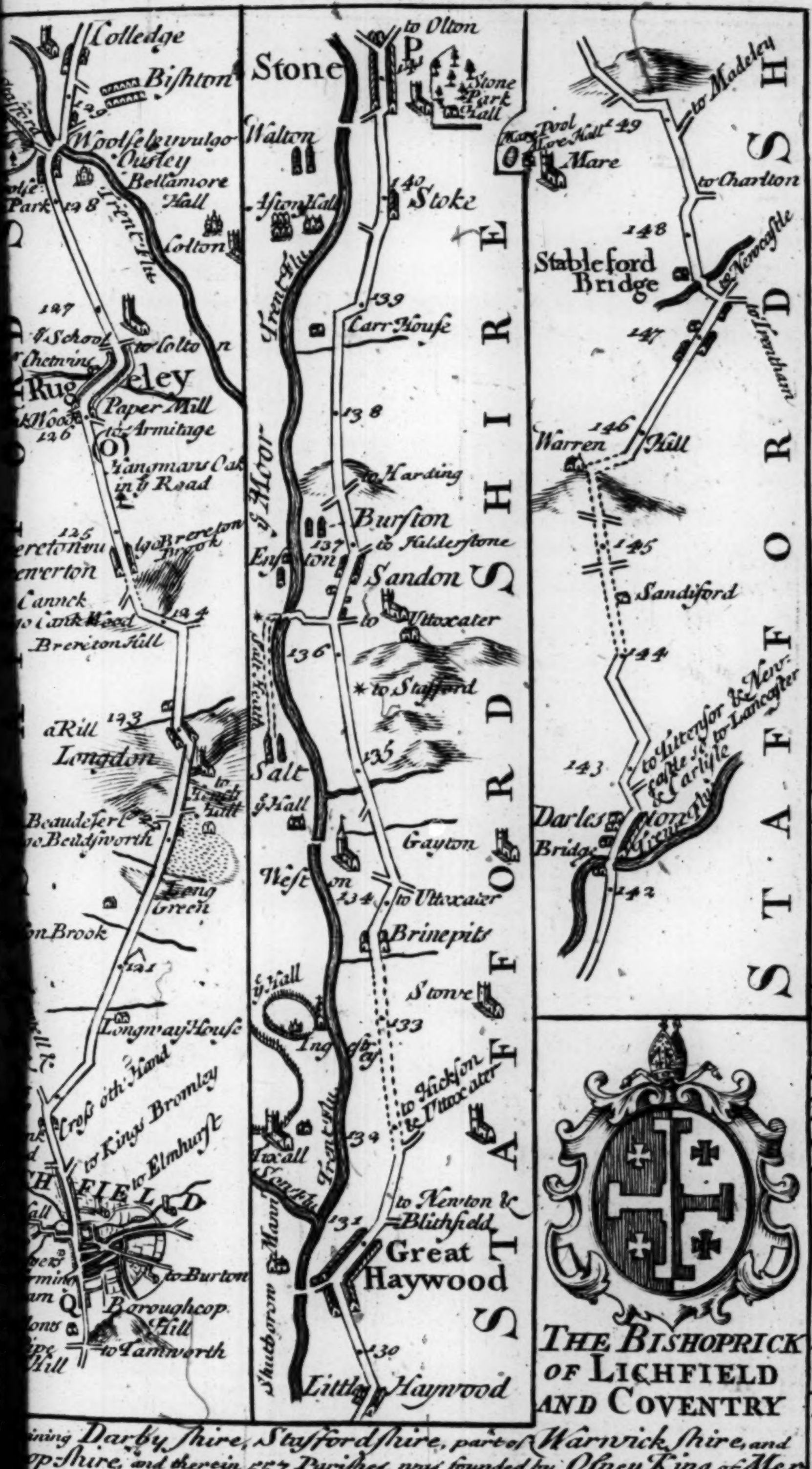
Colledge
Bishton
129
Woolseley vulgo Ousley
Bellamore Hall
Park
128
Trent Flu
Colton
127
ye School
to Colton
Chetwins
Rugeley
Paper Mill
to Armitage
126
Hangmans Oak in ye Road
125
Brereton Brook
Canck
to Cank Wood
Brereton Hill
124
a Rill
123
Longdon
to Tamplehill
Beaudesert
to Beadsworth
Long Green
Brook
121
Longway House
Cross oth' Hand
to Kings Bromley
to Elmhurst
LICHFIELD
to Burton
Q
Boroughcop Hill
to Tamworth
Stone
to Olton
P
Stone Park Hall
Walton
Aston Hall
140
Stoke
Trent Flu
139
Carr House
ye Moor
138
to Harding
Burston
137
to Hilderstone
Enston
Sandon
to Uttoxater
136
to Stafford
Salt Heath
135
Salt
ye Hall
Gayton
Weston
134
to Uttoxater
Brinepits
ye Hall
Stowe
133
Ingestry
to Hickson & Uttoxater
132
Tixall
Sow Flu
Mann
131
to Newton & Blithfield
Great Haywood
Shutborow
130
Little Haywood
STAFFORDSHIRE
Mare Pool
Mare Hall
149
Mare
to Madeley
to Charlton
148
Stableford Bridge
to Newcastle
to Trentham
147
146
Warren Hill
145
Sandiford
144
to Litterser & Newcastle & to Lancaster & Carlisle
143
Darleston Bridge
Trent Flu
142
STAFFORDSHIRE

THE BISHOPRICK OF LICHFIELD AND COVENTRY

…ining Darby Shire, Staffordshire, part of Warwick Shire, and …op-Shire, and therein 557 Parishes, was founded by Olney King of Mer… Anno Dom. 656. Duma the first Bishop. Value 705 Pounds, 5 Shillings, 5 … Seats Lichfield Close, and Eccleshall Castle in Staffordshire.

Q 119

Gives Title of Earl to the Noble Geo: Lee. The first E. of Lichfield in this Family, was created 26 Car: 2d. 1674. Cheif Seats at Ditchley in Oxford Sh. at Lee's-rest in the same County, & at Quarendon in the County of Bucks.

Stone at p, 141

A well accomadated Town, with several convenient Inns. where Wolpher. that Bloody K. of ye Mercians, murder'd his 2 Sons Vulfald, & Ruhn, for turning Christians. Mt. Tuesd. Fair St. James's-day.

Rugeley at o, 126

A Handsome and well built Town, Comodiously Scituated near the River Trent; and on one Side of Canknood Chase, has an indifferent Market on Tuesday.

…Lichfield a Turning leads on ye Right to **Burton** call'd for distinction Burton up…rent, famed for Alablaster, & a fine Bridge over ye River into Darbyshire, ye… consists of one long Street, extending from ye Abby, to ye Bridge. It has a good Mar… Thursday.

…4 a Turning on ye Right leads to **Uttoxater**, a pretty large & well built Town up… Eminency, amongst excellent Pasturages; famed for its Plentifull Market on Wed… said to be ye greatest in England for Cattle, Swine, Sheep, Butter, Cheese, Corn, &c.

The DEANARY of S.T ASAPH erected An.o Dom: 1279: Anianus Constituted first Dean.

[r, 189 ¼.]

Famous for its Castle, out of which David Brother to Llewellin Prince of Wales, leading Captive Roger Clifford Justiciary of Wales; brought a very fatal War on himself & his Countrey.

Hawarden or **Harding** *as above*

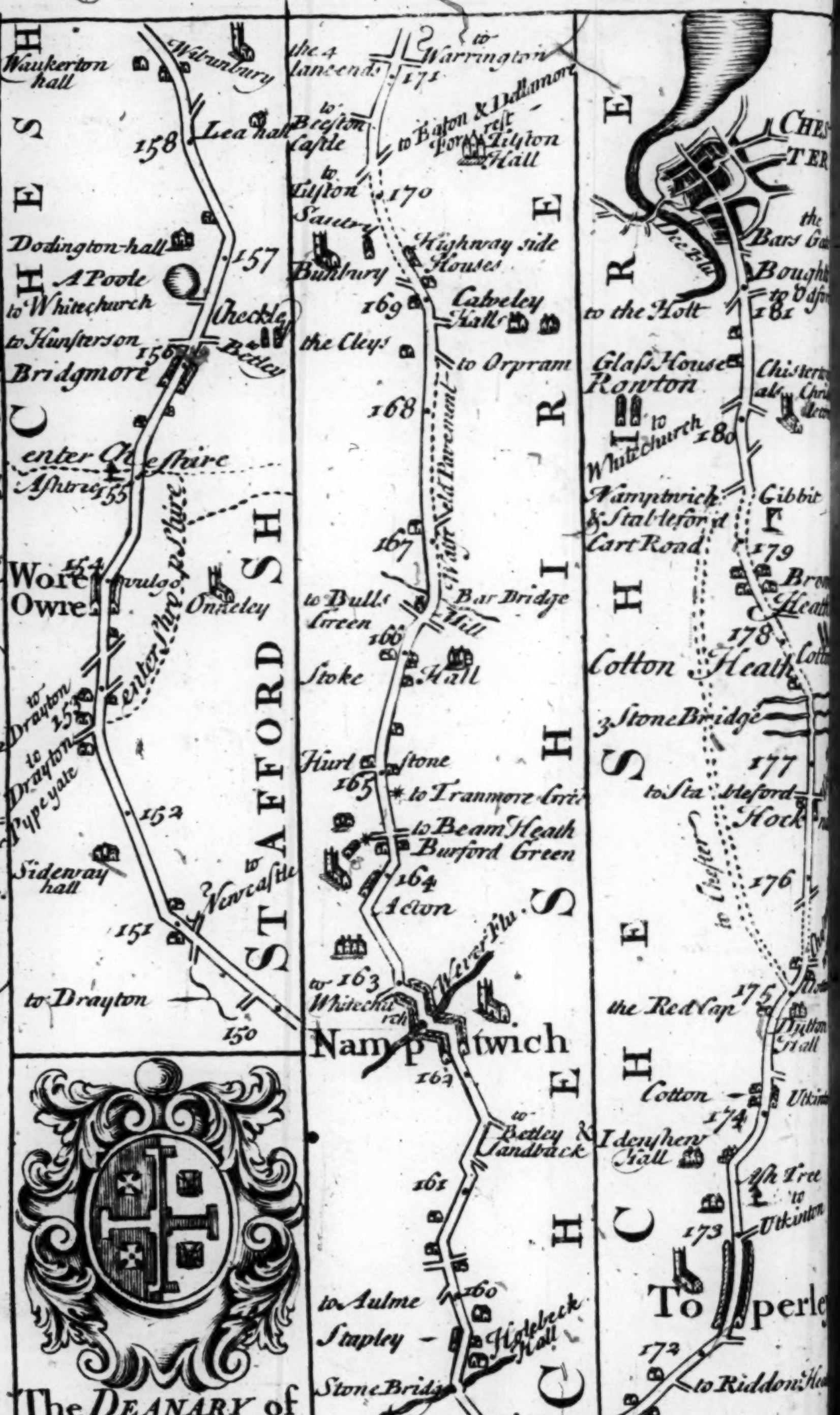

Waukerton hall
Wiburnbury
Lea hall
158
Dodington-hall
A Poole
157
to Whitechurch
Checkley
to Hunsterson
156
Betley
Bridgmore
enter Cheshire
Ashtree
155
Wore
Owre
154
Onneley
enter Shropshire
to Drayton
153
to Drayton
Pypeyate
152
Sidenway hall
to Newcastle
151
to Drayton
150
STAFFORD SH
CHESHIRE
the 4 lane ends
171
to Warrington
to Beeston Castle
to Baton & Dellamore Forrest
Tilston Hall
to Tilston Sauter
170
Bunbury
Highway side Houses
169
Calveley Hall
the Cleys
to Orpram
168
Watling Street old Pavement
167
to Bulls Green
Bar Bridge Hill
166
Stoke
Hall
Hurl stone
165
to Tranmore Green
to Beam Heath
Burford Green
164
Acton
to Whitechurch
163
Wever Flu.
Namptwich
162
to Betley & Sandback
161
to Aulme
Stapley
160
Hide Heck Hall
Stone Bridg
159
CHESHIRE
CHESTER
the Dee Flu.
the Bars Gate
Boughton
to Vasford
181
to the Holt
Glass House
Rowton
Christleton
to Whitechurch
180
Namptwich & Stableford Cart Road
Gibbit
179
Brown Heath
178
Cotton Heath
Cotton
3 Stone Bridge
177
to Stapleford
Hock
176
to Chester
175
the Red Cap
Tilton Hall
Cotton
Utkinton
174
Idenshew Hall
Ash Tree
to Utkinton
173
Torperley
172
to Riddon Heath

The DEANARY of LITCHFIELD

Erected about Anno Dom. 1170, by Richard *de* Dalam *first Dean, at whi time the Church was largely endowed.* ——

Namptwich, *Is at present a very flourishing and populous Town, tho' i fered much by Fire in 1438, and 1583: The Church is a very neat and beau full Structure, in the form of a Cross, like a Cathedral, with a Steeple in the m This Place is noted for a very fine and white Salt, produced from the Water of Brine Pit in the Town; and for its excellent Cheese, esteemed the best in Europ Mt. Sat. for Corn, Cattle &c. Fairs St. Bartholomews day.* ——

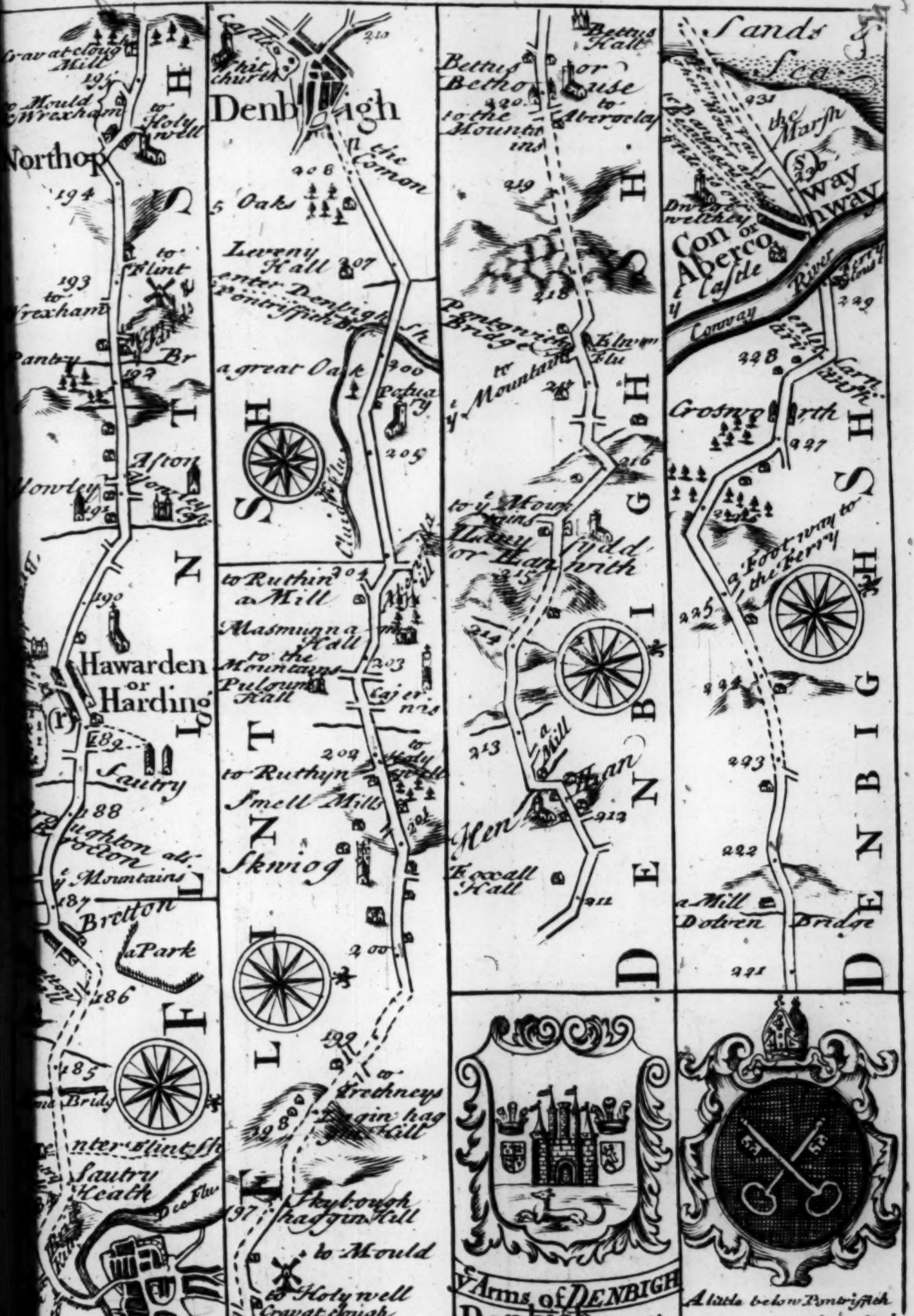
Northop
Crav at clough Mill
195
Mould
Wraxham
to Holywell
194
to Flint
193
to Wrexham
Pantry
Br
Aston
Howley
190
Hawarden or Harding
189
Sautry
188
Broughton als Brocton
ye Mountains
187
Bretton
a Park
186
185
Brids
enter Flint Sh
Sautry Heath
Dee Flu
CHESTER
F L I N T
Denbigh
Whitchurch
210
the Comon
206
5 Oaks
Leveny Hall
207
enter Denbigh Sh
Pontriffith Br
a great Oak
200
Patuary
205
Cluid Flu
to Ruthin
a Mill
204
Masmugna Hall
to the Mountains
Puloum Hall
203
Cajer
202
to Ruthyn
Smell Mill
to Holywell
201
Skwiog
200
199
to Trethneys
Nagin hag Hill
198
197
Skybough haggin Hill
to Mould
to Holywell
Cravat clough
to Flint
196
F L I N T
Bettus Hall
Bettus or Bethouse
220
to the Mountains
to Abergelay
219
218
Pentonnith Bridge
to ye Mountains
Elwy Flu
217
216
to ye Mountains
Llany or Llannith
215
214
213
a Mill
Henllan
212
Foxcall Hall
211
D E N B I G H
Sands & Sea
231
the Marsh
230
Conway
Con or Aberco
ye Castle
Conway River
229
228
Grosworth
227
a Foot way to the Ferry
226
225
224
223
222
a Mill
Dolven Bridge
221
D E N B I G H
ye Arms of DENBIGH

Denbigh is a Fair & Populous Town, & Ancient Corporation, Sends a Mem:
r to Parliament, and conſiſting of 2 Aldermen, a Recorder, 2 Bayliffs, Annually
ſen out of 25 Burgeſses, a Town Clerk and 2 Serjeants at Mace. It had
merly a Wall and Strong Caſtle, which Sufferd much in the time of the Rebel
n. Market on Wedneſday for proviſions &c. Fairs Monday before Lady Day
y 7th & September 14th

A little below Pontriſfith Bridge, the River Cluid paſses near St. Aſaph a pretty conſiderable To: having a Fair Cathedral Church. & ye Biſhops Palace It was made an Epiſcopal See Anno 560 by Kentigern, Biſhop of Glaſcow in Scotland; who
ing from his own Countrey alſo erected a Monaſtery here for 660 Monks; and on his return
ne he left the Government of it to one Aſaph, a Perſon of great Piety & Integrity; from whom
s Town received its Name. This Biſhoprick contains part of the Countys of Denbigh, Flint,
ontgomery, Merioneth & ſome Towns in Shropſhire; & therein 177 Pariſhes. Value
7 Pound 11 Shillings 8 Pence.

at, 235½

The Road over Penmaunmaur Mount is very Narrow & Dangerous: there being on one Hand a Steep Precipice to the Sea, & on ye other Hand a High Perpendicular Rock.

Aberconway

at S, 230

This Town was raiſed by King Edwd 1st out of the Ruins of ye Old Conovium now called Caer-guffyn. It is indifferently large, well built & Fortifyed, Govd by an Alderman & 2 Bayliffs. Market Fryday.

Near this place Anno 880 was fought a Memorable Battle between Anarawd Prince of North Wales, and Eadred D. of Mercia, wherein the former being Conqueror, to expreſs his thankfulneſs to God, for the Victory, Settled ſeveral Lands & Poſseſsions on the Church of Bangor; as appears by the Records of that See. The River Conway on which this Town is Scituate, affords Pearls out of its Black Shells, as well as plenty of Fish out of its Streams. Over against Aberconway is ye Cape Gogarth, where was an Ancient City; And Diganwy, burnt by Lightning, Supposed to ye Old Dictum.

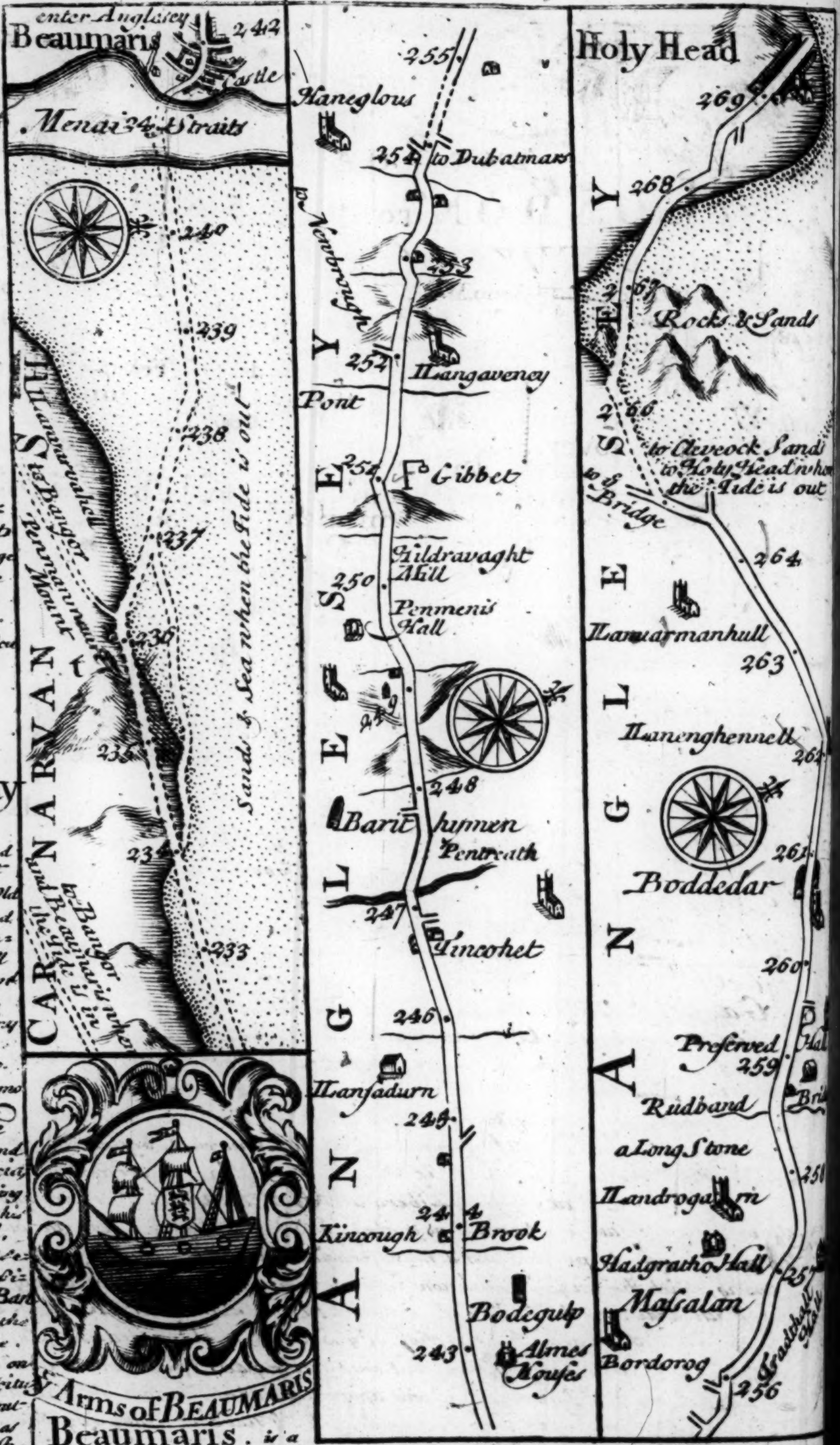
enter Anglesey
Beaumaris
242
Castle
Menai
241
Straits
240
239
238
237
236
235
234
233
CARNARVAN SHIRE
Penmaunmaur Mount
to Bangor 1st
to Bangor in which
and Beaumaris in
the Tide is out
Sands & Sea when the Tide is out
Arms of BEAUMARIS
255
Haneglous
254
to Dubatmars
Newborough
253
252
Llangaveney
Pont
251
Gibbet
Gildravaght Mill
250
Penmenis Hall
249
248
Barit
hunnen
Pentreath
247
Tincohet
246
Llansadurn
245
244
Kincough
Brook
Bodegulp
243
Almes Houses
ANGLESEY
Holy Head
269
268
267
Rocks & Sands
266
to Clevock Sands to Holy Head when the Tide is out
to ye Bridge
265
264
Llanuarmanhull
263
Llanenghennell
262
261
Boddedar
260
Preserved
Hall
259
Rudband
Brid
a Long Stone
258
Llandrogaurn
Hadgratho Hall
257
Massalan
Bordorog
Gradtheli Hall
256

Beaumaris. is a
very Neat well Built and Flouriſhing Town, founded by King Edward 1st; wh
tified it with a Caſtle. The Corporation which Elects a Member for Parliament
ſiſts of a Mayor, Recorder, 2 Bayliffs, 2 chief Burgeſses, a Town Clerk, a Serjant
Here the Generall & Quarter Seſsions are kept, & the County Goal. Markets We
& Saturday. Fairs Aſcention Day, September 8th & December 8th

Holy Head a Town conſiſting chiefly of Houſes for the Entertainment of
Perſons as are bound for Ireland, or Juſt Arrived thence. Tis Seated directly Oppoſi
Dublin and is the Station of the Packet Boat, being the Shorteſt & Safeſt Paſsage ov
Georges Channel.

THE ROAD FROM LONDON TO THE LANDS-END IN CORNWAL Containing 238 AND 300¾ Miles vizᵗ

Computed Meaſured

from London

to	Comp.	Meaſᵈ		Comp.	Meaſᵈ		Comp.	Meaſᵈ
Brantford	8	10	Crookhorn	110	133	Looe	185	232
Stanes	15	19	Axminſter	119	146	Foy	192	240
Bagſhot	23	29	Honiton	126	156	Trewardreth	195	244
Hardley Row	31	38	Rockbere	133	166	Tregoney	205	256
Baſingſtoke	39	48	*EXETER*	138	172	Phily	210	262
Andover	55	66	Chedleigh	146	182	Market Jew	228	287
SALISBURY	70	83	Aſhburton	153	191	Penſance	230	290
Shaftsbury	88	103	Brent	159	198	Sᵗ Burien	235	296
Sherborn	100	118	Plymouth	173	215	Senan	238	300

The Deſcription of LONDON-continued

and ſtill Standing; in Height 202 Foot, being yᵉ diſtance from yᵉ Baſis or Bottom of it, to yᵉ place where yᵉ Fire firſt broke out, & 15 Foot Diameter, with a handſome Stair-Caſe in yᵉ middle of Black Marble, & a large Iron Balcony on yᵉ Top, yielding a very delightfull Proſpect. The Pedeſtal of this Pillar is alſo of yᵉ Same Stone, & is 24 Foot Square, & 40 High, yᵉ Front where of is adorned with ingenious Emblems in Baſſo Relievo, yᵉ curious performance of that celebrated Sculptor & Carver in Stones Mʳ Gabriel Cibber: On yᵉ Sides are Inſcriptions in Latin, ſignifying yᵉ occaſion of its erection by K. Charles 2ᵈ giving a Succinct relation of yᵉ Said Fire, & its Authors; The clauſe relating to yᵉ latter (Vizᵗ) Sed Furor Papiſticus qui tam dira patravit nondum reſtinguitur, was on K. James's acceſsion to yᵉ Throne eraſed, but reinſcribed Soon after yᵉ Revolution. There are belonging to yᵉ Cities of & Suburbs of London & Weſtminſter about 135 Pariſh Churches, beſides Chappells, Vizᵗ 97 within yᵉ Walls of London, 15 without but within yᵉ Liberties, 15 in Middleſex & Surrey, & 8 in yᵉ City & Liberties of Weſtminſter. There are alſo Several very neat & Stately Churches in & about yᵉ Cities & Suburbs now in building & partly finiſhed, purſuant to a moſt Gracious Act of Parliament 9ᵒ Annæ Regni, among which that in yᵉ Strand now in a manner compleat is particularly admired. The Cathedral Church of Sᵗ Paul, founded firſt by Ethelbert K. of Kent, about the Year 610, Soon after yᵉ Converſion of yᵉ Saxons to Chriſtianity, Suffered afterwards Several times by Fire, but was Still repaired from time to time till quite deſtroyed by yᵉ laſt dreadfull one aforementioned. Before Such its deſtruction it is Said to have been 720 Foot in length, yᵉ Nave or Body 102 Foot High & 130 Broad, Its Area containing 3½ Acres, & its Tower in yᵉ middle being 520 Foot in Heigth, beſides a Pole of Copper Gilt in compaſs 9 Foot, & on it a Croſs 15½ Foot High, & on that an Eagle Cock of Copper Gilt 4 Foot in Length, & in Breadth over yᵉ Wings 3½ Foot; which Dimenſions as appears from a M.S. now in yᵉ Publick Library at Cambridge, taken from a Tablet which formerly hung up in yᵉ North part of yᵉ Quire of this Cathedral. The Magnificent & Solid Pile as it now Stands was rebuilt by yᵉ moſt ingenious & famous Architect, Sʳ Chriſtopher Wren, yᵉ vaſt charge of it

ye Arms of WHITCHRCH

Whitchurch

is a Pleaſant Town well Scituated, & a Borough by Preſcription, Governd by a Mayor choſen Annually at the Court Leet of the Dean & Chapter of Windſor; L^ds of ye Mannor. The Members of Parliament are Elected by the Freeholders Inhabitants. Chief Trade conſiſts in Shalloons, Serges, & other Manufactures. Market Fryd. Fairs 3^d Thurſday in June, & 2 Thurſday in October.

Stanes

at a, 19

Is ſaid to have rec'd it's Name, from the Boundary Stone ſet up near it, in the Thames; to limit the Iuriſdition of the City of London in that River. It is a Town well built & Inhabited, & Furniſhed with all conveniences for Traveller's. Market Fryday. Fairs September 8th. At Runingmead or Renimead near this Town, the Barons aſsembled Anno 1215 to demand thier Liberties of K. John.

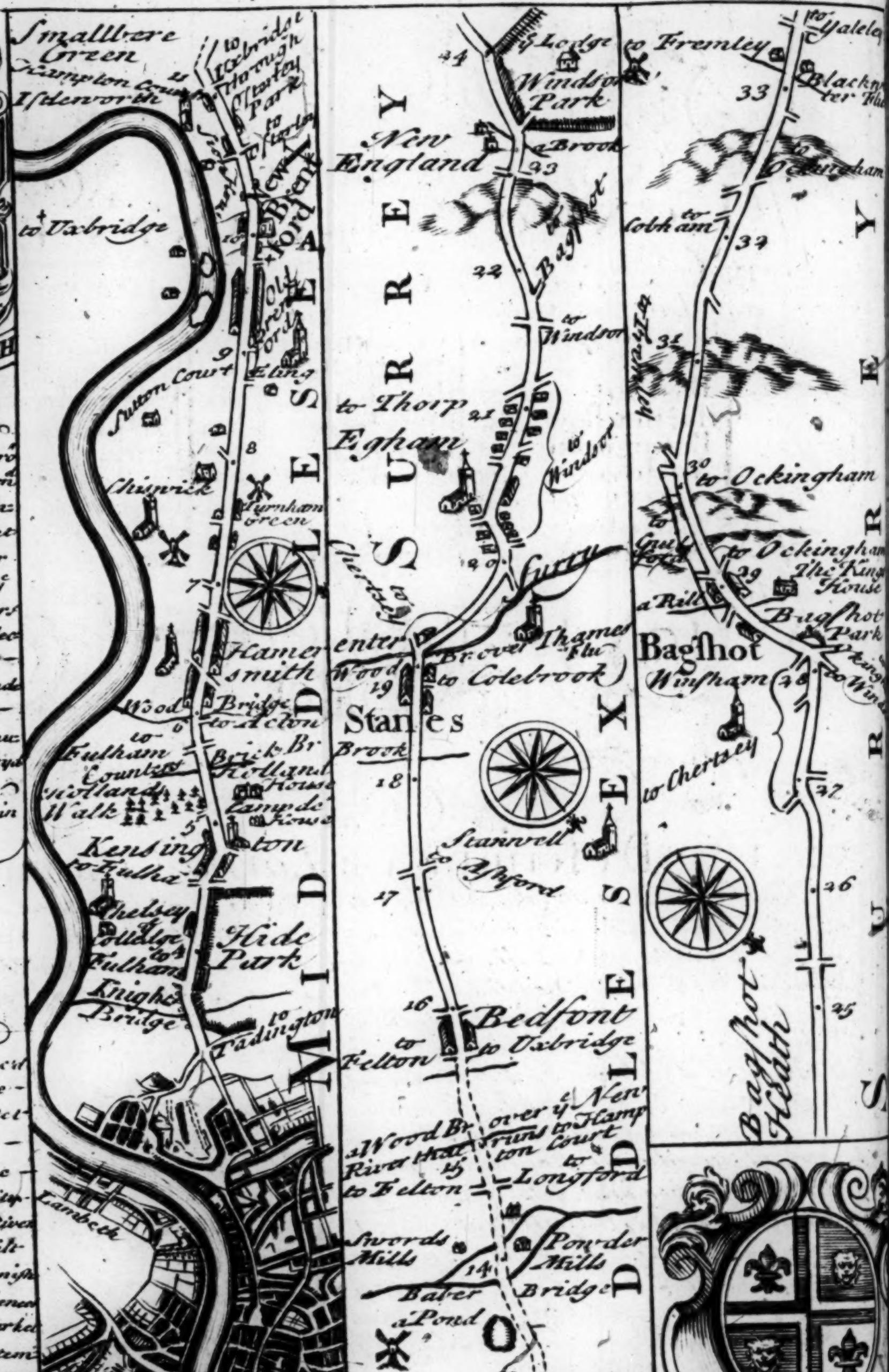

Smallbere Green
Hampton Court
Isleworth
to Uxbridge
to Uxbridge Hounslow Heath
New Brentford
Old Brentford
Sutton Court
Eling
Chiswick
Turnham Green
Hamersmith
Wood Bridge
to Acton
to Fulham
Counters Brick Br
Holland House
Holland Walk
Campden House
Kensington
to Fulham
Chelsey Colledge to Fulham
Hide Park
Knights Bridge
to Padington
Lambeth
MIDDLESEX
to Thorp
Egham
Chertsey
SURREY
Surry
Brook
Brovel Thames Flu
to Colebrook
Stanes
Wood
Brook
Stannell
to Ashford
Bedfont
to Felton
to Uxbridge
a Wood Br over ye New River that runs to Hampton Court
to Felton
to Longford
Swords Mills
Powder Mills Bridge
Baber
a Pond
Hounslow
to Bristol by Colnbrook
to Iſleton
MIDDLESEX
Lodge
Windsor Park
New England
a Brook
Bagshot
to Windsor
to Windsor
to Fremley
Yaleley
Blackwater Flu
Cobham
Ockingham
to Ockingham
to Ockingham
to Guilford
a Rill
The Kings House
Bagshot Park
Bagshot
Winsham
to Chertsey
Bagshot Heath
SURREY
33
32
31
30
29
28
27
26
25
24
23
22
21
20
19
18
17
16
15
14
13
12
11
10
9
8
7
6
5
ye Arms of SHAFTSB

Shaftsbury

Town of Antiquity & Note, ſaid to be built by King Alfred, Pleaſantly Scituated Proſpect, but deſtitute of Water; which is uſually brought hither on horſes from the of the Hill. The Corporation conſiſts of a Mayor, Recorder, Aldermen, Bayliffs, & Co Council. Members for Parliament are choſen by the Inhabitants paying Scot & Lot formerly 10 Pariſhes, now but 3. In this Town was formerly a Monaſtery founded Elgiva Wife to King Edmund.

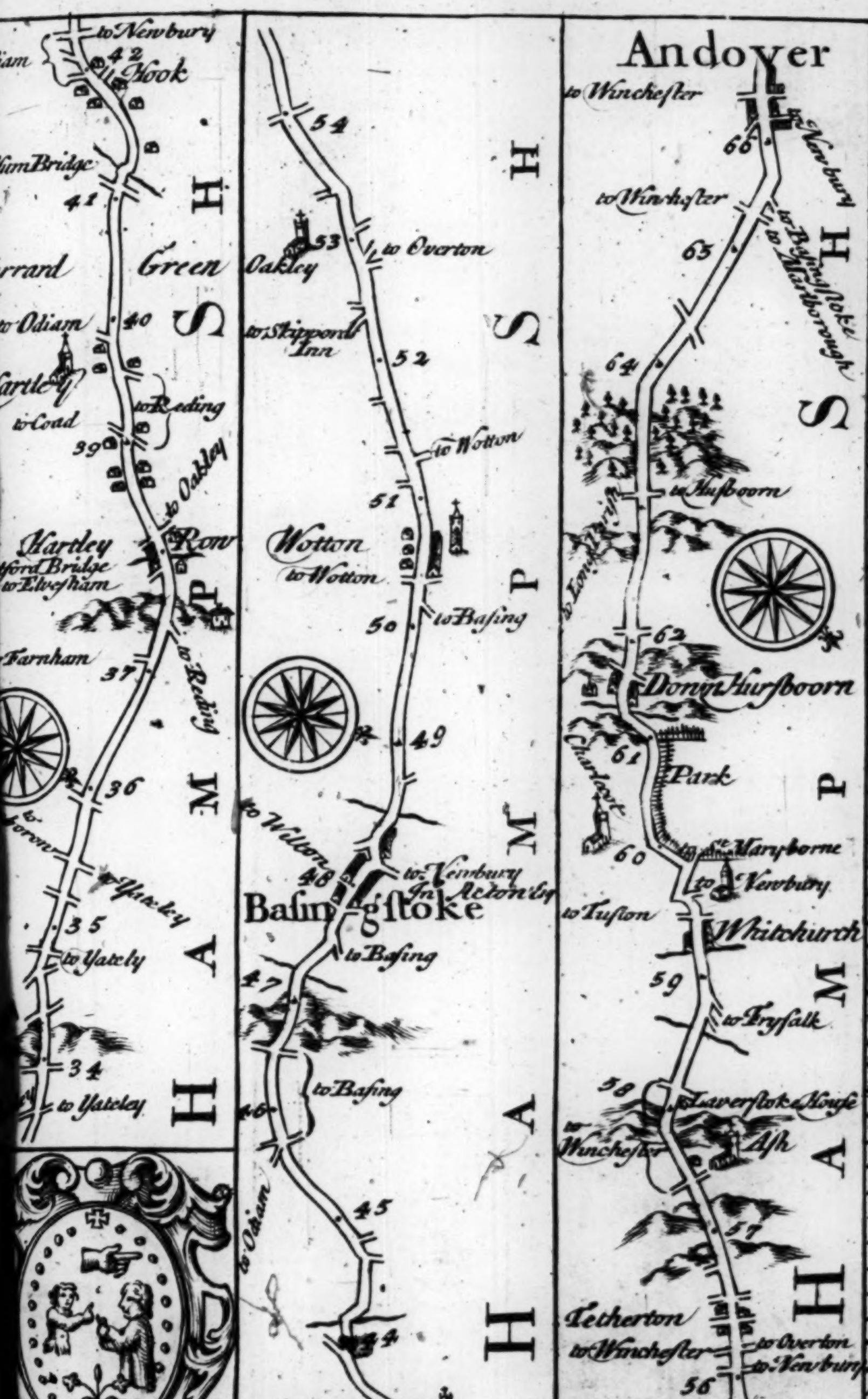
to Newbury
Odiam
42
Hook
Walsham Bridge
41
Herrard
Green
to Odiam
40
Hartley
to Coad
to Reding
39
to Oakley
Hartley
Row
Hartford Bridge
to Elvesham
Farnham
37
to Reding
36
to Yateley
35
to Yately
34
to Yateley
H A M P S H
54
53
to Overton
Oakley
to Skippons Inn
52
to Wotton
51
Wotton
to Wotton
to Basing
50
49
to Wilton
48
to Newbury
Inn Acton Ivy
Basingstoke
to Basing
47
to Basing
46
to Odiam
45
44
Newnham
43
to Reding
H A M P S H
Andover
to Winchester
66
to Newbury
to Winchester
65
to Basingstoke
to Marlborough
64
to Hursboorn
62
Down Hursboorn
61
Park
Chartons
60
Marybone
to Newbury
to Tuston
Whitchurch
59
to Frysalk
58
Laverstoke House
to Winchester
Ash
57
Tetherton
to Winchester
to Overton
to Newbury
56
to Reding
to Alrasford
to Newbury
55
H A M P S H

…ns of HONITON

Basingstoke

Is Gov.d by a Mayr Recordr 7 Ald. 7 Burgesses &c. It drives a great Trade in Malt, & has a great Mt on Wedn. for Corn &c. & a Fair on Michas day. Near ye Town is a famous Trout River, William, the first Lord Sands, created 15 Hen 8th built a very fine Chap. in this Town, dedicated to the Holy Ghost, on ye Roof of wch was curiously painted, ye History of our Saviour, the Apostles, and Prophets. Not far off is Basing house, built by William Pawlet Ld St John of Basing, & E. & Marquis of Winchester, a Person so favoured for his integrity & councells that he served in the highest Offices of Trust, under K. Hen. 7th & K Hen. 8th K. Edw. 6th & 2 Mar. & 2 Eliz. John Marquis of Winchester that brave Loyalist of the same Family and Name made this House a Garrison for K. Charles the 1st in the beginning of the Civill Wars, and it was several times besieged by the Parliament-Party in vain, till Cromwell with his victorious Troops attacked & took it by Storm, the Marquis & Sr Tho. Peak who did command under him, were made Prisoners & this Stately House burnt to the Ground, by the Parliament Army provoked at the Name of Love Loyalty wch the sd Marq. had given it & caused to be written in every Window with a Diamond Ring. The late Duke Bolton, hath rebuilt some convenient Lodgings out of its ruins, but his cheif Seats viz Hankwood, and Abbotstone both near it.

[at 48]

oniton Is an
ns Borough by Prescription, govern'd by a Portreeve, chosen yearly by
y, at a Court holden by Sr William Courtney Ld of the Manor, & return'd
e Bayliffs, and other Officers of the Borough, and sworn by the Stew=
f the Court. The Burgage-holders paying Scot and Lot in Number abt
lect Membs of Part., returned by the Portreeve. Mt Sat. Fairs July
for Cattle, Sheep, Horses, &c.

ye Arms of MILBOURN P.

Milbourn Port

Is a very ancient Borough, consisting of 8 Capital Burgesses who have the government of the Borough in their Turns, by an orderly succession of two yearly, who are named Bayliffs, and have power to substitute under ym for the time being two other Bayliffs, who are sworn and jointly sign, and seal the return of Memb. to Parl. with the 2 Stewards who are chosen out of 9 Comonalty Stewards, and have the Custody of ye Corporation Seal: The said Memb. are elected by ye Inhabitants paying Scot & Lot.

Evil or Yeovel

Taking its Name from the Riv. Evill on which it is situate. It has a good Market on Fryday, for Corn, Cheese, Hemp, &c. which rose by the decay of Ilchester. Next appears Camalet Hill, of a steep and difficult Accession, the Top of which are ye plain Footsteps of a decay'd Camp, & a Triple Rampire of Earth cast up, including 20 Acres, ye Inhabitants call it K. Arthur's Palace; but that it was really a Work of the Romans, is plain from the Roman Coyns daily dig'd up there.

[at 124]

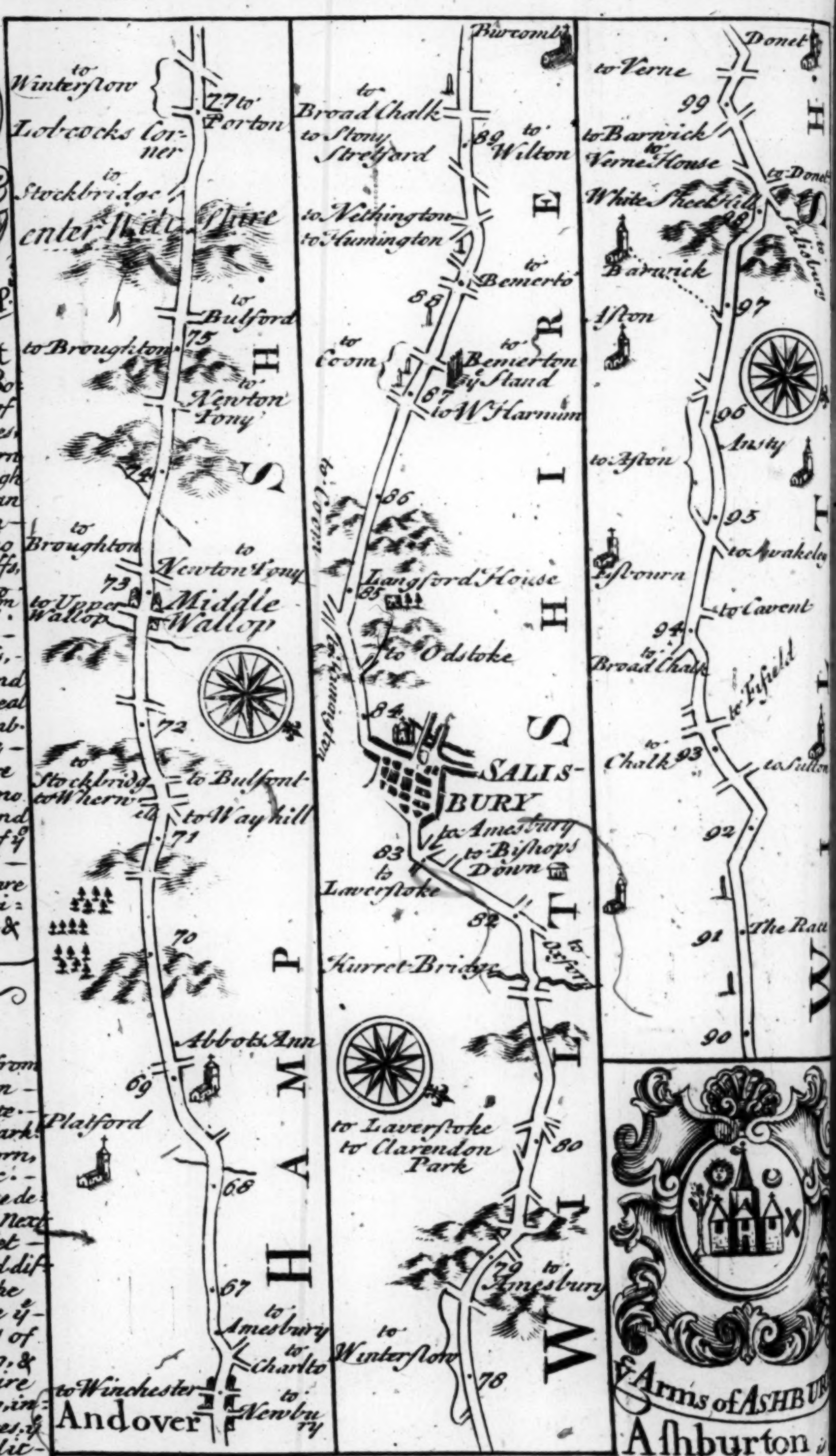
to Winterslow
77 to Porton
Lobcocks Corner
to Stockbridge
enter Wiltshire
to Bulford
75
to Broughton
to Newton Tony
74
to Broughton
to Newton Tony
73
to Upper Wallop
Middle Wallop
72
to Stockbridge
to Whern
to Bulford
to Way hill
71
70
Abbots Ann
69
Platford
68
67
to Amesbury
to Charlton
to Winchester
Andover
to Newbury
HAMPSHIRE
Burcomb
to Broad Chalk
to Stony Stratford
89 to Wilton
to Nethington
to Humington
to Bemerton
88
to Coom
to Bemerton by Stand
87 to W. Harnum
86
Langford House
85
to Odstoke
84
SALISBURY
to Amesbury
to Bishops Down
83
to Laverstoke
82
Kurret Bridge
to Laverstoke
to Clarendon Park
80
79 to Amesbury
to Winterslow
78
WILTSHIRE
Donet
to Verne
99
to Barwick
Verne House
to Donet
White Sheet Hill
98
Barwick
97
Aston
96
Ansty
to Aston
95
to Swakeley
Fisourn
to Cavent
94
to Broad Chalk
to Fifield
to Chalk
93
to Sutton
92
The Rattle
91
90
WILTSHIRE

ye Arms of ASHBUR

Ashburton is a very ancient Borough by Prescription, govern'd by a Portreeve, ch yearly at the Court Leet and Baron of Richard Duke, and Ro Tuckford Esqrs Lords of the Manor: Membr. for Parl. are chos by a Majority of the Freeholders, and return'd by the said Portreev The elect having been for many Years discontinued, was restored the Interest of Sr John Northcot of this County Bart. soon after Restoration: This Town is one of the four Stanniers of Devon is remarkable for its Tin and Copper Mines, and Serge Ma facture. Mt. Tuesday for Wool, and Yarne only, & Sat. for Prov &c. Fairs 1st Thursd. in March 2d Thursd. in June, St Lawrence, St Martins day.

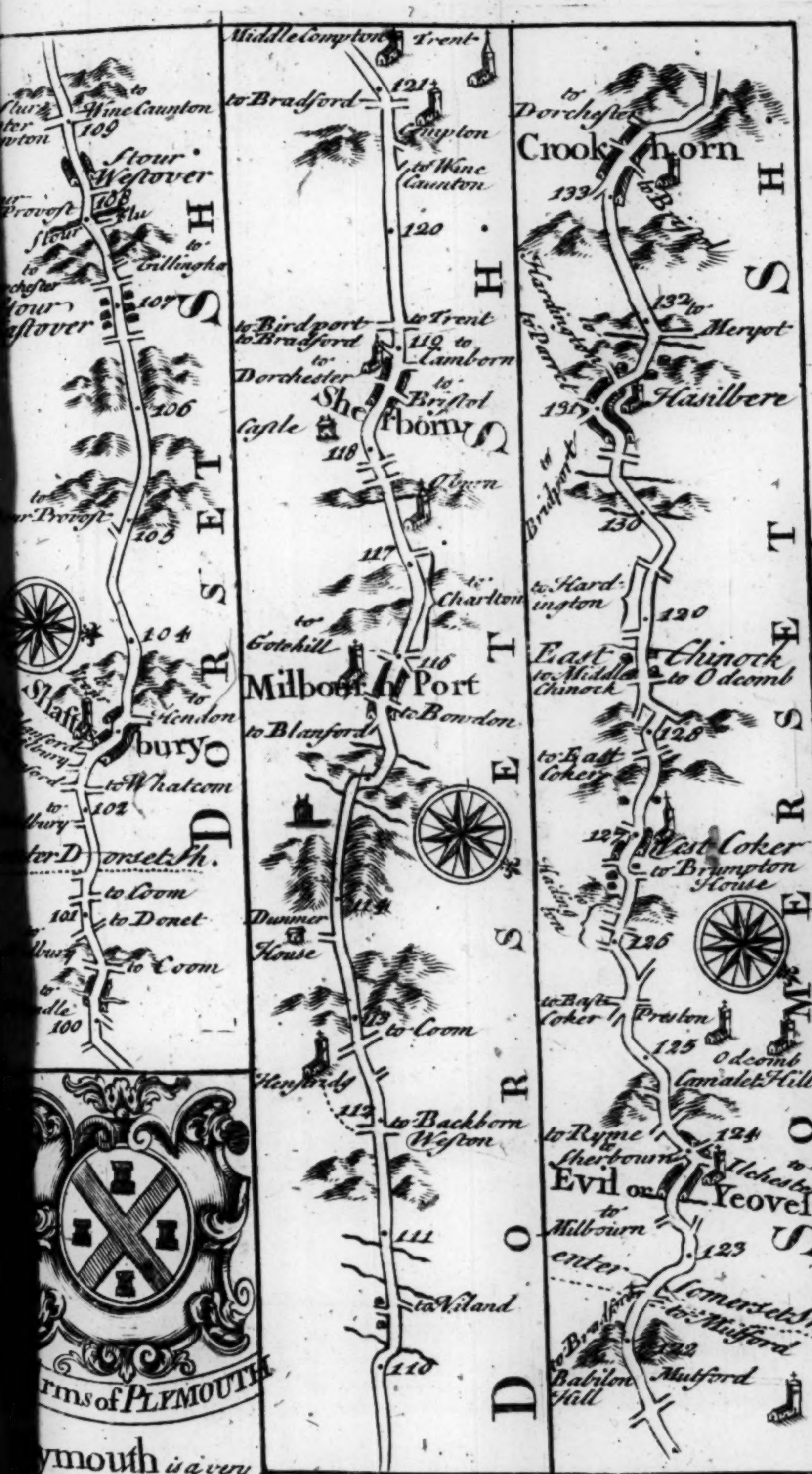
to Wine Caunton
109
Stour Westover
108
Stour Provost
to Gillingham
to Dorchester
107
Stour Westover
106
to Stour Provost
105
104
Shaftsbury
to Hendon
to Whatcom
102
Dorsetsh.
to Coom
101
to Donet
to Coom
100
DORSET SH.
Arms of PLYMOUTH
Middle Compton
Trent
to Bradford
121
Compton
to Wine Caunton
120
to Birdport
to Bradford
to Trent
119
to Lamborn
to Dorchester
to Bristol
Castle
Sherborn
118
Oburn
117
to Charlton
to Gotehill
116
Milbourn Port
to Blanford
to Bowdon
115
Dunmer House
114
113
to Coom
Henstridg
112
to Backborn Weston
111
to Viland
110
DORSET SH.
to Dorchester
Crookhorn
133
132
to Mervot
to Hardington
to Bridport
131
Hasilbere
130
to Hardington
129
East Chinock
to Middle Chinock
to Odecomb
128
to East Coker
127
East Coker
to Brumpton House
126
to East Coker
Preston
125
Odecomb
Camalet Hill
to Ryme
Sherbourn
124
to Ilchester
Evil or Yeovel
to Milbourn
123
enter Somersetsh.
to Bradford
to Mutford
122
Babilon Hill
Mutford
SOMERSET SH.

Sherborn

Was a Bishops See Aᵒ 704 which afterwᵈˢ in Will. the Conqueror's time, was transferr'd to Salisbury. There belonged to it then 9 Parish Churches, now but 1 reputed the best in ye County, in which at the entrance from the Porch under a very large stone 'tis said that Ethellald & Ethelbert both of them Kings of England, about 800 year before the Conquest, lie interred, and in ye South Ile is a sumptuous Monument of Jnᵒ Digby E. of Bristol, who dyed Anno 1698 and is said to have cost 1500ˡ. This Town has a good Freeschool, founded by K. Ed. 6ᵗʰ and an Almshouse by Richᵈ Beauchamp B. of Salisbury. Mᵏᵗ Thu. & Sat. well stored with all sort of Provision.

[at 103]

ymouth *is a very* … cient *Borough and a well fortified populous and Trading Seaport* … wns *Incorporated by Act of Parliament temp Hen 6ᵗʰ. Aᵒ 1439. Gov*… n'd *by a Mayor and Recorder who are Justices of the Quorum* … ther *Justices 9 Principal Burgesses and 24 Comon Council-men &c* … mb. *for Parl. are chosen by ye Freemen and Freeholders It has 2 Par Chˢ. This Town* … mp *Ed. 3ᵈ suffered by ye French who landed & burnt part of it but were repulsed by* … ugh *Courtney E. of Devon & ye Gentlemen of ye County with ye loss of 500 Men It drives a con*… rable *Trade into Foreign parts particularly in Pilchard to Italy &c Here was born that* … *& famous Seaman Sr Francis Drake. K William here caused to be built 2 Docks for the* … y *Royal Mkt Monday & Thursday*

Axminſter
Is a place famous for the Tombs of thoſe Saxon Princes, that were ſlain by ye Danes in ye bloody Battle of Brunoburg. It was then ye Demesne of of K: Athelston, who led ye Army agt ye Danes & in thankful remembrance of ye Victory wch he obtained, erected here a Minſter, for a Prieſt to pray for ye Souls of ye ſlain, whence it took its Name. Mt Sat. Fair on St Jno Baptiſt day.

Crookhorn
Called Cruecerne by ye Saxons is a good thorow-fare Town, seated on the Riv. Parret near the Confines of Dorsetsh. & has a Mt for Corn &c on Sat.

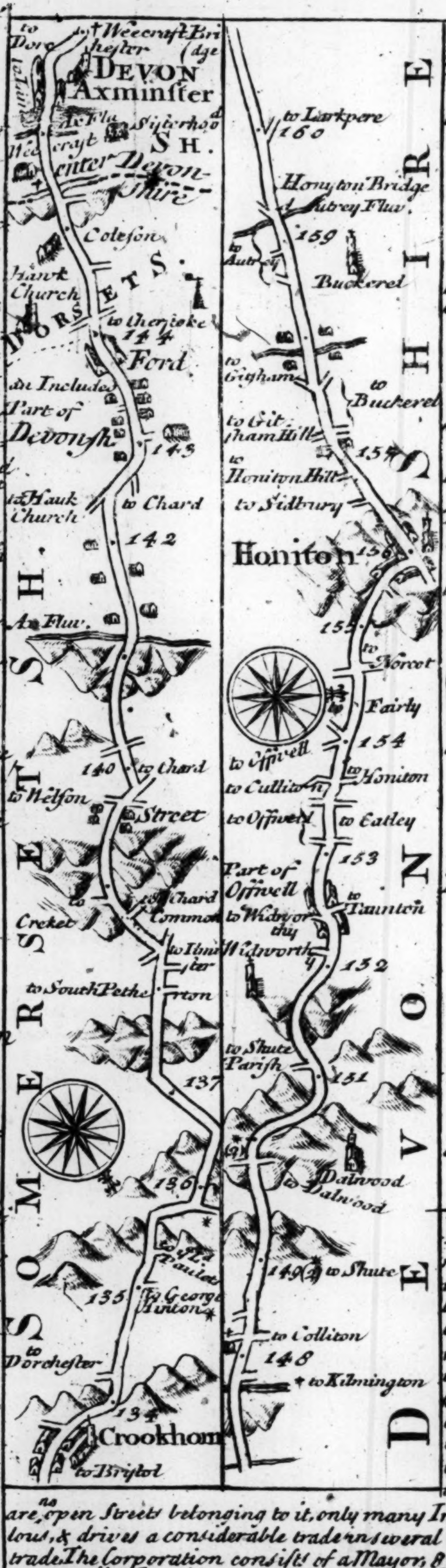
to Dorc hester
Weecraft Bridge
DEVON
Axminster
Ax Flu.
Sisterhood
Weecraft
Winter Devon-shire
Coleson
Hawk Church
DORSETS.
to therjoke
144
Ford
Ax Includes Part of Devonsh.
143
to Hauk Church
to Chard
142
SOMERSETSH.
Ax Flu.
140
to Chard
to Welson
Street
to Creket
to Chard Common
to Ilminster
to South Petherton
137
136
to Hinton St. George
to Hinton
135
to Dorchester
134
Crookhorn
to Bristol
to Larkpere
160
Honiton Bridge
Autrey Fluv.
159
to Autrey
Buckerel
to Githam
to Buckerel
to Gitsham Hill
157
to Honiton Hill
to Sidbury
Honiton
156
155
to Norcot
Fairly
154
to Offwell
to Honiton
to Culliton
to Offwell
to Eatley
153
Part of Offwell
to Widworthy
to Taunton
Widworthy
152
to Shute Parish
151
Dalwood
to Dalwood
149(2) to Shute
to Colliton
148
to Kilmington
DEVONSHIRE

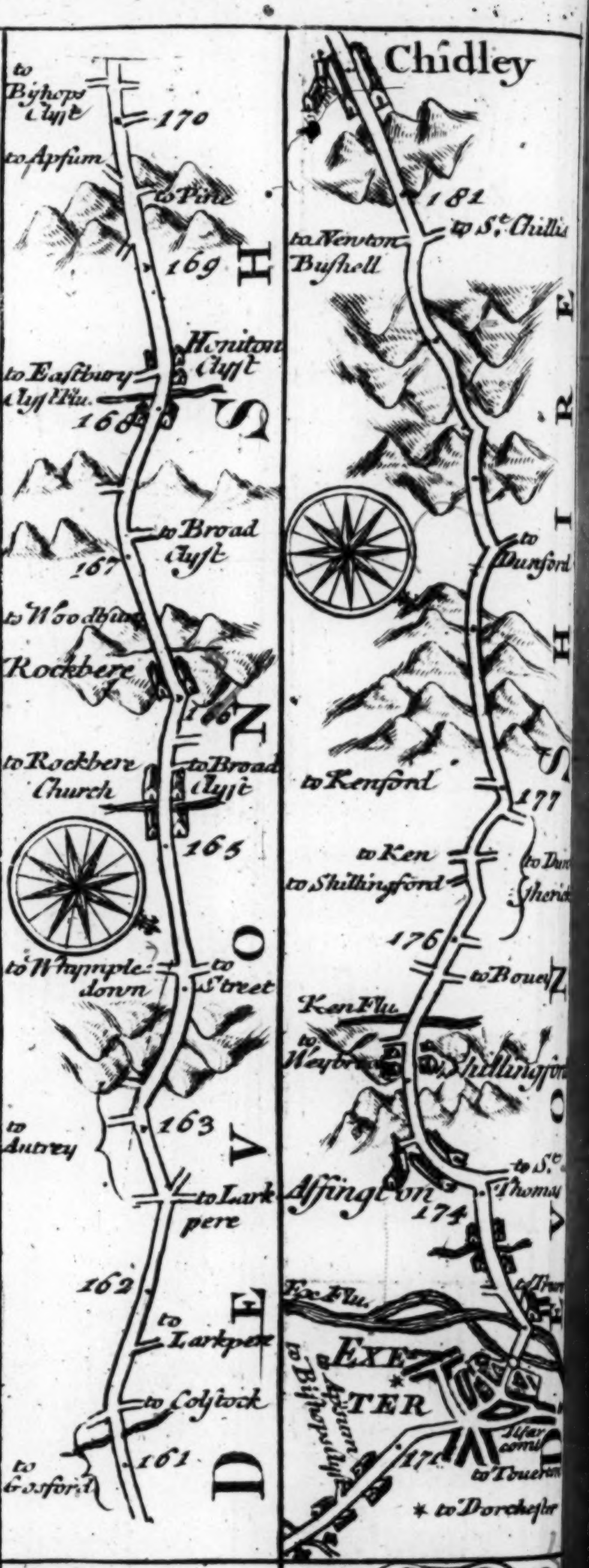
to Bishops Clyst
170
to Apsum
to Pine
169
Honiton Clyst
to Eastbury
Clyst Flu.
168
to Broad Clyst
167
to Woodbury
Rockbere
166
to Rockbere Church
to Broad Clyst
165
to Whympledown
to Street
163
to Autrey
to Larkpere
162
to Larkpere
to Colystock
161
to Gosford
DEVONSH.
Chidley
181
to St Chillis
to Newton Bushell
to Dunsford
to Renford
177
to Ken
to Shillingford
to Dunsford
to Sheriton
176
to Bovey
Ken Flu.
to Heybrook
Shillingford
Assington
174
to St Thomas
Ex Flu.
EXETER
to Bishops Clyst
Apsum
St Thomas
172
Alfar comb
to Tiverton
to Dorchester
DEVONSHIRE

Fowey Is situate near ye entrance of a very comodious Harbour, comanded by 2 Castles, ye entrance is narrow but very deep, having Water sufficient for Ships of ye greatest burthen. The Town is very ordinary & mean, ye buildings ill contrived, & so confusedly crowded together, that the are no open Streets belonging to it, only many Intricate Passages; It is nevertheless rich & populous, & drives a considerable trade in several sorts of Merchandizes, especially in ye fishin trade. The Corporation consists of a Mayor, 8 Aldermen, & 2 Assistants, & ye Burgesses are ch sen by all ye Inhabitants paying Scot & Lot. The Mayor in his Office & ye next year after, wth ye Senior Alderman, are Justices of ye Peace. Mt Sat. & Fairs on Shrove Tuesd. May & Septr 10th

Arms of FOWEY

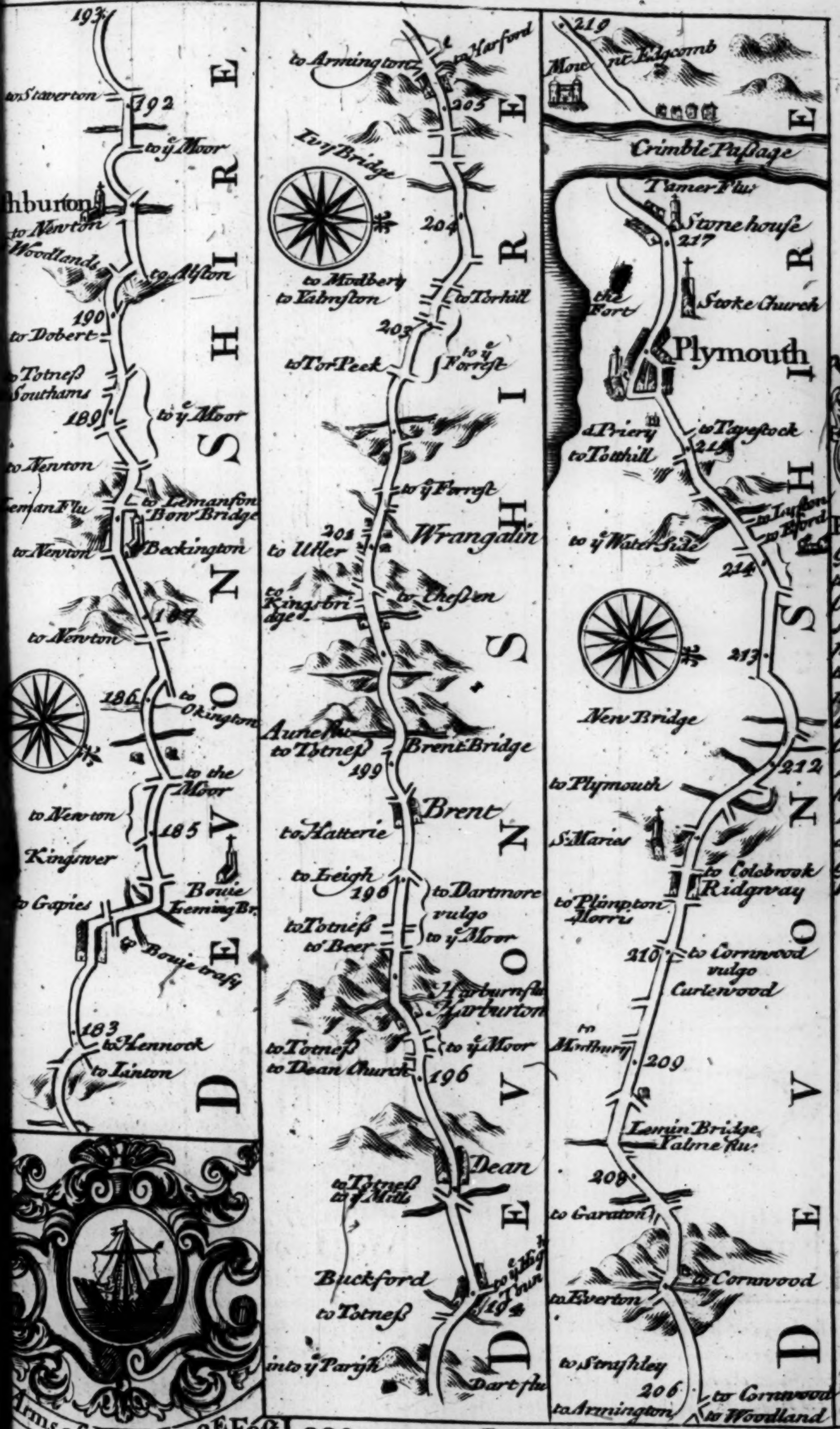
193
to Staverton
192
to ye Moor
Ashburton
to Newton
Woodlands
to Alston
190
to Dobert
to Totneſs
Southams
189
to ye Moor
to Newton
Leman Flu
to Lemanson Bow Bridge
to Newton
Beckington
187
to Newton
186
to Okington
to the Moor
to Newton
185
Kingswer
Bowie Leming Br.
to Gapies
to Bowie trasy
183
to Hennock
to Linton
DEVON SHIRE
to Armington
to Harford
205
Ivy Bridge
204
to Modbery
to Yalmston
to Torhill
203
to Tor Peek
to ye Forrest
to ye Forrest
201
to Uller
Wrangatin
to Kingsbridge
to Chesten
Aune flu
to Totneſs
Brent Bridge
199
Brent
to Hatterie
to Leigh
198
to Dartmore vulgo to ye Moor
to Totneſs
to Beer
Harburn flu
Harburton
to Totneſs
to Dean Church
to ye Moor
196
Dean
to Totneſs
to ye Mills
Buckford
to ye High Town
to Totneſs
194
into ye Pariſh
Dart flu
DEVON SHIRE
219
Mount Edgcomb
Crimble Paſsage
Tamer Flu
Stone houſe
217
the Fort
Stoke Church
Plymouth
a Priery
to Taveſtock
215
to Totthill
to Lyston
to Efford
to ye Water Side
214
213
New Bridge
212
to Plymouth
S. Maries
to Colebrook
Ridgway
to Plimpton Morrs
210
to Cornwood vulgo Curlenwood
to Modbury
209
Lemin Bridge
Yalme flu
208
to Garaton
to Cornwood
to Everton
to Stryſhley
206
to Cornwood
to Armington
to Woodland
DEVON SHIRE
Arms of EAST LOOE

Plymouth
Gives Title
to the Noble
Other Wind
sor Hick:
man, Crea
ted E. of Ply
mouth Dec
6th 1682. 34
Car. 2d. Chief
Seats at Flanch:
ford in Com
Surrey and
at Hewell
Grange in
Warwickſh.

East Looe — An ancient Borough, by Prescription, made a Corp. by Chart. 49°
R. Eliz; consisting of 9 Burgeſses, one of whom is yearly chosen May.r a
ecord &c. Memb.s for Parl. elected by the May.r Magistrates & Freemen, being ab.t 68 in No. This being a Man-
r of ye Dutchy of Cornwal, was settled by K. Wm on ye Ld Somers. Here is a small Chap. wch being in a ru=
us condition A.D. 1700 was repaired by ye then Memb.s of Parl. & has been since farther beautified by ye Rt
d S. Jonath.n Trelawney Bt. Bp of Winchester whose Family's Seat is near this Place. Chief Trade,
ſhing for Pilchards. Mt. Sat. Fairs, Candlemas & Michas day. —

Mount Edgcomb,

The Seat of the ancient Family of ye Edgcombs, pleasantly situate in ye midst of a Park, & having a fine prospect of ye winding Haven under it. It was made a Garrison for K. Cha: 1st agt ye Parl; but upon ye Restoration of K Cha 2d it well recovered its Lustre, when ye King gave St Richd Edgcomb a visit in his Voyage to Plymouth, he much commended ye lovely situation of his Mansion. Richd Edgcomb Esqr is present Pr of this fair Estate. Near this Mount is ye Neck of Land call'd Ram-head, a noted Sea Mark for Mariners. [at 219]

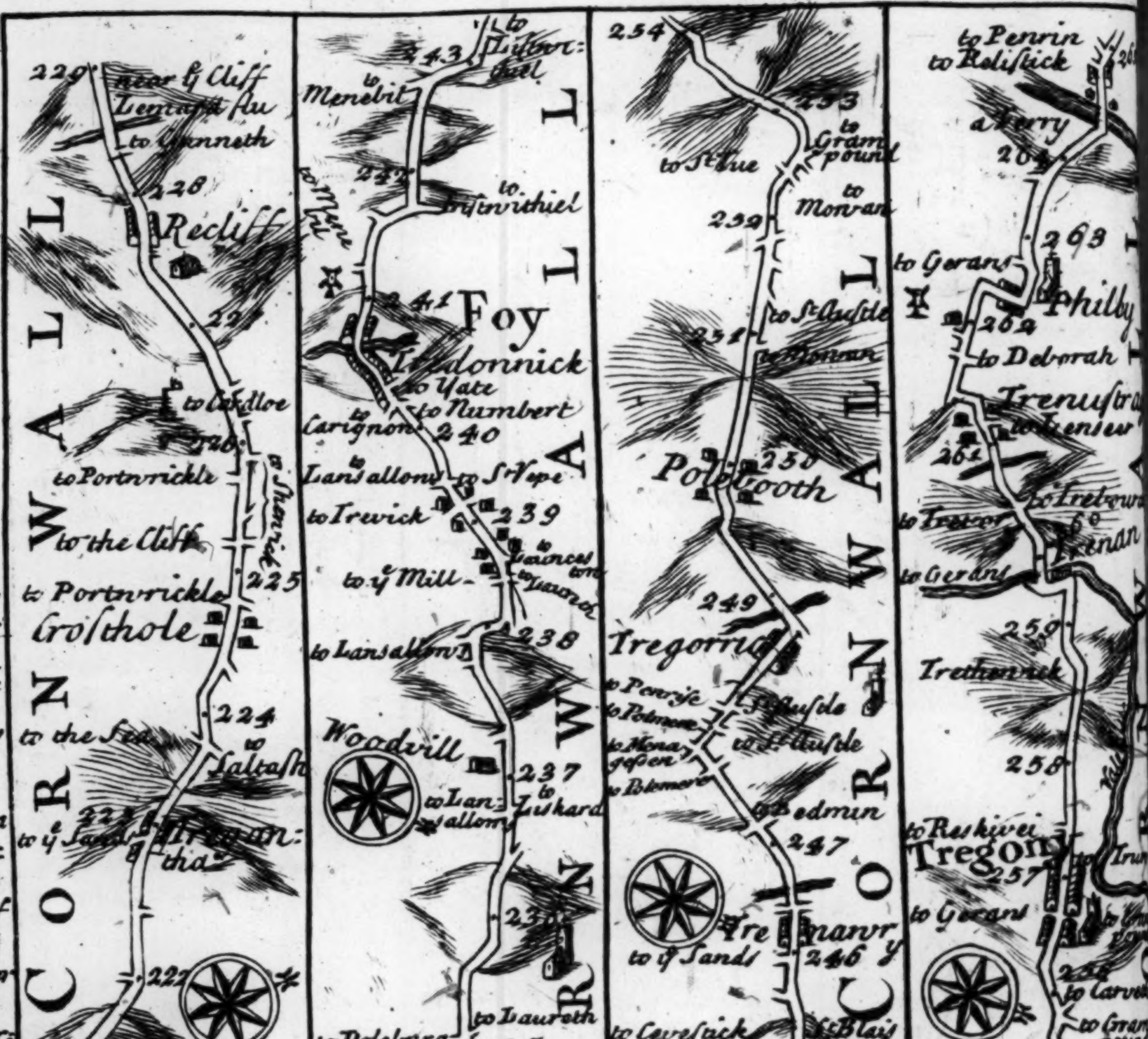

near ye Cliff
to Penneth
Recliff
to Cardloe
to Portwrickle
to Sheviock
to the Cliff
Crosthole
to the Sea
Saltash
Trematon
to ye Sands
Millbrook
Mackreel
Cornwall
Andorn Place
Mount Edgcomb
Stonehouse
Stoke
the Fort
The Sea
Plymouth
the Priory
to Lestwithiel
to Menebit
to Lostwithiel
Foy
Lidonnick
to Yate
to Numbert
to Carignon
to Lansallons
to St Vepe
to Trevick
to ye Mill
to Lansallons
Woodvill
to Liskard
to Laureth
to Polebarg
to Trelanny
to Trewgeth
to ye Sea
to Welham
to Perloe
Looe
to Liskard
CORNWALL
to Grampound
to St Tue
to Movan
to St Austle
Polgooth
Tregorrick
to Penrise
to Polmore
St Austle
Bodmin
Tremanor
to ye Sands
to Cevesick
St Blaize
a Ferry
the Bay
to Menebit
Trevardreth
to Penrin
to Relisick
a Ferry
to Gerans
Philby
to Deborah
Trenustran
to Trevor
to Gerans
Trethowick
to Reskivel
Tregony
to Grampound
to Pensance
to Tue Church
ye Arms of W: Looe

West Looe or Low

Is divided from East-Low, by a Bridge of 15 Arches, over ye River Low, whence both Towns receive their Name. It is a Manor belonging to the Dutchy of Cornwall, but vested in ye Corporation at the rent of 24 Sh. p An. which by Chart: 16 R. Eliz. consists of 12 Burgesses, one of whom is annually chosen a Mayor, who, with ye other Burgesses has power to choose a Steward. Memb for Parl are elected by ye Corporation & Freemen, being about 60 in Number. Here stood a Chappel of Ease temp. Hen 8th wch afterwards was converted into a Town-hall.

Pensance [a
Has a good Mkt on Th
Near it is the famou
Well called Madd
Well, by ye drinking
whose Waters man
remarkable Cures h
been effected. This To
suffered much by th
Spaniards in 1595
landing with 4 Galle
burnt it & laid wast
Countrey & Neighbo
ring Villages, but were
afterwards repulsed
by Forces from Plym

Mounts Bay
Is a very safe Harbou
for Shipping, & has a
Mkt on Sat. [at 201]

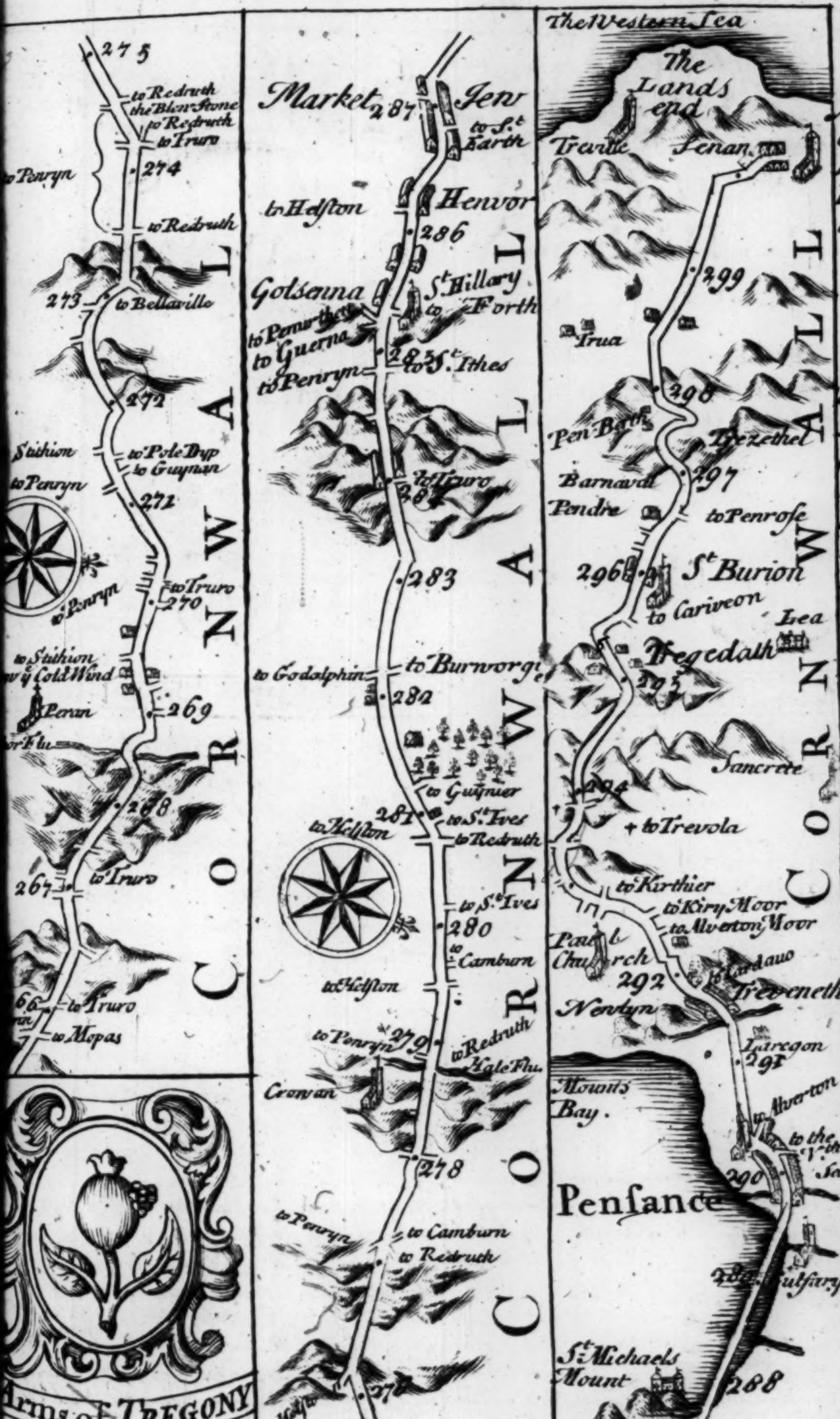
275
to Redruth
the Blew Stone
to Redruth
to Truro
274
to Penryn
to Redruth
273
to Bellaville
272
Stithion
to Pole Dyp
to Guynan
to Penryn
271
to Penryn
to Truro
270
to Stithion
by ye Cold Wind
Penn
269
268
to Truro
267
266
to Truro
to Mopas
CORNWALL
Arms of TREGONY
Market 287 Jew
to St. Earth
to Helston
Henvor
286
Golsenna
St. Hillary
to Forth
to Pemurthen
to Guerna
to Penryn
285
to St. Ithes
284
to Truro
283
to Godolphin
to Burnworgi
282
to Guynier
281
to St. Ives
to Helston
to Redruth
to St. Ives
280
to Cambon
to Helston
to Penryn
279
to Redruth
Hale Flu.
Crowan
278
to Penryn
to Camburn
to Redruth
to Helston
277
CORNWALL
The Western Sea
The Lands end
Treville
Senan
299
Trua
298
Pen Bath
Trezethel
297
Barnavell
Pendre
to Penrose
296
St. Burion
to Cariveon
Lea
Tregedath
295
Sancrete
294
to Trevola
to Kirthier
to Kiry Moor
to Alverton Moor
Paul Church
Gardavo
292
Treveneth
Newlyn
Laregon
291
Mounts Bay
to Alverton
to the ...th Sea
290
Pensance
289
Gulfary
St. Michaels Mount
288
CORNWALL

Market Jew

An inconſiderable Town, ſeated on Mounts Bay on a Deſcent Mt. on Sat. [at 187]

St. Michaels Mount [at 288]

In this Fort John Er. of Oxford, [after K. Hen. 6th, whoſe part he had taken, was worſted at ye Battle of Barnet] fortified himſelf ao. K. Ed. 4th but was not able to maintain it long: – It was alſo made an Aſylum & retreat by ye Corniſh Gentry in ye Civill Wars, & by ye Lady Anne Gordon Wife of Perkin Warbeck, but ſecur'd neither. In ye Rocks hereabouts ye Corniſh Chough, called Pyrrhocorax from its red Bill & Feet, breeds, which ye Countrey People know to their Sorrow to be not only a Thief, but an Incendiary & privately to sett Houſes on Fire, as well as rob them of what they find portable. —

Tregony An anc:
t Borough by Preſcription, formerly govern'd by a Portreeve; Incorpo:
ted with a Confirmation of all its Privileges by K. James 1st 19o of his
ign, under a Mayor (to be choſen yearly on the Tueſd. after Mich'as. day
Recorder, and 7 Burgeſses, the eldeſt of whom is ſaid to be Juſtice of
e Peace, during life, within the Borough. They are alſo empower'd by the
id Chart. to keep a Court of Record, on the firſt Mond in every Month. Chief Trade in Serges.
Memb. of Parliament are choſen by the Inhabitants in general, who are Houſe holders, and
oil the Pot, about 140 in Number. The Manor of this Borough belonged to the Earl of –
Moreton, & Cornwall, in the time of the Conqueror, & was not long after poſseſsed by the –
omeroys, & ſo remained till abt. the time of K. Ch. 1st when it came into ye Family of Bos:
aven, who is now Ld of ye Boro. Mt. Sat. Fairs Shrove Tueſd. May 3d. Jul. 25th. Septr. & Novr. 6th

THE ROAD FROM LONDON TO NEW HAVEN IN SUSSEX: Containing Comp. 45 AND Measd 56.3/4 Miles

From LONDON	Comp.	Measd
to Stretham	6	6 2
Croydon	10	10 5
Eaſt Grinſted	25	29 6
to Lewes	40	50
Newhaven	45	56 6

Continued to NEW SHORAM

from NEWHAVEN	Comp.	Measd
to Brighthelmſto	7	9
New Shoram	12	16

The Deſcription of LONDON continued

it has been chieſly defrayed by ye Coal Duties. The Abbey Church of Weſtminſter, was founded & Richly endowed before ye Conqueſt; by ye Pious K. Edward ye Confeſsor, & afterwa rebuilt in ye form now Seen, by K. Henry 3d K. Henry 7th added ye Chappel to ye Eaſt end of it, all built of delicate Stones brought from Huddleſtone Quarry in Yorkſhire, which curious Structure coſt him 14,000. His own Tomb in it of Braſs, made & finiſhed by one Pater a Painter of Florence, coſt 1000£. This Church & Chappel are famous for ye Interrment of Several Kings & Queens Nobility, & Gentry of ye firſt Rank, Learned Men, Great Soldiers &c. In a manner Oppoſite to this Abbey, to'ther Side ye Thames is Lambeth, where ye famous K. Canutus ye Dane Dyed in ye midſt of his Cups, & where is a Stately Palace with fine Garde &c. belonging to ye Arch Biſhop of Canterbury, founded by Baldwin Arch Biſhop, about ye Year 1183, having procured ye Mannor & Ground by exchange with ye then Biſhop of Rocheſter. Near ye Said Abbey Church was formerly a Palace, ye Ancient Habitation of our Kings, ever ſinc Edward ye Confeſsor, which was caſually Burnt down, temp. Hen. 8th Rd Save that part of it wch is now uſed by ye Lords & Commons in Parliament aſsembled, for ye Courts of Judicature, & the Kings Treaſury. The great Hall where ye Courts of Chancery, Kings Bench, & Common Pleas, are kept, is in length 300 Foot, 100 broad, & ye Roof of Iriſh Oak, is Said to have been firſt founded by K. Will. Ruſus, & rebuilt as it is now, by K. Richard 2d. Not far from ye Said Hall is ye Cottonian Library, conſiſting of diverſe very valuable Manuſcripts, collected chieſly by the curious Sr. Robt. Cotton, whoſe Great Grandſon Sr. John Sold ye Same together with ye Houſe, to her late Majeſty. The Learned & Ingenious Mr. Humphrey Wanley has lately Publiſhed a very accurate Catalogue of all ye Said Manuſcripts. The Royal Palace of Whitehal built by Cardinal Woolſey, Seized to ye Crown by Henry 8th, lately deſtroyed by Fire except ye Banquetting Room, a very Noble Building, having its Cieling Painted by ye famous Sr. Peter Paul Rubens. The Savoy another Palace, built by Peter E. of Savoy & Richmon Uncle to Q. Eleanor, Wife to K. Henry 3d; Now uſed as Barracks for Soldiers. In it are alſo ye remains of an Eccleſiaſtical Colledge or Hoſpital, founded by K. Henry 7th for a Maſter, 4 Poor Brothers who are all to be Clergy-men, & 4 Siſters. Somerſet Houſe, likewiſe belongs to ye Crown, & was Built by Edward Duke of Somerſet, Unc to K. Edward 6th The Tower of London, Said to have been firſt founded by Julius Cæſar, much enlarged by William ye Conqueror, & ſince conſiderably Augmented in its Fortifications, is not only a Fort or Citadel for ye defence of ye City & River, but alſo a Pala Royal, where our Kings with their Courts have Sometimes Lodged. It is Govern'd by a Conſtab or Cuſtos Turris & (in his abſence) by a Lieutenant Governor, who by Vertue of his Office is

Juſtice

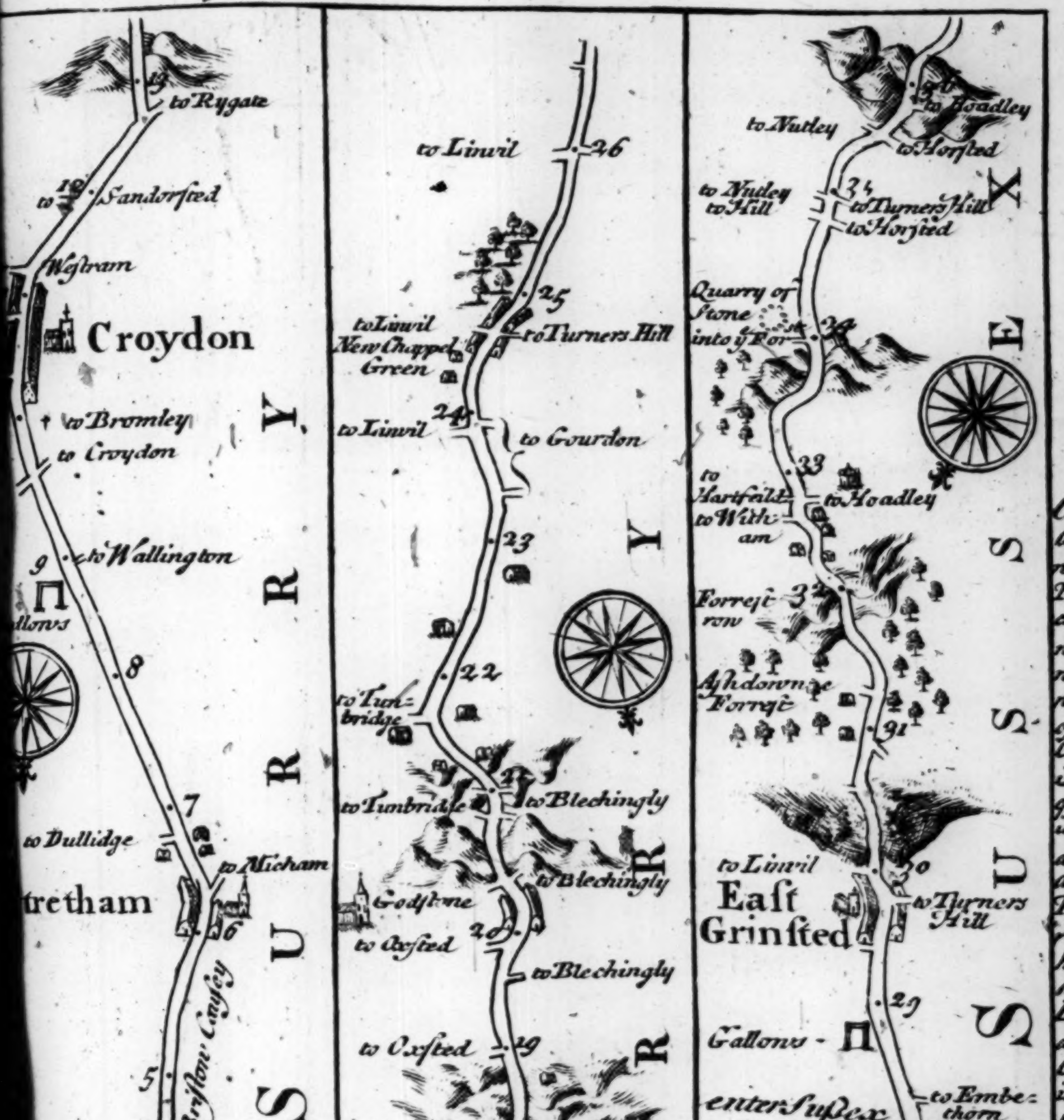
19
to Rygate
18
to Sandorsted
Westram
Croydon
to Bromley
to Croydon
to Wallington
9
Gallows
8
7
to Dullidge
to Micham
Stretham
6
Briston Causey
5
Dullidge
to Clapham
4
Camberwell
to Shacklewell
3
New River
Gallows
to Tooting
2
to Wansworth
Newington
Dullidge
to Lambeth
SOUTHWARK
SURRY
to Linwil
26
25
to Linwil
New Chappel Green
to Turners Hill
24
to Linwil
to Gourdon
23
22
to Tunbridge
21
to Tunbridge
to Blechingly
to Blechingly
Godstone
20
to Oxsted
to Blechingly
to Oxsted
19
18
Linwil
17
to Couldesdon
16
15
to Farley
14
to Chipsted
SURRY
to Nutley
36
to Hoadley
to Horsted
to Nutley
to Hill
35
to Turners Hill
to Horsted
Quarry of Stone
into ye For
34
33
to Hartfield
to Witham
to Hoadley
Forrest row
32
Ashdowne Forrest
31
to Linwil
30
East Grinsted
to Turners Hill
29
Gallows
enter Sussex
to Embethorn
Fel Bridge
28
to Turners Hill
27
SUSSEX
Ye Arms of EAST GRINSTED

Croydon
A large and
well built
Town, en:
compassed
with Hills,
well stored
with Wood,
of which
Charcole &c.
is made grt
quantities of
it being ven:
ded in Lon
don The
Town is ve:
ry populous
has a Free-
school, an
Hospital, &
a beautifull
Church. Here
is a Palace of
the Arch-Bi:
shop of Can:
terbury. It
has a well
stored Mt
on Satterd.
[at 11]

East Grinsted Is a Borough by
cription of great Antiquity, consisting of a Bayliff, and about 35 Burgage holders, who elect
nbers for Parliament returned by the said Bayliff The Bayliff is chosen by the Burgage holders at the
ual Court of the E. of Dorset and Middlesex who is Lord of the Borough and return'd by the
ard of the Court. In this Town the Assizes for the County are frequently held. Weekly Market on
sday They have also a Patent for a Monthly Market Fairs July 2d and Novr 30th for Cattle Swine &c

Bright helmston

Is a Town pretty large and populous, cheifly inhabited by Fishermen. It has a Commodious Harbour, & a Mt. on Sat.

New Shoreham

Is a very ancient Boro: by Prescription, by ye name of Constables, & Inhabitants. Members for Parl. are chosen by ye said Inhabitants paying Scot & Lot & returned by ye Constables. This Town is Populous, and well built, having a very good Harbour for Vessels of considerable Burthen. It has a great many able Shipwrights who build Ships here both for the service of ye Navy, & Merchants. The Parish Chu. which was formerly Collegiate, has lately been repaired, and greatly beautified by the voluntary contributions and at the expence of the Inhabitants to their great credit. And it is observed that their is never a Beggar in the Town, nor any Person that receives Alms. Mt. Tuesd. Fairs St. James day.

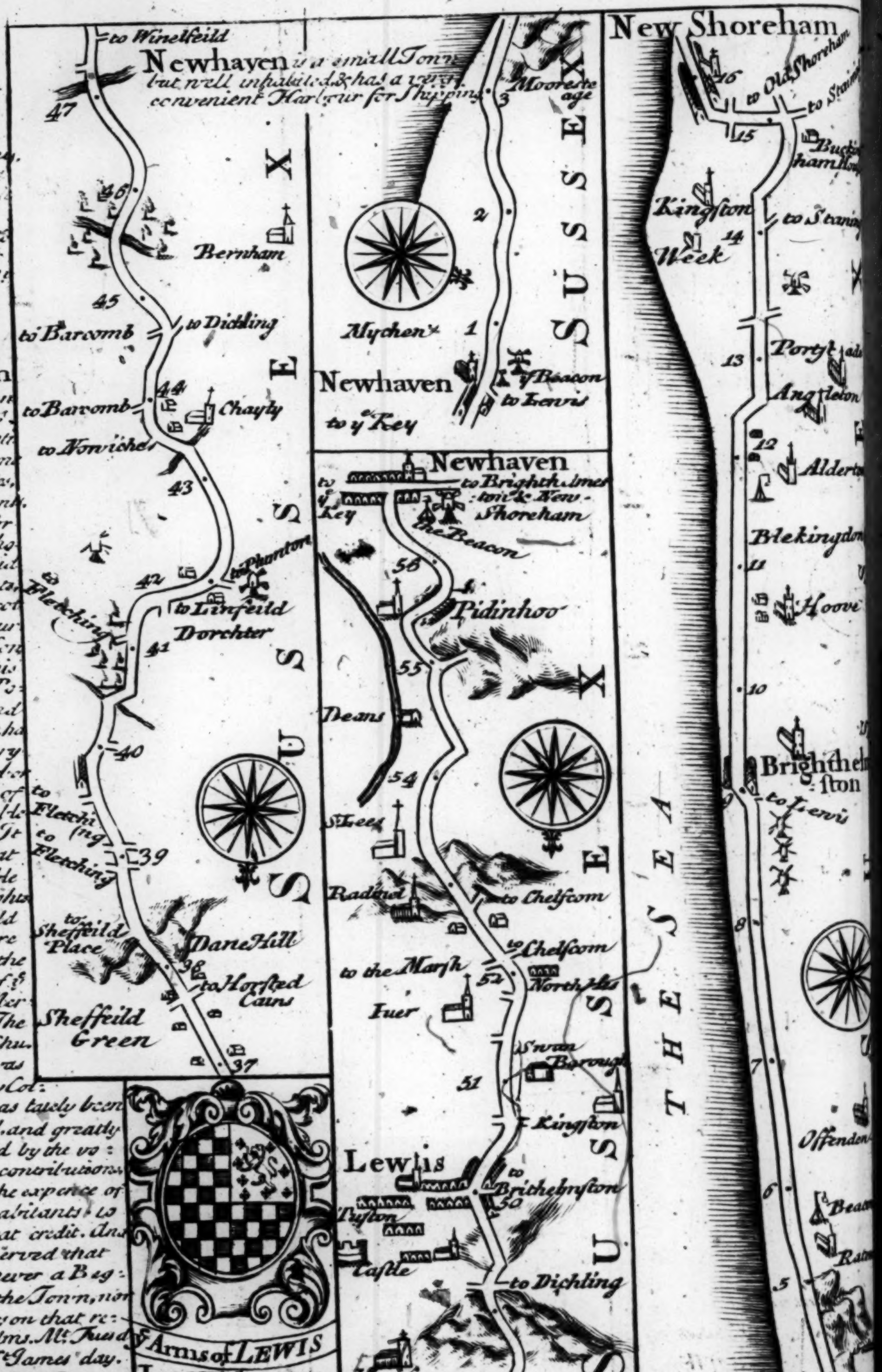

to Winelfeild
Newhaven is a small Town but well inhabited, & has a very convenient Harbour for Shipping
47
46
Bernham
45
to Barcomb
to Dichling
44
to Barcomb
Chayly
to Norwiches
43
42
to Plumton
Fletching
to Linfeild
Dorchter
41
40
to Fletching
to Fletching
39
to Sheffeild Place
Dane Hill
38
to Horsted Cains
Sheffeild Green
37
SUSSEX
Moorestage
3
2
1
Alychen
Newhaven
ye Beacon
to Lewis
to ye Key
SUSSEX
Newhaven
to ye Key
to Brighthelmeston & New Shoreham
The Beacon
56
Pidinhoo
55
Deans
54
Steeps
Radmel
to Chelscom
to Chelscom
to the Marsh
52
North Hse
Iuer
Swan Borough
51
Kingston
Lewis
to Brithelmston
50
Tuston
Castle
to Dichling
Hamsey
Offam Street
43
SUSSEX
THE SEA
New Shoreham
16
to Old Shoreham
to Stain
15
Buckingham Hous
Kingston
14
to Staning
Week
13
Portslade
Angleton
12
Aldert
Blekingdon
11
Hoove
10
9
Brighthelmston
to Lewis
8
7
Offenden
6
Beacon
5
4

ye Arms of LEWIS

ye Arms of NEW SHOREHAM

Lewis, *a very ancient Borough, by Prescription, by ye stile of Constables & Inhabitants. The sd Constables are chosen yearly at a Court Leet, held alternately by 3 Lds Viz. ye D. of Norfolk, ye Ea set, & Middlesex, & ye Ld Abergavenny; Memb. for Parl. are elected by ye Inhab. pa Scot & Lot, returned by ye Constables. This Town is very large, well built, & very ag ly Scituated both for Air, & Prospect. It had formerly a Strong Castle, & a Pri The latter is now converted into a House of ye E. of Dorset. Near this Place A was fought a Bloody Battle between K. Hen. 3d & the Barons; wherein the being defeated, was forced to submit to very unreasonable & dishonourable c tions of Peace. Mt. on Sat. Fairs Apr. 23d Whitsun. Tuesday, & St. Mathew*

THE ROAD FROM LONDON TO PORTSMOUTH

Com. SOUTHAMPTON, Containing Compd. 60, AND Measurd. 73¼ Miles

	Comp.	Measd.		Comp.	Measd.
to Wansworth	5	6¼	to Lippock	38	46
Kingſton	10	12¼	Petersfield	45	55½
Cobham	17	20	Harndon	51	62¼
Guilford	25	30	Portſey Bridge	57	69
Godalmin	28	34¼	Portsmouth	60	73¼

The Deſcription of LONDON, continued

ſtice of ye Peace in Middleſex, Kent, & Surrey,: And by Ancient Grants has ye Privile f taking Unam Lagenam ante malum & retro, that is 4 Gallons & a Pint before & behind Maſt of Wines, & a certain quantity of Lobſters, & other Shell Fiſh, that paſs by ye Tower, & twice much from an Alien as from a Native: Every Perſon of ye Quality of a Duke ſent Priſoner to Tower, pays him for his Fee 20l., every Baron under that Degree 10l., & every Comoner 5l. e has alſo ye diſpoſal of Yeomen Warders places. Under ye said Conſtable & Lieutenant, is a Gent man Porter who has ye Care of ye Gates, & upon ye entrance of a Priſoner has for his Fee Veſtimenta Superiora, or a Compoſition, which is uſually 3l. for a Peer, & 5l. for any other rſon. The Ancient allowance from ye King to a Duke, Priſoner, was 12l. p. Week, now 4l., the Same to a Marquis,; to all other Lds formerly 10l., now but l. 4. 5d.; to Gent nen formerly 4l., now 13. 4d., to indigent Perſons, now 10. p. Week. The Yeomen Warrs in Number 40. are reckoned ye King's Domeſticks, & Sworn by ye Chamberlain of his jeſties Houſhold, or ye Clerk of ye Checque: their Buſineſs is to attend State Priſoners & to wait y Gates. In ye Tower were impriſoned David K. of Scots, & John K. of France &c. In it re Murthered Hen: 6th, ye 2 Princes Edd. 5th & his Brother Richd. D. of York, by Crookback ichds. Comand: within its Walls on ye Green, Several Nobles have been Beheaded, as Robt. E. of ſex, ye Lady Jane Grey, not long before proclaimed Qun., ye Ld. Dudley her Huſband &c. — re Sr. Tho: Overbury was Poyſoned, & Arthur Capel E. of Eſsex (temp Car. 2di) was nd Dead, having his Throat Cut from Ear to Ear. In Wakefield Tower, adjoyning to ye Bloody wer, are kept ye Ancient Records of ye Nation, & ye Several High Courts of Judicature, wch are nſmitted hither, for their preſervation from ye Petty Bagg Office & Rolls Chappel, & are extreamly ll regulated by ye Keeper of them & his Clerks,; ye Office being open for any Perſons Search: from Hours of 7 to 11 of ye Clock in ye Morning, & from 1 to 5 in ye Afternoon, except in ye Months of Decem . & Feb. & in them from 8 to 11 in ye Morn. & 1 to 4 in ye Afternoon; Holy Days & times of Sickneſs cepted. Not far of ye place where ye Said Records are kept, is ye Treaſury for ye Jewels & other Ornamts y English Crown, & ye great Mint for Coyning Gold & Silver, wch by Chart. K. Edd. 3d. Since firmed, is managed by a Corporation, conſiſting of a Warden (whoſe Office is to recieve ye Gold & er brought in for Coynage, to Pay ye owners for it, & overſee thoſe under him) a Maſter & rker (who recieves ye Bullion from ye Warden, cauſes it to be Melted, delivers it to ye Moneyer when Minted recieves it again) a Comptroller (who is to See yt ye Coyn be according to ye Juſt Weig ſsay Maſter (who Sees that ye Bullion be according to ye Standard) a Surveyor of ye Melting (who s care yt ye Bullion be caſt out, & not altered after delivered to ye Melter) & Auditors who make up compts. The Members of this Corporation are exempt from all Publick Offices. Near ye Said

Mint

Kingston [at 12]

This Town is large well built, & Inhabited. Furnished with convenient Inns &c. Is Said to have rec.d its Name from Athelston Edwin & Ethelred Saxon Kings, who were Inaugurated on a publick Stage in the Market place, in the Town when the Nation was much afflicted by the Danes. In this Town was formerly a Castle of the Clares Earl of Glocester, and the Assizes for the County are frequently kept here. Market on Saturday.

Opposite to Thames Ditton, is Hampton Court A most Magnificent Structure, & a Palace Royal; Founded by that Great but Ambitious and Unfortunate Statesman Cardinal Tho. Woolsey. in the Reign of K: Henry 8th It was enlarged, finished, & made an Honour by the said King who made it his chief pleasure Seat. K: Will. & Q: Mary have greatly Adorn'd & Beautified this Palace he making it his last Retreat.

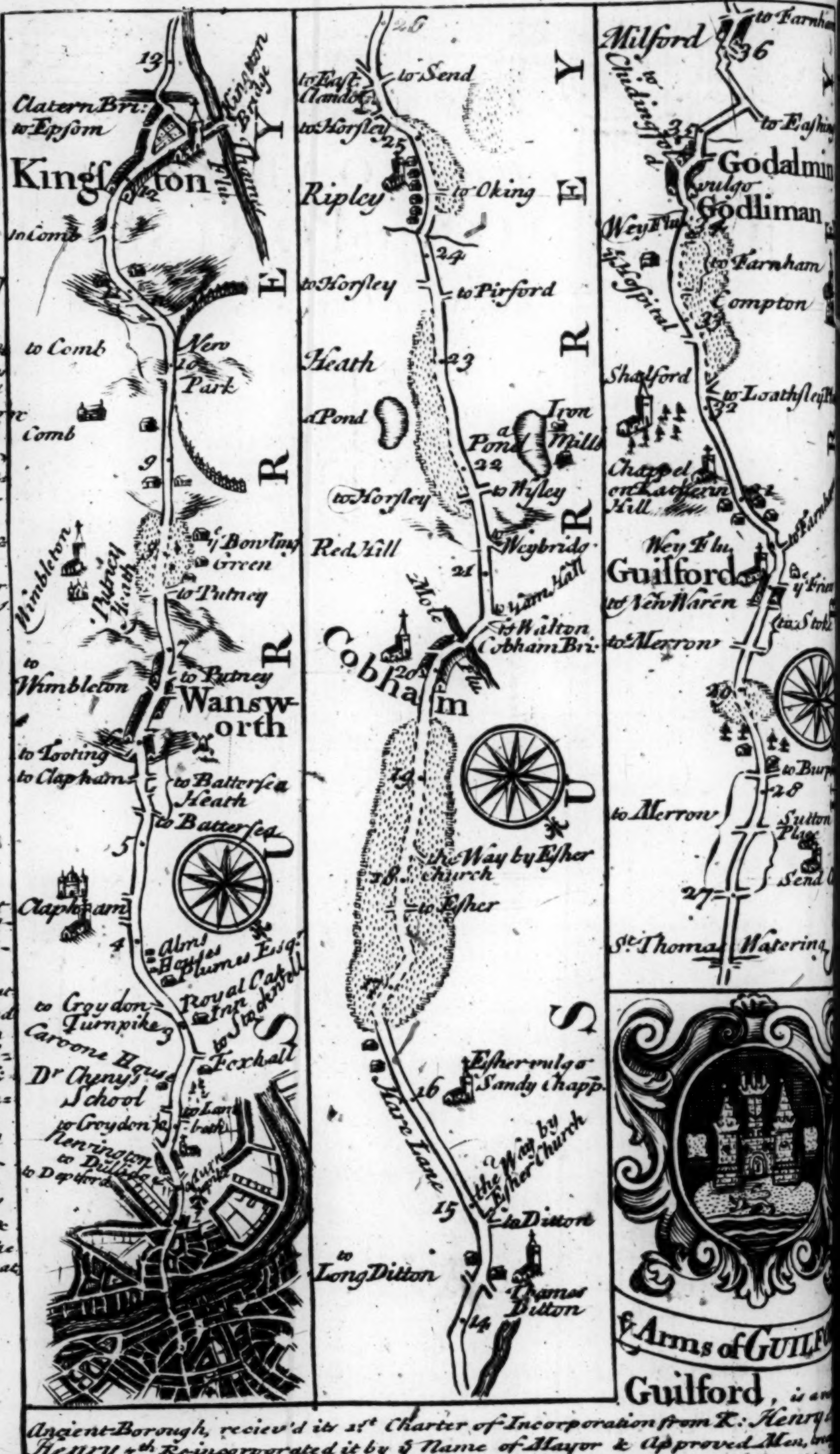
13
Clatern Bri.
to Epsom
Kingston Bridge
Kingston
Thames flu
to Comb
to Comb
New Park
10
Comb
9
Wimbleton
Putney Heath
ye Bowling Green
to Putney
to Wimbleton
to Putney
Wansworth
to Tooting
to Clapham
to Battersea Heath
to Battersea
5
Clapham
4
Alms Houses
Plumes Esqr.
to Croydon Turnpike
Royal Oak Inn
to Stockwell
Caroone House
Foxhall
Dr. Chenys School
to Croydon
to Lambeth
Kennington
to Dullidge
to Deptford
26
to East Clandon
to Send
to Horsley
25
Ripley
to Oking
24
to Horsley
to Pirford
Heath
23
a Pond
a Pond
Iron Mills
22
to Horsley
to Wisley
Red Hill
Weybridge
21
Mole flu
Ham Hall
to Walton
Cobham Bri.
Cobham
20
19
the Way by Esher Church
18
to Esher
17
Esher vulgo Sandy Chapp.
16
Kare Lane
the Way by Esher Church
15
to Ditton
to Long Ditton
Thames Ditton
14
SURREY
Milford
36
to Farnham
to Chidingfold
35
to Eashing
Godalmin vulgo Godliman
Wey Flu.
St. Hospital
to Farnham
Compton
33
Shalford
to Loathsley
32
Chappel on Catherin Hill
to Farnham
Wey Flu.
Guilford
ye Friers
to New Waren
to Stoke
to Merrow
30
to Burpham
28
to Merrow
Sutton Place
Send
27
St. Thomas Watering
ye Arms of GUILFORD

Guilford, is an
Ancient Borough, reciev'd its 1st Charter of Incorporation from K: Henry
Henry 7th Reincorporated it by ye Name of Mayor & Approved Men,
of a Mayor 7 Magistrates & 16 Bayliffs. Memb. for Parliamt. are Elected by
Free men & Freeholders, Inhabitants within ye Borough, & paying Scot & Lot.
was formerly noted for the Cloathing Trade. Since ye Reformation it produced
Abbott, Arch-Bp of Canterbury, who founded here a fine Hospital; Rob
Abbott that Learned Bp of Salisbury, & Sr. Maurice Abbott Ld. May
London 3 Sons of a Clothier in this Town. Here is a fine Free School founde
Edwd. 6th to wch one Hamond has since been a great Benefactor. The A
for ye County are Sometimes held in this Town, wch is very well Accomodated
&c. & had formerly a Royal Palace & Castle. It has 3 Par: Chur.s a great Mar.
particularly for Wheat & 2 Fairs (Viz) Aprill 23d & Novr. 11th Being Scituated on
ble R. Wey Sends great quantie.s of Corn, Meale, Timber &c. to London. Here
Godwin E: of Kent rec.d Alfred K: Ethelreds Son & Heir to ye Crn. of Engla
ye most Solemn Assurances of Friendship of Fidelity; but, Contrary to all his Vows
ments Surprized ye 600 Men, ye Retinue of ye Royal Youth by Night, & 1st punis
with Decimation that is put every 10th Man to ye Sword & then (see ye Marg

Guilford continued

Redecimated ye remaining Number i, e, punished ev. 10th Man of them in like manner, & delivered ye Young Prince himself into the Hands of Harold the Dane, who caused his Eyes to be put out, loaded him with Irons, & imprisoned him during Life.

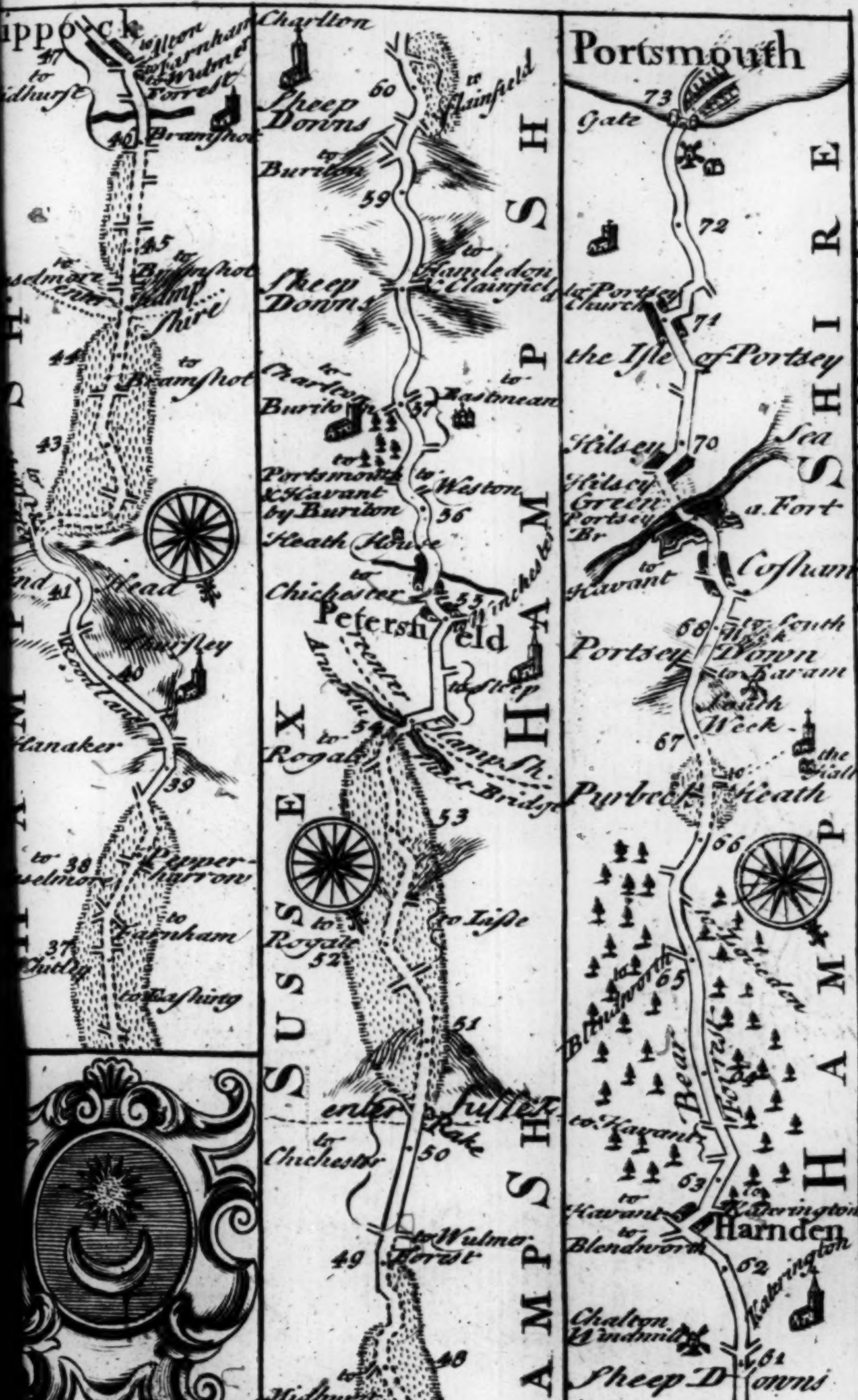
Portsmouth
Gate
73
72
71
70
the Iſle of Portsey
to Portsey Church
Hilsey
Hilsey Green
Portsey Br
Sea
a Fort
Cosham
to Havant
68
to South Week
Portsey Down
to Karam
South Week
67
the Hill
Purbeck Heath
66
65
64
63
to Blendworth
Bear Forrest
Horndeen
to Havant
to Katerington
Harnden
to Blendworth
62
Katerington
Chalton Windmill
61
Sheep Downs
HAMPSHIRE
Charlton
Sheep Downs
60
to Clainfield
to Buriton
59
to Hameldon Clainfield
Sheep Downs
to Harden
Buriton
57
to Eastmean
to Portsmouth & Havant by Buriton
to Waston
56
Heath House
to Chichester
55
to Winchester
Petersfield
to Steep
54
to Rogate
Hamp. sh.
Sheet Bridge
53
to Rogate
52
to Liſse
51
enter Suſsex
Rake
to Chichester
50
to Wulmer Forrest
49
48
to Midhurst
to Chichester
SUSSEX
HAMPSHIRE
Lippock
47
to Alton
to Farnham
Wulmer Forrest
to Midhurst
46
Bramshot
45
Haselmore
to Bramshot
enter Hampshire
44
to Bramshot
43
Head
41
40
Shursley
Hanaker
Road Lane
39
38
to Haselmore
Pepper-Burrow
37
to Farnham
Chittey
to Eashing
ns of PORTSMOUTH

tſmouth a large
g & well Built Sea Port Town, Fortified by Edwd 4.th Henry 7.th & 2: Eliz:
ſt by K: Charles 2.^d who made it Impregnable. It is alſo Noted for its Good Har-
Docks, Store Houſes, Rope Yards, & all other Conveniences for the Navy Royall
porated laſt by K: Charles 1.st is Gov.^d by a Mayor, Aldermen, Recorder, Bayliffs
mon Councill Men. Sends Burgeſses to Parliament. In this Town George Vil-
Duke of Buckingham, intending a Second Expedition into France, was
'd by John Felton a Lieutenant in ye Army. Here alſo ye Marriage between
harles 2.^d & Q: Katherine of Portugal was Conſummated May 14.th 1662.
ets Tueſday, Thurſday, & Saturd.^y & one Free Mart (vizt) St Peters Day, wch holds
ys.

The Iſland of Portſey

Is about 14 Miles in Circumference. It is encompaſsed at high Tides wth Sea Water, of wch they make Salt, & is joyned to the Continent, by a Bridge over an Arm of the Sea, which has a Fort for its defence. Athelfled Wife of K. Edgar gave this Iſland to Newminster in Winchester.

Guilford

Gives title to ye R.^t Honble Francis North Created Baron Guilford Septr 23.^d 1683 35 Car. 2.^d Cheif Seat at Durdans in Com. Surrey (a fine Seat built by ye Berkleys of Berkley Castle out of ye ruins of None-such) & at Rockstone Abbey in Com. Oxford.

Tunbridge
[at 30]

Or the Town of Bridges, So called because here the River Medway, branches itself into 5 little Streams, over each of w.ch is a Bridge of stone Here is a Freeschool erected by S.r Andrew Iud of London, & a Causey in y.e Road toward London by M.r. Jn.o Wilfrid: M.r Frid: Fairs Ashwednesd: Midsumer-day, & S.t Lukes-day. About 4 q.rs Miles South of the Town are the Chalybiate Springs called Tunbridge Wells, which are very much resorted to by the Gentry in the Sumer season, for their excell.t Virtue & efficacy in several Cases: They have been so frequented of late Years, that there are now several Houses near them with Shops & Lodgings, & a M.t well stored with all sorts of Provisions.

This Town give Title of Vicount to y.e Noble Frederick Zuleistein de Nassau: Created E. of Rochford, & Vicount Tunbridge, May 10.th 1605, 7.th Will 3.d

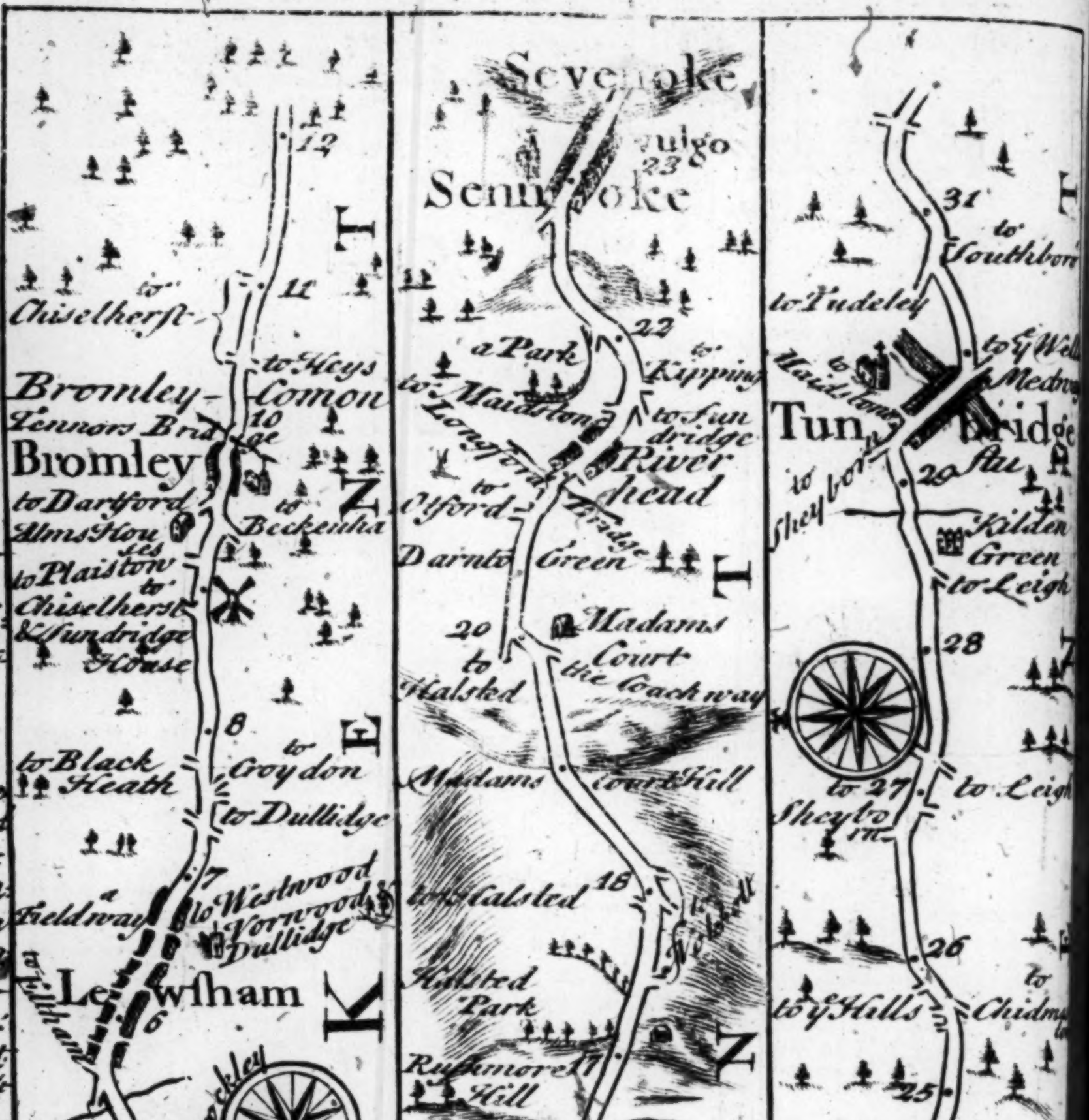

Sevenoke
vulgo
Sennoke
23
22
a Park
to Maidston
to Kipping
Longford
to Sundridge
River head
Bridge
to Otford
Darnts Green
20
to Halsted
Madams Court
the Coach way
Madams Court Hill
18
to Halsted
Halsted Park
Rushmore Hill
17
to Halsted & Otford
a Field way
16
to Goodham & Orpington
15
to S.t Mary Cray
14
to Down
Farnbury vulgo Farnborow
to Orpington
to Broadstreet Green & Orpington
13
to Wickham & Croydon
KENT
12
11
to Chiselhorst
to Heys Comon
Bromley
Lennors Bridge
10
Bromley
to Dartford
Alms Houses
to Beckenham
to Plaiston
to Chiselherst & Sundridge House
8
to Black Heath
to Croydon
to Dulledge
7
a Field way
to Westwood
Vornwood
Dullidge
Lewisham
Lewisham
6
5
to Brockley
to Deptford
the Countys Bridge
Kent
enter
New Cross
4
to lower Deptford
to Peckham
Halfway House
Wood Bridge
3
K Rill
to Horsley Down
Watering
Lock Bridge
31
to Southborow
to Tudeley
to Maidstone
to y.e Wells
Medway
Tun Bridge
to Sheybourn
29
Kilden Green
to Leigh
28
27
Sheybo in
to Leigh
26
to y.e Hills
to Chidmston
25
Riverhead Hill
Knoll Place
24

Lensham [at
A Place famous for sev
great Meetings; Viz.t of
Emperor of Constanti
noble, by K Hen 4.th
1415 of Anne of Cleave
K Hen. in 1539. Of K H
5.th when he came out of
France, in 1410 of y.e E
Sigismund. 1416 & K E
4.th 1474 by y.e Mayor &
& Citizens of London
their Robes. Of the Adm
of France, & B.ps of P
by the L.d High Admi
of England, & 500 Gent; & of Cardinal Campeius, by the D. of Norfolk & ma
Prelates & Gent. Here are a Free Schools one for Latin, & another English, founde
M.r Abraham Colf. formerly Minister of this Parish, of which the Comp.y of Li
Sellers London are Governors.

Bromley [at 9¼] Here is a Palace of the B.p of Rochester, on whom K Edgar con
the Manor A.o 1780. Here is also an Hospital for 20 poor Widows, who ha
an allowance of 20£ P annu each, & a Chaplain, who has 50£ P annu be
Donation of the Founder, the Right Rev.d D.r John Warner B.p of Rochest
whose pious & charitable example was afterwards followed by several oth
Alts at Fairs Feb 3.d & July 25.

THE ROAD FROM LONDON TO RYE IN SUSSEX

Containing, from the Standard in CORNHILL LONDON Compd 46 & Measd 64 Miles

	Comp.	Measd		Comp.	Measd
to Lewsham	4	6¼	to Tunbridge	20	29½
Bromley	6	9½	Lamberherst	28	39½
Farnborow	9	13½	Newenden	38	53½
Sevenoke	15	23	Rye	46	64

The Description of LONDON — continued

Mint is a Royal Arsenal, where are Arms & Amunition for 60000 Soldiers: for ye management of wch
kept ye Office of Ordnance, whereto belong ye Master of ye Ordnance, ye Lieutenant General, Surveyo
lerk of ye Ordnance, Keeper of ye Stores, & Clerk of ye Deliveries. This Office has also ye Superintendence
f ye Magazines at Woolwich, Chatham, Portsmouth, Plymouth, Upnor Castle, Hull,
Berwick &c. Within ye Walls of ye Tower is a Chappel Royal, called Cæsars Chappel, now out of
se, & a Parochial Church, called St. Petri ad Vincula infra Turrim, exempt from all Ecclesias=
al Jurisdiction of ye Arch Bp, & a Royal Donative, without Institution or Induction. There is also a
urt of Record held every Monday by Prescription for ye Liberty of ye Tower (to wch belong ye Old
rtillery-Garden by Spittle Fields, & ye little Minories) holding Plea in Actions of Dept, Trespass &c.
e Gentleman Porter before mentioned Acts within this Liberty, as Sheriffs in their respective Countie
ear ye Tower is St. Katherines Hospital which has a Royal Jurisdiction in Ecclesiastical Causes, &
obate of Wills: ye Master of it has a considerable Revenue & is comonly a Person of Quality: It has also
Comissary from wch there is no appeal but to ye King in his Court of Chancery, who issues out a Comission
ereupon as in appeals from ye Arches, or Prerogative. London Bridge formerly of Timber was des
oyed by Fire Anno 1165o 1o Rs Stephani & afterwards rebuilt of Stone by K. Hen. 4d & K. John: it
nsists of 29 Arches, 20 Foot distant from each other, & has in ye Middle a Draw Bridge, being in all
00 Foot long, 60 high, & 30 broad, it has Annexed to it, for its Maintenance & repair, a vast Reve=
e in Lands & Houses, & there are Several considerable Officers belonging to it, ye chief of wch are ye 2
ridgemasters eligible Yearly on Midsumer Day, after ye Sheriffs & Chamberlain, out of ye Body of ye
very-men. London is Said to have been first Walled round by Constantine ye Great, at ye request
f his Mother Helena, wth a mixture of Hewn Stone, & British Bricks, for ye Londoners like ye Lac
emonians, before ye time Slighted fenced Cities, deeming ye Courage of ye Inhabitants ye best Fortification
most terrible to an Enemy. To ye Walls belonged 7 Gates Still Standing, Vizt Ludgate, So Named either
om K. Luddus, or taken from Fludgate, in regard to ye Ditch below it, as there was ye Porta Fluenta=
a at Rome; New Gate, from ye Newness of its building called Chamberlan Gate, now ye Publick
gale for Malefactors &c; Aldersgate, either from its Antiquity or from Aldrick ye Saxon; Cripp
ate, from ye adjoyning Hospital for Lame & Infirm People; More Gate, (from a Neighbouring Bogg
Fenn formerly, but Since drained & turned into Pleasant Walks) built by Francerius Falconer
d Mayor Ano 1414; Bishops Gate, from Some Bishop, wch ye German Merchts of ye Society of
Hanse Towns, were formerly obliged by Articles to repair, & in Case of Siege to defend; Ald
ate or Old Gate, from its Antiquity: Besides Beling or Biling's Gate, now a Wharf for Ships,
Dour Gate i, e, Water Gate, now called Dow Gate. The Royal Exchange in Cornhill,
ected first in ye Year 1566 by Sr Tho: Greesham a Noble Mercht, & by a Herald & Sound of
rumpet, in ye presence & by ye Special Comand of Q. Eliz. proclaimed Royal, was even then
ho' of Brick) one of ye finest Burses in ye World. Before ye time of its building, ye Merchts had
ir Burse or Meeting place in Lombard Street. The Stately Fabrick now Standing was

Seven Oak
[at 23]

Received its name from seven Oaks of an extraordinary Size, which grew in or near it at its firſt building, but have been long since cut down. It is governed by a Warden, and 4 Aſſiſtants, has a Mt. on Sat. and 2 Fairs Viz. June 20th & December 6th. Here is an Hospital & School founded by Sr. Wm. Sevenoke, sometime Ld. Mayor of London, for the inſtruction of poor Children, & Suſtenance of aged Persons. He is said to have been a Foundling brought up at ye Charge of some Charitable Person of this Town, from whence he took his name; which probably diſposed him to so gratefull & suitable a Charity. Here was also formerly a magnificent Palace of the Arch Bps of Canterbury, built by Tho. Bourchier of the said See; very much enlarged & beautified by his Succeſſors Arch Bps Morton, & Warham; which laſt finding it envied by the Nobility exchanged it with the King. — From the Crown temp. Jac: 1mi R. it came to the Sackvils E. of Dorset, & by them it was diſposed of to Mr. Richard (commonly called Dog) Smith who settled it for ever on St. Thos. Hospital Southwark. This place is laſtly remarkable for the unhappy defeat & Death of Sr. Humphrey Stafford, by Jack Cade & his followers, being sent againſt them by K. Hen. 6th —

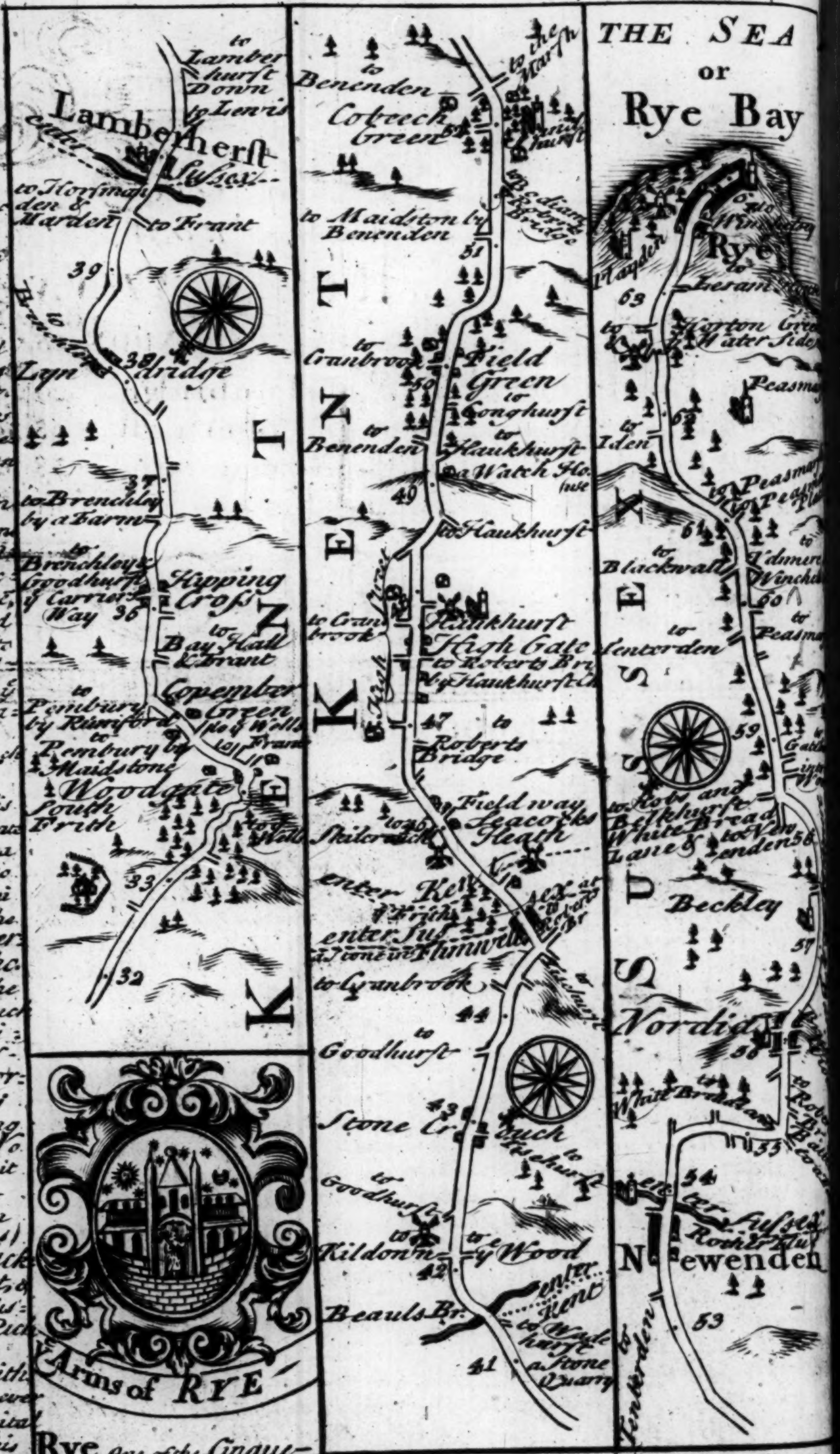

Lamberherſt
to Lamberhurſt Down
to Lewis
Suſsex
to Horſmanden & Marden
to Frant
39
38
Lyn
Bridge
37
to Brenchley by a Farm
to Brenchley Goodhurſt & Carrier Way
36
Kipping Croſs
to Bay Hall & Frant
Colemberſ Green
to Pembury by Rumford
to Pembury by Maidſtone
Woodgate
South Frith
to Wells
33
32
KENT
Arms of RYE
to Benenden
Colbeech Green
to the Marſh
52
Newden Hurſt
to Maidſton by Benenden
51
to Cranbrook
Field Green
to Conghurſt
50
to Benenden
to Haukhurſt
Watch Ho.
49
to Haukhurſt
to Cranbrook
Haukhurſt High Gate
to Roberts Br.
by Haukhurſt Ch.
47
Roberts Bridge
Field way
Seacocks Heath
enter Kent
enter Suſsex
Flimwell
to Cranbrook
44
to Goodhurſt
Stone Crouch
43
to Goodhurſt
Kildown
to ye Wood
42
Beauls Br.
enter Kent
a Stone Quarry
41
KENT
THE SEA or Rye Bay
Rye
Playden
63
to Iden
62
Peasmarſh
61
to Blackwall
60
to Tenterden
59
SUSSEX
Beckley
57
Nordiam
56
55
54
Newenden
Rother R.
enter Suſsex
to Tenterden
53

Rye One of the Cinque-
Port Towns, to which Tenterden belongs as a Member; it is well built and p
lous, Scituated upon a Rocky Hill, with a very pleasant Prospect toward the Sea:
The Ancient Splendor of this Place is sufficiently manifeſted by Ipres Tow
tified by William of Ipres E. of Kent, and the Privileges it enjoyed equally
the Cinque-Ports; before it was annexed to them as a Principal. K. Edw
walled it round, and it had sometime a Comodious Harbour, but subje
the uncertainty of the Sea: It now drives a great Fiſhing Trade: The Corpor
consiſts of a Mayor, Jurats, & Comonalty, who, with the Freemen, choo
Members for Parliament. The Pariſh Church is a large and Handsom
ding Markets on Wednesday, & Satterday. Fairs Auguſt. 10th

The Roads from LONDON to BARNSTABLE, &c.

Contains as follows & comences at Andover (see Page 62)

From London to	
Andover	55: 66'2
Ameſbury	65: 80'5
Shrawton	70: 86'4
Warminſter	80: 99'4
Maiden Bradley	85: 105
Bruſton	93: 115'5
Weſton Regis	102: 126'2
Aſcot	108: 133'7
Bridgwatr	116: 143'3
Hartro house	126: 155
Dulverton	136: 169'6
S. Moulton	146: 183'2
Barnſtable	154: 194
From Barnstable to	
Torrington	8: 11'2
Hatherley	15: 21'4
Ivy	24: 33
Newport	30: 42'7
Hall Drunkard	38: 51'5
Cambleford	42: 57'1
St Indullion	49: 65'6
Padſtow	54: 72'3
St Columb	60: 80
St Michael	65: 87'4
Truro	70: 94'6

The Deſcription of LONDON-continued

as after ye great Fire, built in ye place of ye former, at ye Joynt & equal charge of ye Chamber of London & ye Company of Mercers, in a Quadrangular form, containing from E. to W. 203 Foot, & from N. to S. 1 Foot; & coſt 50000l. to reinburſe wch expence there are abt 100 Shops above Stairs, let at the arly rent of 4l. each & 30l. Fine, beſides ye Shops below Stairs, & ye fine Vaulted Cellars. So yt ye round whereon ye Building Stands, being very little more then 3 Quarters of an Acre, & producing ove 4000l. Yearly, is perhaps one of ye Richeſt Spots of yt dimenſion in ye whole World: And as ye Burſe it Self, conſidering its Admirable Architecture, Magnificence of its Pillars, & Ports, ye many oyal Statues, curiouſly wrought in Marble & Alabaſter, ye lofty Turrett wherein is a Chain of 12 Bells, comodious Walks for Merchts in all Weathers &c. we may venture to Say there is none like it. Among Said Royal Statues, yt of K. Chas 2d in ye middle of ye Quadrangle, is particularly obſervable for its Life, exact proportion, ye Work of ye Noted Carver & Statuary, Mr Grimlin Gibbons erected at ye charge ye Society of ye Merchts Adventurers of England. There are alſo Several other Statues worth our No- as ye of K. Chas 1st on Horſe back, at Charing Croſs (done in Braſs by Lafeur, ye great Artiſt o made ye Magnificent Brazen Monument, in K. Hen. 7ths Chappel, for ye D. of Buckingham Stab- Felton) Near wch is ye Mews so called becauſe ye King formerly kept his Hawks in it, as he does now his rſes. The Statue of K. Jas 2d of Braſs in ye Court at White Hall, & another of K. Chas 2d over ye Condu- Stocks Market, erected at ye Sole Coſt of ye worthy Citizen & Alderman Sr Robt Viner Kt & Bart are likewiſe be admired. Omitting ye Several Magnificent Halls of ye Incorporate Companies, as Mercers, Drapers, Fiſh- ngers, Skinners, Goldſmiths, Merchant Taylors &c. we ſhall onely touch upon Guild Hall. It was firſt built Sr Thos Knowles Mayor Ao 1410, & after ye Fire rebuilt as we now see it, in it sit ye Judges of eſtminſter, upon Niſi Prius &c. & ye Mayors & Sheriffs Court, & ye Court of Conſcience: Near it is ery fine Chappel for ye uſe of ye Ld Mayor & Court of Aldermen. Near or adjoyning to Guild Hall is Blackwell all ye grand repoſitory of ye Woollen Manufactory, under ye Governours of Chriſts Hoſpital. Of ye Several blick Offices, as ye Admiralty Office at Charing Croſs, ye Navy Office, Pay Office, Victualling Office, we ſhall particularly obſerve ye Cuſtom Houſe in Thames Street, a very uniform Building wch being ilt after ye Fire by K. Chas 2d, coſt 10000l. It Suffered again by a Fire not long Since, but has been repair And ye Comiſſioners during ye time of its reparation took a convenient Houſe in Leaden Hall Street, re they Still Sit, being 7 in Number, & holding places by Patent from ye King, who allows each of n a Salary of 1000l. The under Officers are appointed by a Warrant from ye Lds of ye Treaſury. The Cuſ- s are Said to be worth to ye Crown Yearly upwards of 1300000l. Next ye Exciſe Office in ye Old Jury, re Sit ye Comiſſioners of his Majeſtie's Exciſe, being 7 in Number, who had formerly a Salary of 800l. P. An. is now 1000l. by reaſon of ye Annexion of ye Leather Office, formerly managed by diſtinct Comiſsrs Poſt Houſe General in Lombard Street, is a very convenient building, purchaſed by K. Chas 2d of Robt Viner: The Office is executed by ye Poſt maſter General, & managed by a Deputy & 77 Perſons, who their actual attendance. Hence Letters, & Packets, are diſpatched every Monday, to France, Italy, Spain nders, Germany, Sweden, Denmark, Kent, & ye Downs: Tueſday, to ye United Netherlands, Germany, Sweden, Denmark, all parts of England, Scotland, & Ireland: eſday to Kent, & ye Downs: Thurſday, to France, Spain, Italy, & all parts of England and

Warminſter [at 99]

A pretty large Town & anciently enjoyed great Immunities for Doomday Book says, nec Geldavit. nec Hidata fuit. & it pay'd no Tribute or Tax, It has a very great Corn Market on Sat: 2 Fairs, & very good Inns.

Ameſbury [at 80½]

Receiv'd its Name from the Valiant Ambrosius Aurelianus, who in the Declension of the Roman Empire, took upon him the Government of Britain & with the aſsistance of ye Magnanimous Arthur, repelled the most furious Attacks of his Enemies, & Foreign Invaders; but was at length Slain in a sett Battle on Salisbury Plain, in the defence of his Country. Here was a Monastery founded by Ambrosius, for 300 Monks, who were to pray for ye Souls of those that were Slain by the treachery of Hengist the Saxon. Here was also a Stately Nunnery built and endowed by Alfritha Wife to K. Edgar, to expiate the Murther of her Son in Law K. Edward. Q Elinor Wife to K. Henry 3d. renounced all Regal Pomp, and spent the latter part of her days in this Nunnery, & Mary Daughter to K. Ed. 1st & 13 Noble Mens Daughters, were veiled in it, on Aſsumption day, Anno 1285. This Town has several good Inns. a Mt. on Friday, & 2 Fairs yearly

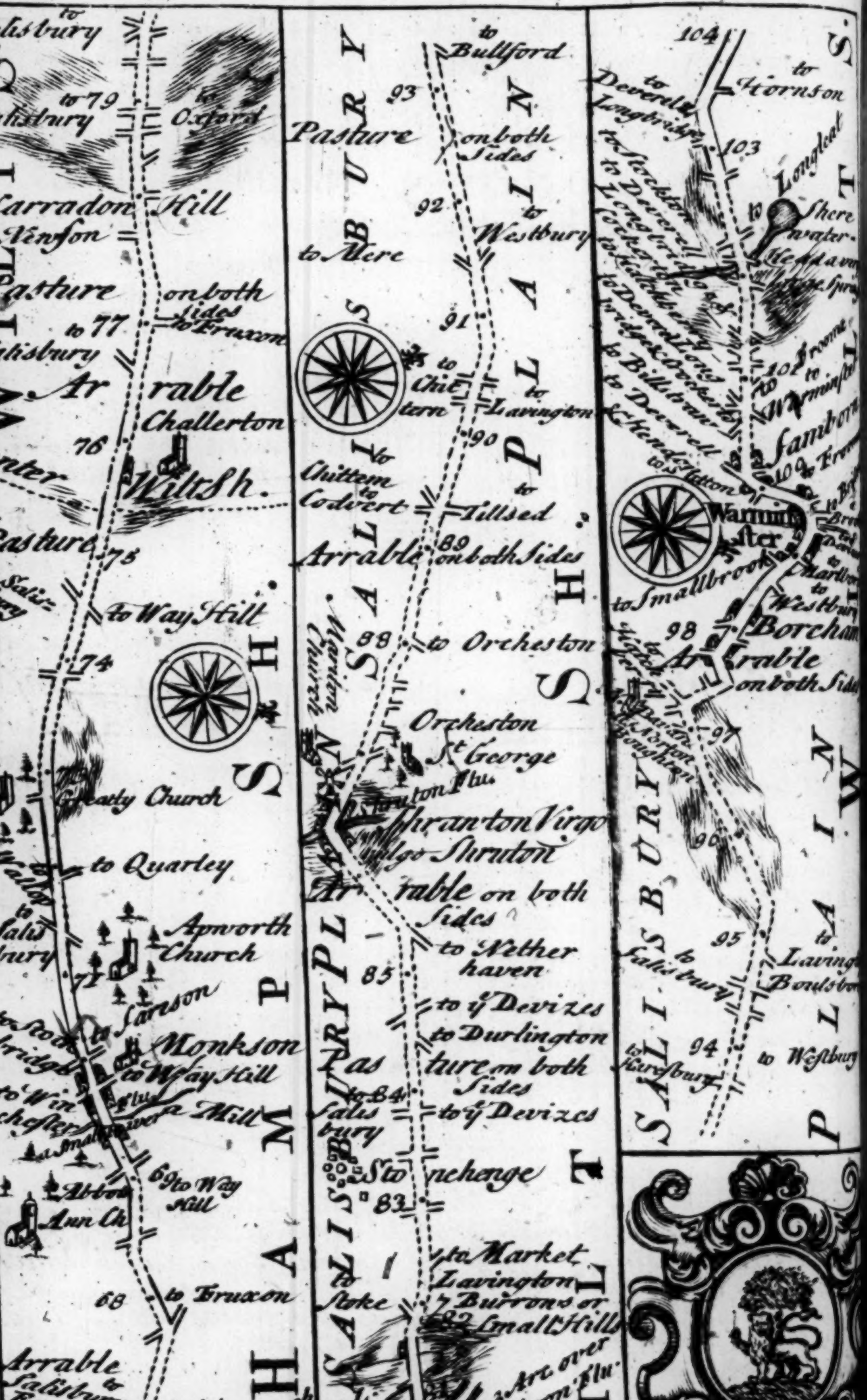
to Salisbury
to 79 Salisbury
to Oxford
Harradon Hill
to Venson
Pasture
on both sides
to 77 Salisbury
to Bruxon
WILTS
Arrable
Challerton
Wiltsh.
76
Pasture
75
to Salisbury
to Way Hill
74
Wallop
Quatly Church
to Quarley
to Salisbury
Apworth Church
71
to Sarson
to Stockbridge
Monkson
to Way Hill
to Winchester
Abbots Ann Ch.
69 to Way Hill
68
to Bruxon
Arrable
to Salisbury Exeter & Lands end
a Rill
67 to Marlborough
Stone Br. 5 Arches
Andover
HAMPSH.
to Bullford
93
Pasture
on both Sides
92
to Westbury
to Mere
91
to Chiltern
to Lavington
90
Chittern to Codvert
Tillsed
Arrable
89 on both Sides
88
to Orcheston
Maiden Church
Orcheston St George
Shranton Virgo
alias Shraton
Arrable on both Sides
to Netherhaven
85
to ye Devizes
to Durlington
Pasture on both Sides
to 84 Salisbury
to ye Devizes
Stonehenge
83
to Stoke
to Market Lavington
7 Burrows or Small Hills
82
3 Arc over Avon Flu.
to Market Lavington
to L. Amesbury
Wood Br.
Stone Bridge
Amesbury
81
80
to Salisbury
SALISBURY PLAIN
WILTSH.
104
to Deverel Longbridge
to Hornson
103
to Longleat
to Sherewater
to Stockton
to Deverel
to Codford
to Heytesbury
to Devrel
to Billstrow
to Deverell
to Hendell
to Frome
to Warminster
Samborn
100
to Bristol
Warminster
to Smallbrook
to Westbury
98
Boreham
Arrable on both Sides
97
96
95
to Lavington
Boulsbor
to Salisbury
94
to Westbury
to Heytsbury
ye Arms of ANDOV

Andover a very
ishing & Trading Town Incorporated last by Q: Eliz: under a Bayliff, High Stewa
orderder, 10 approved Men out of whom are Chosen 2 Justices / 22 Capitall Burg
Memb: for Parliament are Elected by a Majority of ye Corporation. Their Trade co
Malt, Shalloons &c. Markets Saturday. Fairs May 1st & Novemr. 6th Near th
also is a Fair Yearly on Septr 30th call'd Wey-hill Fair, from ye little Village wh
tis kept, Esteem'd ye greatest in England for Sheep: Farmers from ye North
& East Resorting to it; to Buy Dorset Shire Ewes. It is also very Consider
for Kentish, & Sussex, Hops; & Glocester Shire, & Somerset Shir Ch
which are brought to this Fair in great Abundance.

Maiden Bradley

Here was formerly an Hospital for Lepers, built & endowed by Manser Biſset, about the latter end of K. Stephens Reign or the beginning, of K. Henry the 2d.

[at 106]

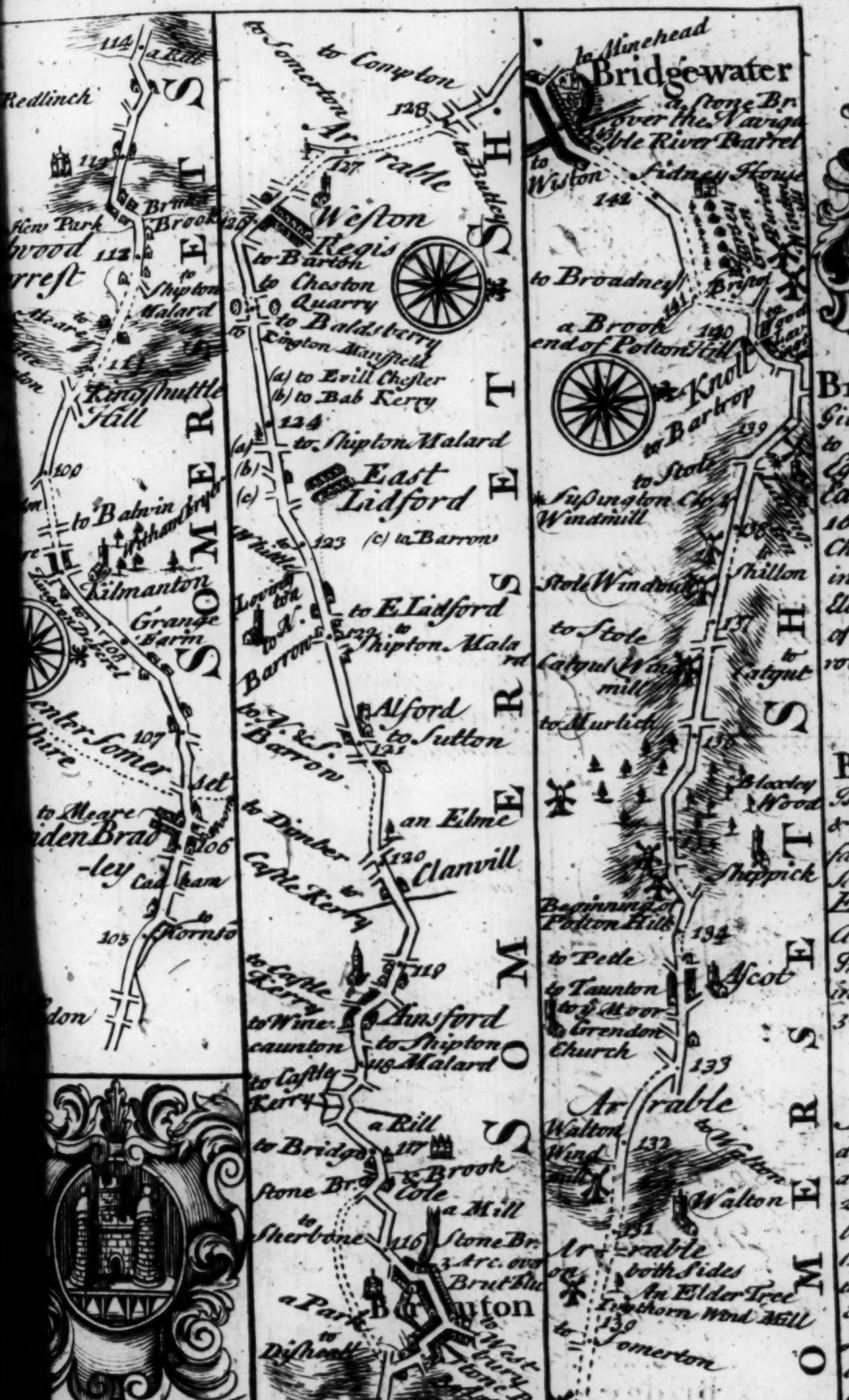
to Minehead
Bridgewater
a Stone Br. over the Navigable River Parret
to Wiston
Fidney House
142
to Broadney
Briſtol
a Brook end of Polton Hill
141
140
Knoll
to Barkrop
139
to Stole
Suſsington Ch.
Windmill
Shillon
Stole Windmill
to Stole
137
to Catgut
Catgut Windmill
to Murlich
Bleecley Wood
Sheppick
Beginning of Polton Hill
134
to Pede
to Taunton
to Moor
Grendon Church
Aſcot
133
Arrable
Walton Wind Mill
132
to Walton
Walton
131
Arrable both Sides
An Elder Tree
a Hawthorn Wind Mill
130
to Somerton
to Glastonbury
to Campton
SOMERSETSHIRE
to Somerton
to Compton
128
Arrable
127
to Butleigh
Weſton Regis
to Bartish
to Cheston Quarry
to Baldsberry
Kington Manſfield
(a) to Evill Cheſter
(b) to Bab Kerry
124
to Shipton Malard
East Lidford
123
(c) to Barrow
Lovers to N. Barrow
to E. Lidford
122
to Shipton Malard
Alford
to Sutton
121
to N. & S. Barrow
an Elme
120
Clanvill
to Dimber
Caſtle Kerry
119
to Caſtle Kerry
to Wine caunton
Ansford
to Shipton Malard
118
to Caſtle Kerry
a Rill
to Bridgo
117
a Brook
Cole
Stone Br.
to Sherbone
a Mill
116
Stone Br. 3 Arc. over Brut
Bruton
a Park
to Diſhcott
to Westbury
Stone Br.
SOMERSETSHIRE
114
a Rill
Redlinch
113
New Park
Brook
112
to Shipton Malard
Kingſhuttle Hall
100
to Balwin
Kilmanton
Grange Farm
108
107
Somerset
to Meare
Maiden Bradley
106
Cadham
105
Hornſo
Arms of BRIDGEWATER

Bridgewater
Gives Title of Earl to the Noble Scroop Egerton. Created Earl, May ye 27th 1617: 15 James 1st. Chief Seats, at Aſhridg in the County of Buck, Elsmere in ye County of Salop, & Newbrough in Staffordſhire.

Bruton [at 115]
Is a Town well built & Inhabited, has a fair Church, a Free-School founded by K. Ed. 6th & a Noble Alms-house. Its chief Trade is in Serges Stockings &c. Mt. Satterd. 3 Fairs Yearly.

Stonehenge,
a Strange Structure of a vaſt bigneſs, about 28 Foot high, & 7 in breadth, placed in 3 Circles, one within another, reckon'd as one of the Wonders of our Land, & said to be erected by Uter Pendragon, aſsiſted by the Britiſh Merlin, in remembrance of the Britains Maſsacred near this Place, by the Saxons under Hengiſt, at a pretended Treaty. Cambden & others are of Opinion, that these Stones were not hewn out of the Rock, but Artificially made of pure Sand, & by some Glutinous matter cemented together.

dgewater Is
port-Town, & ancient Corporation; had its firſt Charter from K. John, was
a Mayor Town by K. Hen. 4th & a diſtinct County by K. Hen. 8th. It is
by a May.r Recorder, Bayliffs, Aldermen, & 24 Comon Council-men: The
Mayor, Recorder, & Aldermen are Juſtices of the Peace; They have also a
-clerk, a Serjeants at Mace, & a Water Bayliff. The Freemen are free of all
port Towns in England & Ireland, except London & Dublin. The In
ants paying Scot & Lot, elect Memb.s for Parl. Here is a very fine Par. Church
ated to St. Mary, & 2 good Markets on Th. & Sat. 4 Fairs Viz. 1st Thur in Lent,
24th Sept. 21st & Dec. 29th. Here was anciently a Caſtle built by Wm. de
ver, in the reign of K. Jno. He also very much improved ye Haven, & began
d ye Bridge, wch was finiſhed by one Trivett or Strivett, a Nobleman of
val: The said Trivett likewise erected an Hoſpital here, dedicated to St. John

Torrington

Gives Title of Baron to the Right Honourable Thomas Newport. Created Baron Torrington, July ye 2d. 1716. Chief Seat at Twickenham in the County of Middleſex.

Dulverton

Is a well accomodated Town, has a good Mt. on Sat. &c. Fairs, Viz on the Feaſts of St. Simon & Jude, and St. Peter, for Cattle and Sheep Chiefly. [at 170]

Moulton

Is a Corporation Govd. by a Mayr., Recorder, & Capital Burgeſses, the Said Mayr. is a Juſtice of ye Peace for a year after his Mayoralty, and the Eldest Burgeſs likewise. This Town trades mostly in Serges and Felts, has a good Mt. on Sat and 2 Fairs, Viz on Sat. before St. Barnabys, and the Sat before St. Bartholemews day.

[at 183]

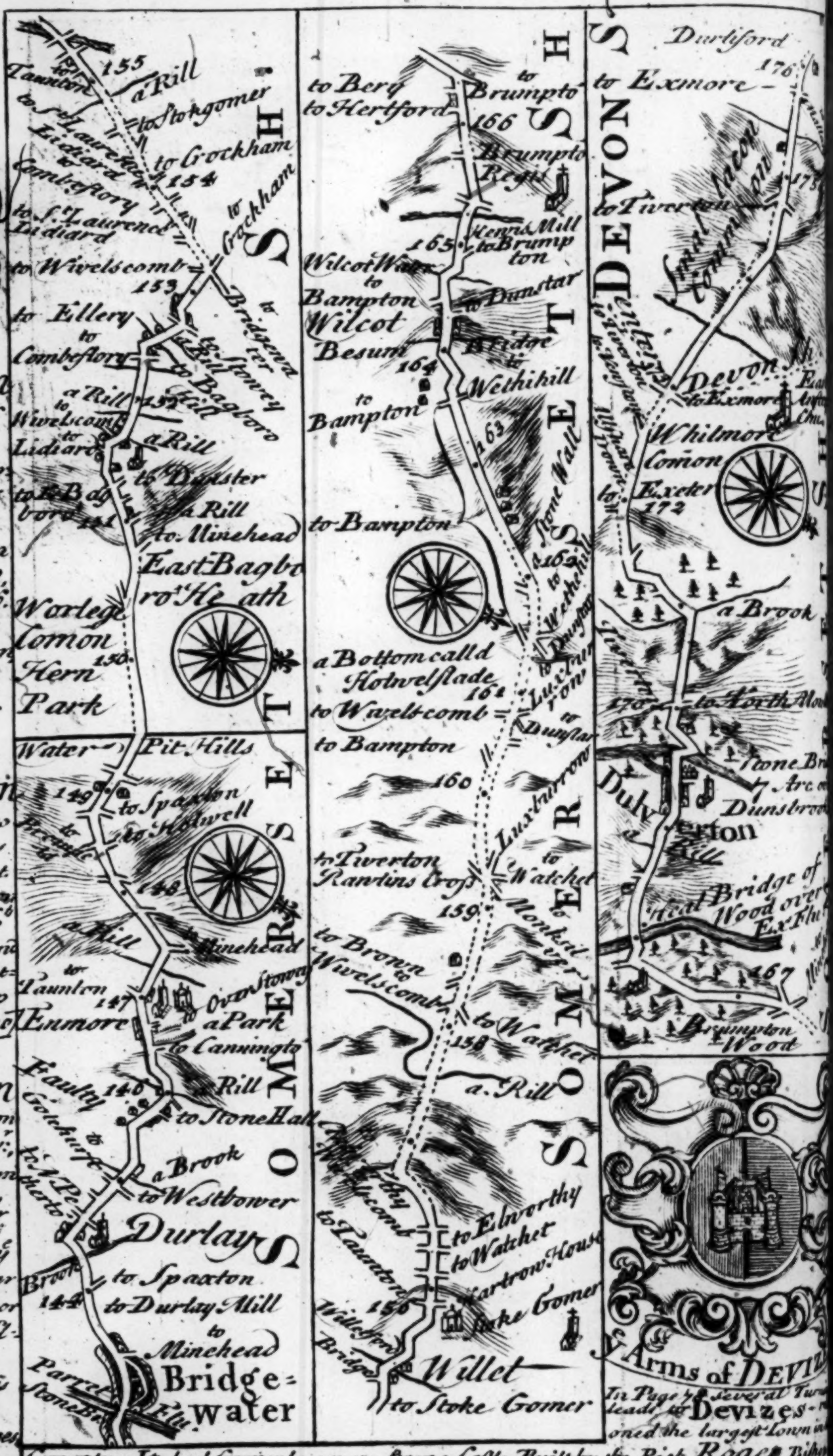

155
to Taunton
a Rill
to Stokgomer
to St. Laurence Lidiard
to Combflory
to Crockham
154
to Crockham
to St. Laurence Lidiard
to Wivelscomb
153
to Bridgewater
to Ellery
to Combflory
a Rill
to Stowey
to Bagboro
a Rill
152
to Wivelscomb
to Lidiard
a Rill
to Dunster
to E. Bagboro
151
a Rill
to Minehead
East Bagboro' Heath
Worlege Comon
150
Hern Park
Water
Pit Hills
149
to Spaxton
to Holwell
148
a Hill
Minehead
to Taunton
147
Over Stowey
Enmore
a Park
to Cannington
a Rill
146
to Stone Hall
a Brook
to Westbower
Durlay
Brook
145
to Spaxton
to Durlay Mill
to Minehead
Parret
Stone Br.
Flu.
Bridgewater
SOMERSET SH.
to Berg
to Hertford
to Brumpton
166
Brumpton Regis
165
Venns Mill
to Brumpton
Wilcot Water
to Bampton
to Dunstar
Wilcot
Besum
Bridge
164
Wethihill
to Bampton
163
to Bampton
Stone Wall
162
to Wethihill
a Bottom calld Kolwelslade
161
to Wazelscomb
Luxburrow
to Bampton
160
to Dunstar
to Tiverton
Rantins Cross
to Watchet
159
to Brown
to Wivelscomb
Monksilver
158
to Watchet
a Rill
to Elworthy
to Watchet
to Taunton
Wartrow House
156
Stoke Gomer
Willesford Bridge
Willet
to Stoke Gomer
SOMERSET SH.
DEVON S.
Durlsford
176
to Exmore
175
Small Acton Common
to Tiverton
Devon Sh.
to Exmore
Whilmore Comon
to Exeter
172
a Brook
170
to North Molton
Stone Br.
Dunsbrook
Dulverton
a Rill
Bridge of Wood over Ex Flu.
167
Brumpton Wood
ye Arms of DEVIZ

In Page 78 Several Turn… leads to Devizes … oned the largeſt Town in … County. It had formerly a very Strong Caſtle, Built by the Rich Roger Biſhop … Sarum; who was raiſed to be the 2d. Man in the Kingdom from a Poor Maſs Prie… at laſt Died Miſerably in Priſon. which Caſtle was Severall times Beſieged in the Civill … Particularly by Sr. Wm. Waller who Blockading Sr. Wm. Hopton in it occaſioned that … morable Battle 13th of July 1643 call'd Rund-way Fight; from the Down on which it … fought. The Corporation by Charter from K. Charles ye 1st. conſiſts of a Mayor, Recorder, … Com. Councill who are Diſtinguiſh'd by ye Name of chief Burgeſses, Councellors, & chief Bu… of ye Comon Councill in Number 36 & Elect ye Mayor & Free Burgeſses choſen by ye Mayor … Comon Councill whoſe Number is not limited. Trade chiefly the Woollen Manufactury … larly Druggets. Market Thurſday. Fairs Candlemaſs Day. Holy Thurſday, Thurſday in … Week Mid-Sumer Day Auguſt 20th. & St. Mathews Day. Here are 3 Pariſh Churches … s without the Town.

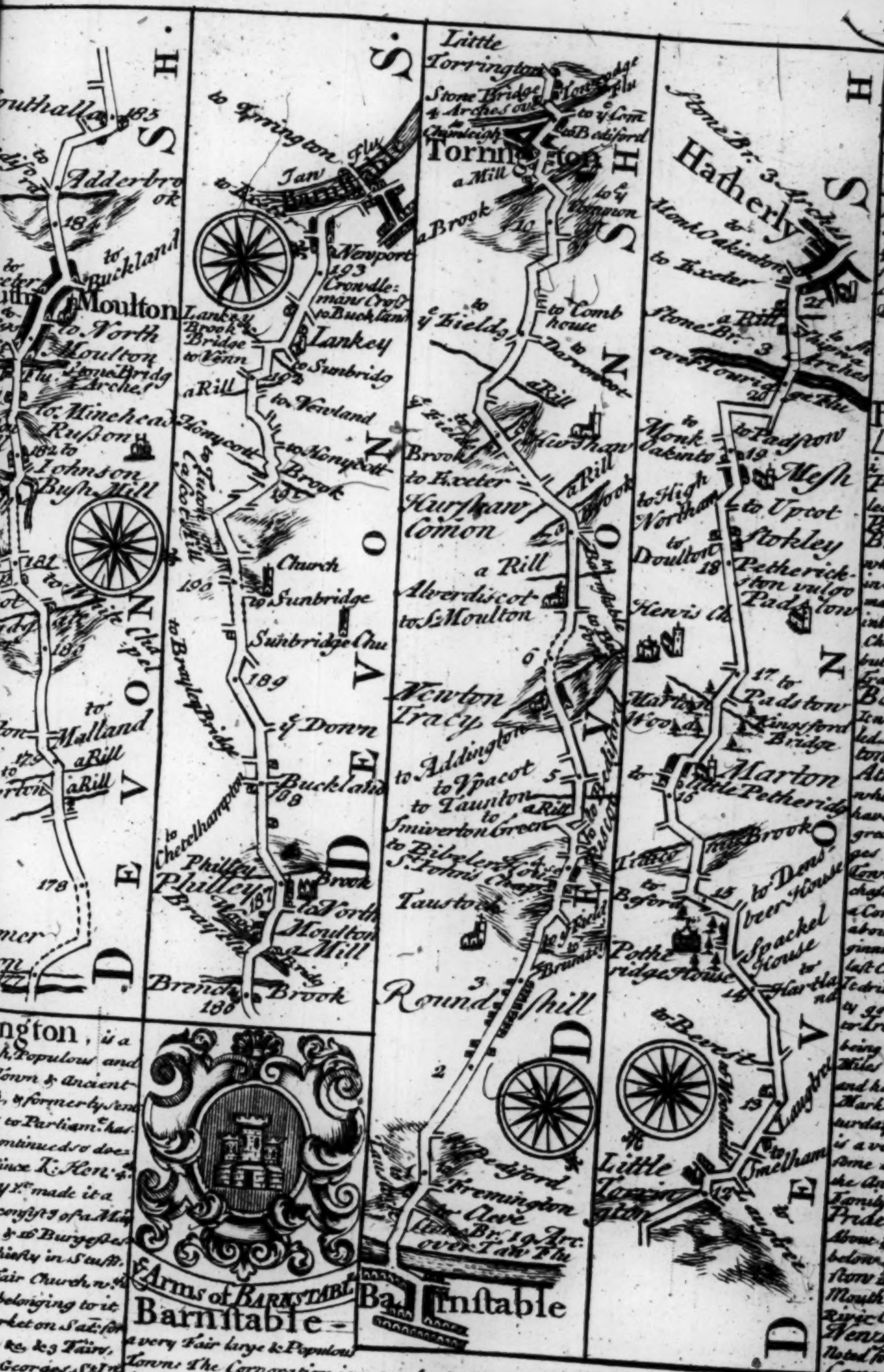
Southalla
183
Adderbrook
184
to Buckland
to Exeter
Moulton
to North Moulton
Stone Bridg 3 Arches
Flu
to Minehead
Ruston
182
Johnson
Bush Mill
181
to Malland
a Rill
179
to Atherton
178
Former
DEVON
SH
to Torrington
Barnstable
Taw Flu
to Ex
Newport
193
Crowdleman's Cross
to Buckland
Lankey Brook Bridge
to Venn
Lankey
to Sunbridg
a Rill
192
to Newland
Honycott
to Honycott
Brook
191
Church
190
to Sunbridge
Sunbridge Chu
to Brayley Bridge
189
ye Down
Buckland
188
to Chetelhampton
Philley
Plulley
187
Brook
to North Moulton
a Mill
Brayley Bridg
Brenchly
Brook
186
DEVON
Arms of BARNSTABLE
Little Torrington
Stone Bridge 4 Arches over Towridge Flu
to ye Com
to Bediford
to Chimleigh
Torrington
a Mill
a Brook
to ye Common
10
to Comb house
ye Fields
to Dowrecot
a Rill
Brook
to Exeter
Hurshaw Comon
a Rill
a Brook
a Rill
Alverdiscot
to St Moulton
6
Newton Tracy
to Addington
to Upacot
to Taunton
a Rill
5
to Smiverton Green
to Bibelen Ho
St Johns Chap
Taustock
ye Field
to Brunsel
3
Roundhill
2
to Bediford
Fremington
to Cleve
Stone Br. 19 Arc over Taw Flu
Barnstable
DEVON
SH
Stone Br. 3 Arches
to Monk Oakington
Hatherly
to Exeter
21
Stone Br. 3 Arches over Towridge Flu
to Shipwash
20
to Padstow
to Monk Oakinton
19
Mesh
to High Northam
to Upcot
to Doulton
Stokley
18
Peterickston vulgo Padston
Hewis
17
to Padston
Marton Wood
Kingsford Bridge
Marton
Little Petherid
16
Brook
to Densbeer House
to Bigford
15
Spackel House
Potheridge House
to Hartland
14
to Bewsit
13
to Woolcroft
Langtree
Little Torrington
to Smelham
DEVON

rrington, is a
Rich, Populous and
ing Town & Ancient
rugh, & formerly sent
nbers to Parliam.t has
discontinued so does
ver since K: Hen. 4.
Mary 1st made it a
ra.n, consists of a May
derm. & 16 Burgesses
ades chiefly in Stuff.
very Fair Church, w.th
rary belonging to it,
d Market on Sat. for
, Corn &c. & 3 Fairs,
on St. Georges, St. I.
ijts, & St. Michaels Day
Petty Sessions, & other
ings ab.t publick Busines
monly kept in this
, being most convenient
t purpose.
garet, Countess of
mond, & Mother
Henry 7th. lived
ime in this Town, &
g the Minister of ye
he's long walk from the Parsonage House to the Church, gave him & his Successors, the
nor House and the Lands belonging to it, adjoyning allmost to the Church Yard. Here are
Alms Houses, for the relief of the Poor, and for better Maintenance William Fitz Roberts
llowed them the Use of a large Common.

Barnstable

a very Fair large & Populous Town. The Corporation is very Ancient, & Said to have been first so Constituted before the Norman Conquest by Charter from K. Athelston. It has received its Priviledges from Severall Kings of England, Viz.t K: Henry 1st. King John, and from Q: Mary, all which were Confirm'd 13th January 8th of James 1st. Consists at Present of a Mayor, High Steward, Recorder, & Deputy, 24 Comon Council-Men of whom 2 are Aldermen. Members for Parliament are Elected by the Mayor, Aldermen, Capital and Comon Burgesses and Returned by the Mayor. Over the River Taw on which the Town is Scituate is a stately Stone Bridge of 16 Arches Said to be Built by one Stamford a London Merchant. Its Trade consists Chiefly in the Woollen Manufactury. Market Fryday for Corn Cattle Wooll Yarn &c. Fairs Sept.r holding 4 Days Toll Free.

Hatherly a small Town containing ab 100 Houses, Scituate on a Branch of ye River Torridge, has a Market on Friday.

Padstow

[at 72.]

i.e. Petrock's Place, so called from one Petrocus a British Saint who Lived here in a Religious manner, & was interred in ye Church here but afterwards Translated to Bodmin: It was also called Addleston, from K. Athelston who is Said to have conferr'd great Priviledges on this Town: It purchased that of a Corporation about the beginning of the last Century. It drives a pretty good Trade to Ireland, being but 24 Miles easy Sail and has a good Market on Saturday. Here is a very Handsome Seat, of the Ancient Family of the Prideaux's. Above ½ a Mile below Padstow in the Mouth of the River Camel is Wenz Island Noted for good Camphire & Sea Fowl. At Fredefick neary aforesaid River, you enter a great Sand Plain drove up (as tis reported) from the Sea by a North West Wind, having covered above 300 Acres of Land, & several Houses; part of a Church being still visible.

ye Arms of Launceston

Dunheved als. **Launceston** is a very Ancient Town sd. to be founded by Eadulfius Brother to Alpsius D. of Devon, and Cornwall, abt. 400 Ye before ye Conquest, when ye Conqueror gave this, & 248 other Manors in this County, to his half Brother Richd. Earl of Moreton & Cornwall, who built a very strong Castle here, wch for its strength was called Castle-terrible; when ye said E. & his Successors resided to ye great advantage of ye Town, wch had Burgesses temp. Hen. 2d. & temp. Hen 3d Richd. E. of Poictiers & Cornwall ye Kings Brother made it a Free Boro' wth sundry privileges wch were afterwds frequently confirmed. The Manor & Honour of this Borough is vested in ye eldest Son & heir apparent of ye Crown of England, being by birth D. of Cornwall, & for want of such Issue it falls to ye Crn. The Corp. by Chart. from 2 Mary Ao. 1553 consists of a Mayor, Recordr, 8 Ald., who with ye Free Burgesses in No. abt 130, elect 2 Membrs. for Parlt. The 1st. May.r & Record.r are Justices of ye Peace wthin ye Bor. Mo. Th. & Sa. Fairs Whits. Midsumr. St. Catherine and St. Leonard.

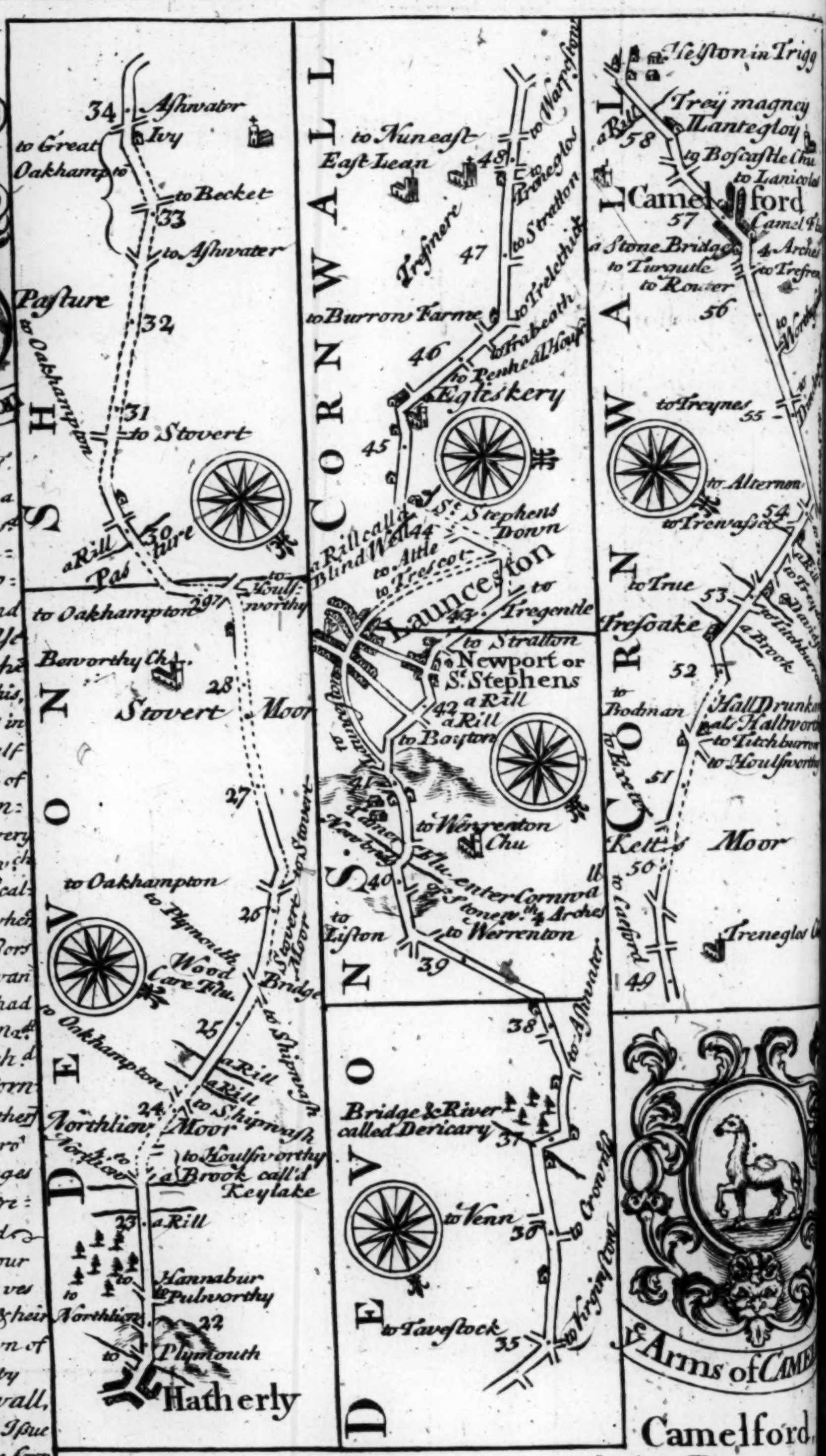

34
Asswater
Ivy
to Great Oakhampton
to Becket
33
to Asswater
Pasture
to Oakhampton
32
31
to Stovert
a Rill
30
Pasture
to Oakhampton
29
to Houlsworthy
DEVON SH
Benworthy Ch.
28
Stovert Moor
27
to Stovert
to Oakhampton
to Plymouth
26
Stovert Moor
Wood Care Hu.
Bridge
to Shipwash
to Oakhampton
25
a Rill
a Rill
24
to Shipwash
Northlien Moor
to Northlien
to Houlsworthy
a Brook call'd Reylake
23
a Rill
Hannabur
Pulworthy
to Northlien
22
to Plymouth
Hatherly
to Nuneast
East Lean
48
to Warpstow
Tresmere
to Treneglos
47
to Stratton
to Trelethick
to Burrows Farme
to Trabeath
46
to Penhead Hays
Egleskery
45
a Rill call'd Blind Well 44
St. Stephens Down
to Attle
to Trescot
Launceston
to Tregentle
43
to Stratton
Newport or St. Stephens
42 a Rill
a Rill
to Boyston
41
to Werrenton Chu
40
the enter Cornwal
Stone wth 4 Arches
to Werrenton
to Liston
39
CORNWALL
38
to Asswater
Bridge & River called Dericary
37
to Venn
36
to Virginstow
to Tavestock
35
DEVON
Helston in Trigg
Trey magney
Lantegloy
58
a Rill
to Boscastle Chu
to Lanicolas
Camelford
57
Camel Fl.
a Stone Bridge
4 Arches
to Turguttle
to Router
to Trefre
56
to Treynes
55
to Alternon
to Trenassick
54
to True
53
Tresoake
a Brook
52
to Bodman
Hall Drunkard als Hallworthy
to Titchburrow
to Houlsworthy
51
Kellas Moor
50
to Tintagel
Treneglos
49
CORNWALL
ye Arms of CAME

Camelford, made a Burrough by Richd. E. of Cornwall, when King of ye Romans; wh
Charter granted ye Burgesses a Fryday Market, & a Fair on ye Eve Day & Morrow of S
in, wch was Confirm'd by ye Charter of his Brother Henry 3d. Dated June 12
in ye 44th of his Reigne. But it is Said to have been last of all Incorporated by K.
1st. & ye Manner of ye Burgh to be held by ye Corporation of ye Dutchy of Cornwall
belongs. It is Govd. by a May.r & 8 Burgesses or Aldermen, who wth 10 Free-Men Ele
of Parliament. This Town is Famous for a memorable Battle fought here between K.
& his Nephew Mordred; wherein ye latter was Kill'd, & ye former being Mortally W
was carry'd to Glastonbury, & there Dyed May 21st. 542. It's also remarkable for
Battle between ye Britains & Saxons, Anno 823.

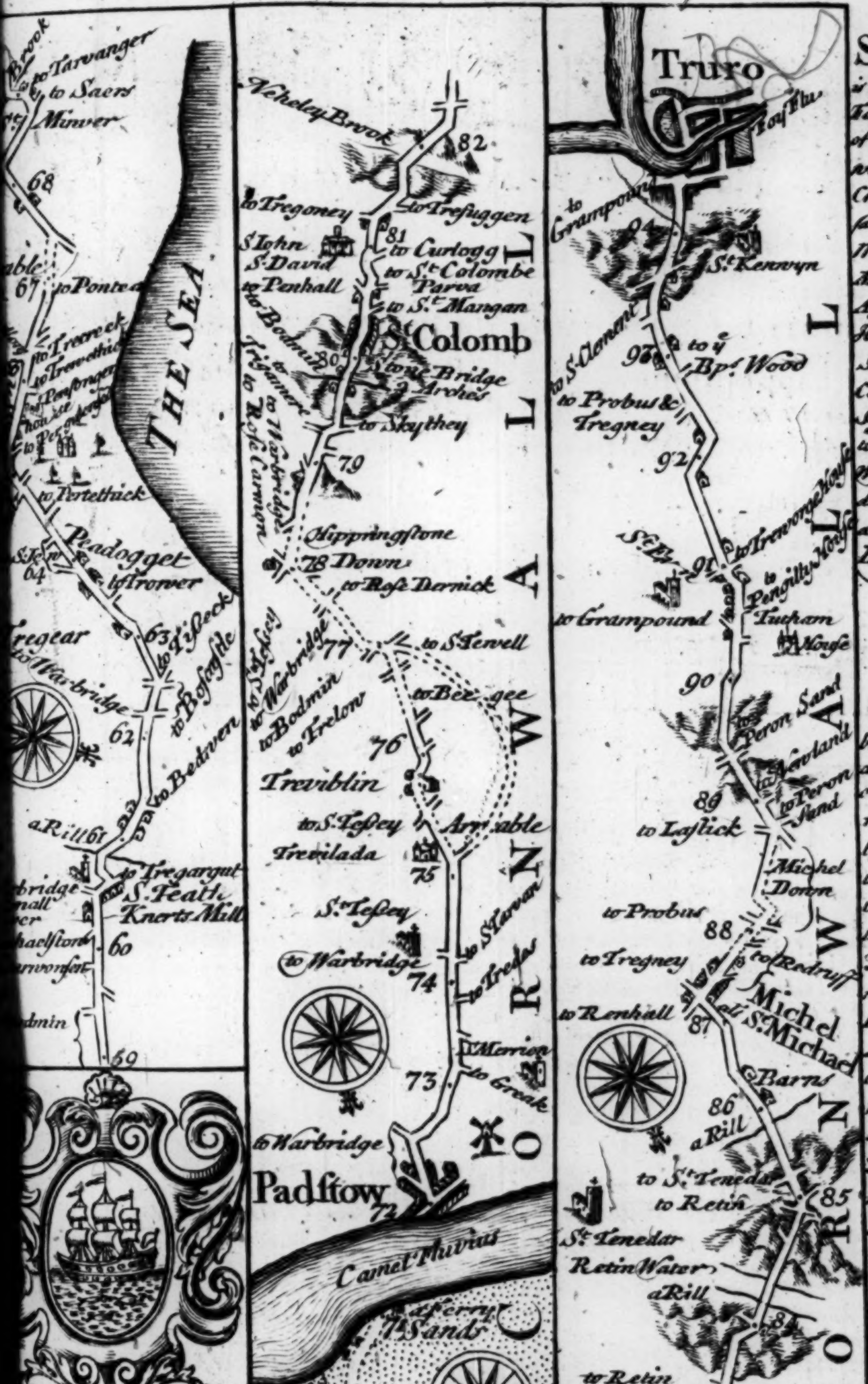
THE SEA
to Tarvanger
to Saers
Minver
68
67
to Pontea
to Trerreek
to Penfonger
to Pettelbrick
to Pertethick
Peadogget
64
to Tromer
63
to Padstow
Tregear
to Warbridge
to Bosteste
62
to Bedwen
a Rill 61
to Tregargut
S. Feath
Knerts Mill
60
69
rms of TRURO
CAMEL
Veheley Brook
82
to Tregoney
to Trefuggen
81
St. John
St. David
to Curlogg
to St. Colombe Parva
to Penhall
to St. Mangan
to Bodmin
St. Colomb
80
to ye Bridge Arches
to Skythey
to Trewimer
to Rose Carmon
to Warbridge
79
Nippringstone Down
78
to Rose Dernick
77
to St. Tewell
to St. Jessey
to Warbridge
to Bodmin
to Trelow
to Ber..gee
76
Treviblin
to St. Jessey
Arrable
Trevilada
75
St. Jessey
to St. Tarvan
to Warbridge
74
to Treder
St. Merrion
to Greak
73
to Warbridge
Padstow
72
Camel Fluvius
a ferry
71 Sands
Predilly Sands
70
to Trewythe
Tredefrick
to Tralone
CORNWALL
Truro
to Grampound
94
St. Kenwyn
to St. Clement
93
to ye Bp. Wood
to Probus & Tregney
92
to Trenvoyse House
St. En
91
to Pengilly House
to Grampound
Tuham House
90
to Peron Sand
to Newland
to Peron Sand
89
to Laslick
Michel Down
to Probus
88
to Tregney
to Redruff
to Renhall
87
Michel
St. Michael
Barns
86
a Rill
to St. Tenedar
to Retin
85
St. Tenedar
Retin Water
a Rill
84
to Retin
to St. Tenedar
to Besoame
to Killeworne
83
3 Rills
CORNWALL

St. Colomb at 80 is the Lordship of the Honble. Family of the Arundells of Lanheron; many of whom lye Buryed in the Church here, Conſecrated (as the Learned Say) in Memory of St. Columba. Market, Saturday. Fairs April 24th and June 11th. Here the Juſtices of the South diviſion of this County, uſually keep their Seſsions, and have Power to hold a Court, once in 3 Weeks, for all Actions under 40 Shillings. Here is a Charity School for 12 Boys, and 8 Girls.

St. Michael but properly **Michel**, a Borrough by prescription: Govern'd by a Portreve, annually chosen by a Jury, conſiſting of the principal Inhabitants of the Borrough, at the Court Leet of the Heir of the ancient Family of Arundell of Llanhern, who is High Lord of the Town; his Anceſtor Ralph de Arundel having purchased the Mannor, temp. Hen. 3d. The said Portreve by prescription, is to be chosen out of the 6 cheif Tenants or Subſtitutes of the said High Lord, called Deputy Lords; & the right of electing Membrs. for Parl. was, by Vote in the House of Comons (20th March 1700) settled to be in ye Lords of the Borough, capable of being Portreves, & the Inhabitants paying Scot & Lot who are about 26 in Numb. Fair St. Francis day.

uro was Incorporated
eginald, Naturall Son to
ry 1st by ye Name of May
rgeſses; now conſiſting of a Mayor, 4 Aldermen & 20 Capital Burgeſses, who chooſe
mbers for Parliament. The Mayor has large Priviledges by Preſcription, being alſo
or of Falmouth, a Noted Sea Port; not far from this Town. The Keyage of Goods
& unladen there belongs to this Corporation. Here is a Commodious Key for Veſsels
bout 100 Tun; their chief Trade is in Tin, & Copper Oar. The Ld. Warden of ye Stanna
olds his Convocation or Parliament here. The Town has ye benefit of ye Coinage of
Markets Wedneſd. & Saturd. Fairs Wedneſd. in Whitſun Week, Nov. 19th, & St. Thos. Day

Newport at (42) is a Borough by Preſcription, adjoyning to Launceston; but sends it's own Members to Parlia
ed by ye Inhabitants paying Scot & Lot, or being Burgage-holders in this Diſtrict; in Number about 60,
ned by the Vianders, who are 2 Officers, choſen Annually by a Jury, at the Lord of the Mannor's Court; Sr.
holas Morice Bart., being the preſent Lord, and one of the Repreſentatives for the Borough. Market Satur
Fairs, May Day, St. Margarets, and Holy Rood Day.

THE ROAD FROM LONDON TO BATH & WELLS

Comencing at Chippenham & Marlborough in WILT SHIRE in the BRISTOL ROAD. [see Page 24] ye First containing Comp. 102 & Meas. 127.5 Miles

	Comp.	Meas.		Comp.	Meas.
to Chippenham	77	94	Paulton	94	117
BATH	87	108	WELLS	102	127.5

Otherwiſe by Marlborough Containing Comp. 96 AND Meas. 120 Miles

	Comp.	Meas.		Comp.	Meas.
to Marlborough	62	75	Philips Norton	84	104
Devizes	72	89	Chilcompton	91	112
Troubridge	80	96	WELLS	96	120

The Deſcription of LONDON - continued

and Ireland: Wedneſday, to Kent, & ye Downs: Thurſday, to France, Spain, Italy, & all parts of England & Scotland: Friday, to ye Spaniſh & United Netherlands Germany, Sweden, Denmark, Kent, & ye Downs: Saturday, to all parts of England, Scotland, & Ireland. The return of Mails & Poſt is every Mond. Wed. & Frid. from all parts of England & Scotland, except Wales; From Wales, every Monday, & Friday, & from Kent, & ye Downs every Day. The Office of ye Kings Great Wardrobe, was formerly kept in ye City near Puddle Dock, in an Old Houſe bui by Sr. Jno. Beauchamp, Son of Guy: de Beauchamp, E: of Warwick, & Sold to K. Edwd. 3d. but was after ye great Fire removed to York Buildings, where it Still continues. The Maſter or Keepe of this Wardrobe is an Officer of great Dignity, & diverſe great priviledges were conferred on him by K. Hen. 6th. & his Succeſſors. K. Ja. 1st. ordained ye this Office Should be a Corp. & Body Politick. Their Buſine is to provide ye King & Royal Family wth. Robes &c. for Coronations, Marriages, Funerals &c. Robes for ye K of ye Garter againſt thier Inſtallation; Furniture for ye Ld. Lieutenant of Ireland, & Majeſties Embaſſador abroad &c. In ye next place let us take notice of ye Several Colledges, Hoſpitals, & Schools in & abt. this Noble Cit as Sion Colledge or ye Colledge of ye London Clergy, in ye Pariſh of St. Alfaige within Cripple Gate, Ancien ly a Religious Houſe & Hoſpital called Elſyng Spittle, from Wm. Elſyng a Mercer, who founded it, Ano. 1329 3o. Edw. 3d. Tis now a Colledge for ye uſe of ye London Clergy, Incorporated by K. Chas. 1st. by the Name of ye Preſident & Fellows of Sion Colledge within ye City of London, at ye requeſt of Dr. Thos. White Vi of St. Dunſtan's in ye Weſt & a Reſidentiary of St. Paul's. Tis likewiſe an Hoſpital for 10 Poor Men, & 10 Poor Women, maintained chiefly by ye benefaction of ye sd. Dr. White. This Colledge is Subject to ye Viſitation of ye Bp. of London, & has belonging to it a very good Library for ye uſe of ye Clergy aforeſaid. Doctor's Comons, or ye Colledge of Civilians founded by Dr. Henry Harvey, Dean of ye Arches, where comonly reſide ye Judge of ye Arches, ye Judge of ye Prerogative Court, & diverſe other eminent Civil Lawyers. Here alſo reſides ye Judge of ye High Court of Admiralty of England, wch. is held in ye Com Hall in Drs. Comons, for ye deciſion of Maritime Diſputes & Controverſies, but ye Seſſions for tryall of Malefactors & Crimes comitted at Sea, are Still held at ye Ancient place on St. Margarets Hill, Southwarke. The Colledge of Phyſicians in Warwick Lane, are a Corp. by Chartr. from K. Hen 8th., & Chas., & Jas. 2d., conſiſting of a Preſident, 4 Cenſors; 12 Electors, & Fellows; not exceeding 80. Th Corp. enjoy's great priviledges & immunities, has ye power of inſpecting Apothecaries Shops in & about London, nor may any Perſon tho a Graduate in Phyſick, of Oxford or Cambridge, practice in ye City, or within 7 Miles of it, without Liſence under ye Seal of ye Colledge. This Learned & uſefull Bo dy, out of thier own Generoſity & Charity, have erected 3 Diſpenſatories for ye relief of ye Poor, (Viz.) in ye Colledge, in St. Peters Alley, Cornhill, & St. Margarets Lane Weſtminſter; at each of wch. places ye beſt Medicines are Sold at ye intrinſick value, & Advice Adminiſtred to Poor Patien Gratis every Day but Sunday, from 3 till 5. at one of them. Greſham Colledge in Biſhops Gate Street, founded by Sr. Thos. Greſham, who after he had built ye Royal Exchange gave one Moiety of ye Revenue thereof to ye Mayr. & Comonalty of London & their Succeſſors, & ye other Moi ty to ye Mercers Company; In Truſt That ye Mayr. &c. ſhould find in all time to come 4 able Perſo to Read within this Colledge Divinity, Geometry, & Aſtronomy in Latin in ye forenoon, & ye ſame in Engliſh in ye afternoon, & every Day in Term, except Sunday & Muſick in Engliſh, & to allow each them 50l. p. An. & convenient Lodgings; And that ye Said Company ſhould find 3 other able Perſons to rea

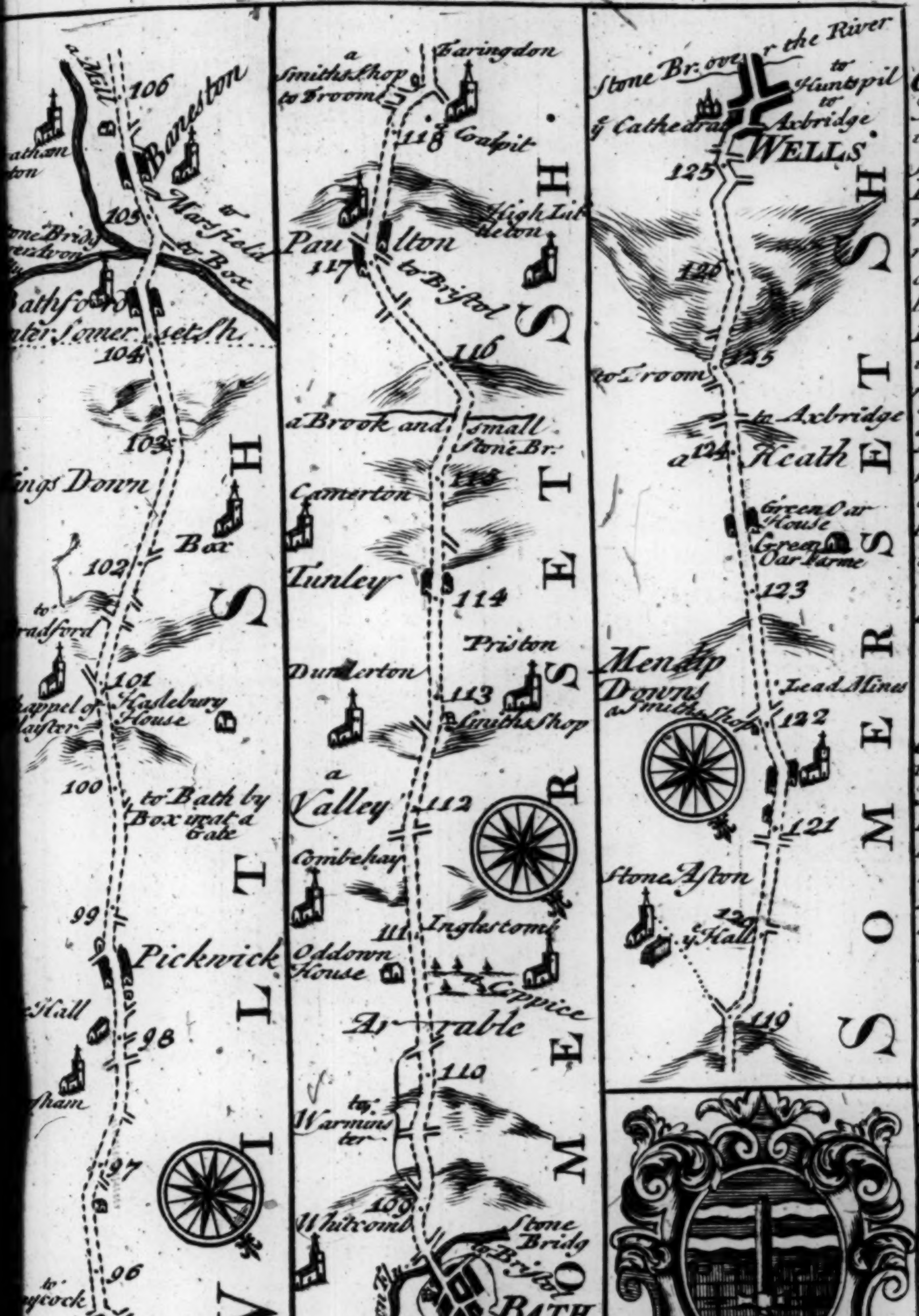
a Mill
106
Baneston
Batham
ton
to Marsfield
to Box
105
Stone Bridg
Avon
Bathford
Wilts
Somersetsh.
104
103
Kings Down
Box
102
to Bradford
101
Hasilbury House
Chappel of Plaister
100
to Bath by Box wat a Gate
99
Pickwick
Hall
98
Corsham
97
96
to Laycock
95
to Bristol
to Malmsbury
Chippenham
Marlborough
WILTSH.
a Smiths Shop to Froome
Farington
118
Coalpit
High Littleton
Paulton
117
to Bristol
116
a Brook and small Stone Br.
115
Camerton
Tunley
114
Priston
Dunkerton
113
Smiths Shop
a Valley
112
Combehay
111
Inglescomb
Oddown House
Coppice
Arrable
110
to Warminster
109
Whitcomb
Stone Bridg
to Bristol
Avon Fl.
BATH
108
Walcot
107
SOMERSETSH.
Stone Br. over the River
to Huntspil
to Axbridge
y Cathedral
WELLS
125
126
to Froom
125
to Axbridge
a 124
Heath
Green Oar House
Green Oar Farme
123
Mendip Downs
Lead Mines
a Smiths Shop
122
121
Stone Aston
120
y Hall
119
SOMERSETSH.
Arms of BATH

Chuton [at 124½] Famous for having been the Seat of William Bonvill, who was created Baron and Knight of the Garter by K. Hen. 6th. — But afterwards, unhappily siding with the House of York against the said King, was taken in the Battle of St. Albans, & beheaded: He lies interr'd with his Lady in the Chancell at Chuton. —

At Cheddar Cliffs, under Mendip Hills, near the Road, is a famous and clear Spring; which, within a Quarter of a Mile of it's Source, turns 12 Mills.

Farley Castle Formerly belonged to the Hungerfords; and had a Monastery founded by Humphrey Bohun. [at 102]

Philips Norton Taking its Name from the Church, dedicated to St. Philip, is a pretty Town having a Market on Friday, and 3 Fairs Yearly. [at 104]

Bath Is a very ancient City & Corporation, consisting of a Mayor, nnually chosen out of) 10 Aldermen, a Recorder, 2 Bayliffs or Sheffs, a Town-Clerk, 40 Comon Council-men, & (out of them chosen early) a Chamberlain, Constables, Serjeants at Mace, &c. Here are ree famous hot Springs, Viz. The Cross Bath, the Hot Bath, nd the King's or Royal Bath, whose heat is by some Persons atibuted to their passing through certain Sulphureous Veins of the arth, and by others to a real Subterraneous Fire. They are found experience to be so beneficial in many cases especially Impotency errility &c. That great numbers of the best Quality & distinction resort ther for their use, to the great advantage of the City, which is in a very ourishing Condition, well built & Inhabited, having 3 Par: Chs. The Ca d. founded by Oliver King Bp. of y See. Mts. Wedn. & Sat. Fairs Feb. 3d. & St. Peters day.

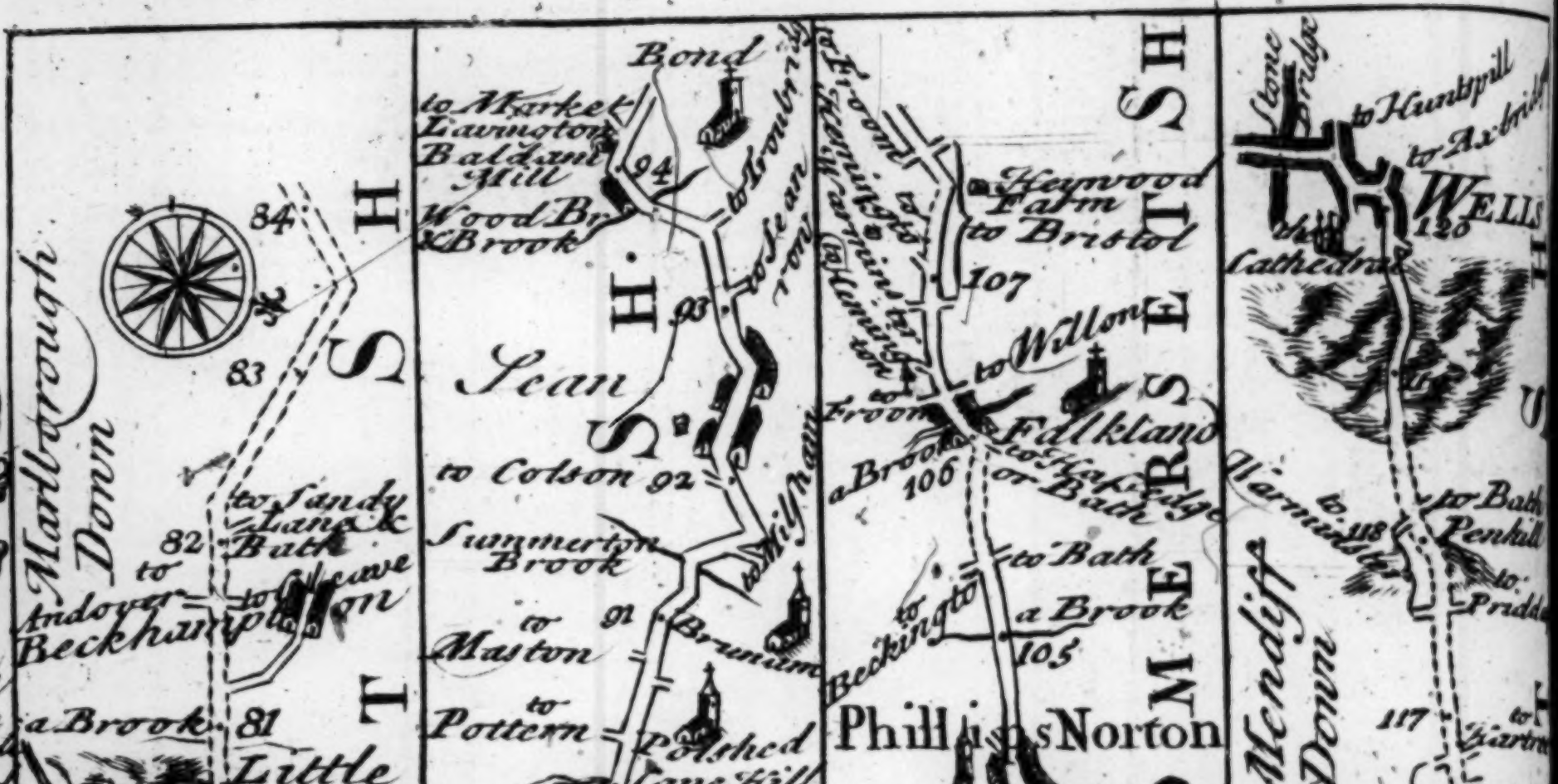
Marlborough Down
84
83
82
81
80
78
Beckhampton
to Andover
to Sandy Lane & Bath
to Aveburie
a Brook
Little Kennet
Arrable
Overton
Wood Br. & Brook
to Elcomb
Pasture
to Broad Hinton
to Clinch
Fifeld
Clatford
Manton
to Berkeley
to Bristol
Preshute
to Salisbury
Wood Br. over Kennet
Marlborough
to Salisbury
to Hungerford
WILTSH.
Bond
to Market Lavington
Baldam Mill
Wood Br. & Brook
94
93
92
91
90
89
88
87
Sean
to Colson
Summerton Brook
to Maston
to Pottern
Pothed Lane Hill
to Chippenham
Devizes
to Poblenn
to Edghampton
to Runnaway
Br. Cannings
to Salisbury
Wansdike or Devils Ditch
to Troubridge
to Sean
to Hillmarton
Bruham
WILTSH.
Heywood Farm
to Bristol
107
106
105
104
103
to Willon
to Froom
Falkland
a Brook
to Bath
to Beckington
a Brook
Phillips Norton
to Bath
to Wellow
to Salisbury
Farley
Somerset Hill
Stone Bridge
to Huntspill
to Axbridge
WELLS
128
the Cathedral
to Bath
Penhill
to Priddy
Warmister
118
117
116
115
114
Mendiff Down
to Shipton Mallard
to Biniger
Biniger
Pond
5 Acres
to Shipton Mallard
SOMERSETSH.

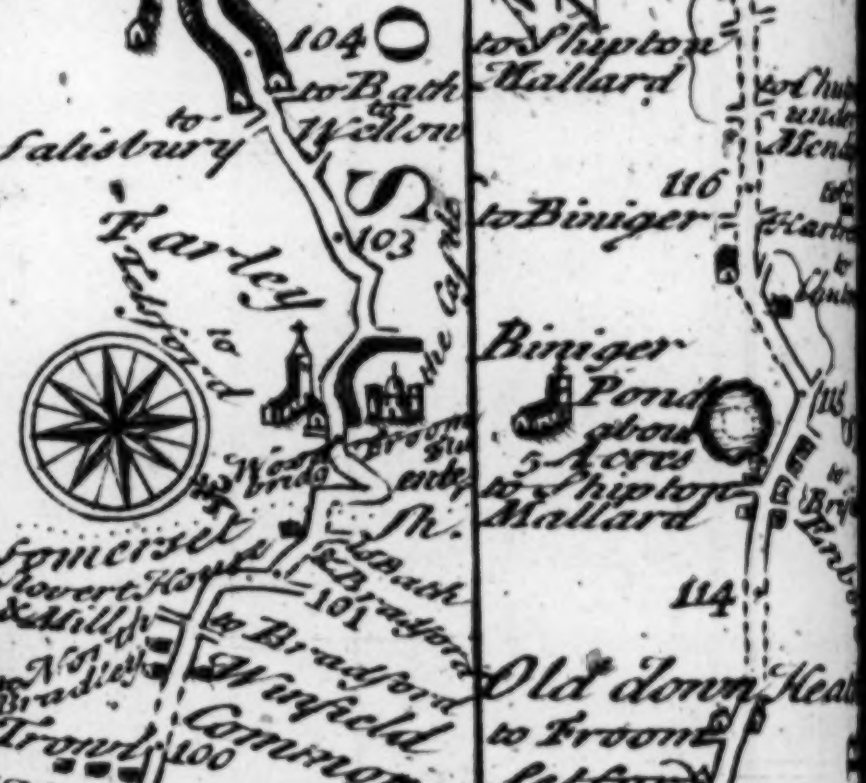
Somerset Hill
Norton Hinton
Somerset Court House & Mill
to Bradford
to Bradford
Winfield Common
Trowl
100
a Brook
Broad Fort Bridge call'd London
to Bristol
Stone Bri. over Bis Brook
99
Troubridge
Arrable
98
to Salisbury
Helverton
to Bradford
Arrable
97
Whaddo
to Melsam
Steeple Ashton
Fimenton
95
to Kevil
a Brook
WILTSH.
Old down
Heath
to Froom
Selford
113
to Wells
Chilcomp
a Brook
112
111
110
109
Arrable
a Brook
to Stratton on ye Foss
to Ilchaster
to Shipton Mallard
Charlton
to Bath
Kelmers
to Warmister
Babington
to Mills
to Bristol

Cheuton
Gives title
to ye R.t Hon.ble
Jas Wald-
grave, Cre-
ated Baro
Jan. 20th
1685. 1 Jac
2d Chief
Seat at Na-
vestock in
Com. Essex

Troubridge (at 99)

Had formerly a Strong Castle now demolished. The Earls of Sarum, Dukes of Lancaster, and Earls of Harford were formerly Lords of Troubridge; and in it is now kept the Court of the Dutchy of Lancaster for this County about — Michaelmas. Mt. Sat. Fair St James's day.

The DEANARY of WELLS

Erected by ------ about the Year 1130 Ivo first Dean

Wans-dike or the Devils ditch

The Country People have a Tradition, that it is so named from it's being cast up by the Devil, on a Wednesday; But it is with greater probability supposed to have been made by the Saxons, on ye Settlement of their Kingdom in these parts, to prevent the Incursions of the Britains: it is like that which Offa made to defend his Mercians.

The BISHOPRICK of BATH & WELLS

Contains the County of Somerset, and therein 388 Parishes: Was founded by Ina King of the West Saxons, Anno Domine 604. Adelmus first Bishop.
Value 533 Pound, 1 Shill, 3 Pence.
Seats, Wells Palace, and Barnwell in Somersetshire.

The Roads from

LONDON to BOSTON &c. Comencing at Stilton (see Page 13)

Containing 90 ; 29 com. & 114'3 ; 37'4 mea. Miles.

to	Stilton	57	69'1	Setherton	85	108'2
	Peterborô	62	76'4	Boſton	90	114'3
	Widrington	65	80'2	to Heckington	10	13'3
	Crowland	71	88	Sleaford	15	29'4
	Spalding	78	98	LINCOLN	29	37'4

The Deſcription of LONDON - continued

read Civil Law, Phyſick, & Rhetorick, & allow them in like manner. Not far from Doctors Comons is ye Colledge of Heralds, an Ancient Houſe in St. Bennets Hill, built by Thos. Stanley E. of Derby, who Marry'd Margaret Counteſs of Richmond, K. Hen: 7ths Mother. The D. of Norfolk prevailed on Q. Mary to beſtow it on ye Kings Heralds & Purſuivants at Arms for ever. Their buſineſs is to be Proclamators of War & Peace, Regulators of ye Arms & Genealogies of ye Nobility & Gentry, Directors & Managers of Coronations, Marriages, Chriſtnings, Funerals, Interviews. Feaſts of Princes, Inſtallation of Knts of ye Garter &c. K. Richd 3d made them a Corporation by Charter exempt from Tolls, Taxes, & troubleſome Offices. They were reincorporated by K. Edwd 6th, 3o. Rni, & their Privileges enlarged. There Old Houſe was moſtly conſumed by ye Great Fire, & has been ſince handſomely rebuilt. The next thing Notable are ye Colledges or Societies of ye Comon Lawyers, & of them in ye firſt place ye Inner & Middle Temple, ye Outer (Suppoſed ex vi termini) ſtood formerly where Eſsex Street now is. They were Originally one entire Temple, founded by Heraclius Patriarch of Jeruſalem, after ye Moddel of that wch then ſtood near our Saviours Sepulchre, for a Society of Knts or Holy Warriours, obliged by Solemn Vows & engagements to protect to ye utmoſt of their Power, ye Chriſtians, & ſuch as went Pilgrims to ye Sepulchre of our Lord, agt. ye Mahometans on wch account they were famous, & by ye Munificence of ſeveral Noble Members & others Rich even to ſupineſs & inſolency, wch occaſioned their Suppreſsion Ano. 1312o. & their Lands &c. were by Act Parlt 17o. Edw. 2d R. Settled on ye Knts Hoſpitallers of St. John of Jeruſalem. Sometime after ye Suppreſsion of Religious Houſes by Hen: 8th, ye Com. Lawyers purchaſed this Temple for ye Conveniency of Sociable ſtudy, & retirement. Theſe Temples, tho' ſeemingly but one, are 2 diſtinct Societies, of wch few Perſons are actually admitted Members, but ſuch as are deſign'd for ye Barr. Of ye ſame Nature is Lincolns Inn ye Ancient poſseſsion of ye Earls of Lincoln, & Grays Inn of ye Noble Family of ye Grays. The 2 Serjeants Inns, (Vizt) in Fleet Street, & Chancery Lane, are for ye Judges or Lawyers of ye Degree of Serjeants. To ye 4 Inns of Court belong certain inferior Inns for Attorneys & Practicers of ye Law, termed Inns of Chancery, wch are New Inn, Clements Inn, & Lions Inn (formerly a Comon Inn wth ye Sign of ye Lion) in ye Strand, Cliffords Inn, anciently ye Houſe of ye Ld Clifford in Fleet Street; Staple's Inn, (belonging to ye Merchants of ye Staple) Furnivals Inn, Bernards Inn, & Thavies or David's Inn in Holborne. N: B: Theſe Societies are ſaid to be no Corporations, nor have any Judicial Power over their Members, but certain Statutes among themſelves wch have by conſent ye force of Laws. Near ye Temples ſtands ye Rolls in Chancery Lane, ye Old Domus Converſorum being a Houſe built for ye Converted Jews Ano. 1233o. temp. Hen. 3i, & upon ye Jews being Baniſh'd ye Realm, granted by K: Edwd 3d to Wm Burſtall & then Cuſtos Rotulorum & his Succeſsors. wch grant was afterwards confirmed by Act of Parliamt, 1mo Rni 1mi R.s and ye Maſter of ye Rolls has been ſince obliged to allow every Converted Jew that ſhall demand it 1d ½ Per Diem, in lieu of their Ancient Tenement wch now poſseſses ye Old Fabrick has been very lately pulled down, & a very ſtately one erected in ye room of it, ye expence of wch has been chiefly defrayed by his preſent Majeſty. The Charter Houſe was Anciently a Convent of Carthuſian Monks, founded by Sr Walter de Many, Ano. 1370. 45o. Edw. 3i Ri upon ye diſsolution 'twas granted to Sr Thos Audley, from whom it paſsed to ye D. of Norfolk, & ſo to ye E. of Suffolk, of whom Thos Sutton of Camps Caſtle in ye County of Cambridge, purchaſed it for 13000£, & ſettled on it an Eſtate of 4493. 19. 10. for a Maſter. Governour, Chaplain, 40 Poor Scholars, 80 Penſioners or Brothers &c. Chriſts Hoſpital was

Crowland or **Croyland** [at 88] Famous of old for it's Abbey, Founded by Ethelbald K. of the Mercians, an.° 716.° in memory of ỹ Saint or Hermit Guthlacus, who came & resided here, in order to Suppreſs the Evil Spirits, and Frightfull Apparitions with which this place is said to have been haunted in his days. This Town [if wee may make ỹ Comparison] is Scituate like Venice, on Piles consisting of 3 Sheets, which have a Comunication by a Trianguler bridg it is so remote from Pasture, that ỹ Inhabitants are obliged to goe a Milking by Water, in little Boats called Skerrys, w.ch carry 2 or 3 persons at a time. They have great Plenty of Fish here, & Fowl in Such Abundance That in ỹ proper Season of the year [its related] they sometimes take 3000 Ducks at once in one Single net. For the liberty of Fishing & Fowling they formerly payd ỹ Abbot 300£ Sterling yearly w.ch has been Since payd to the Crown. Fair S.t Bartholemews d.

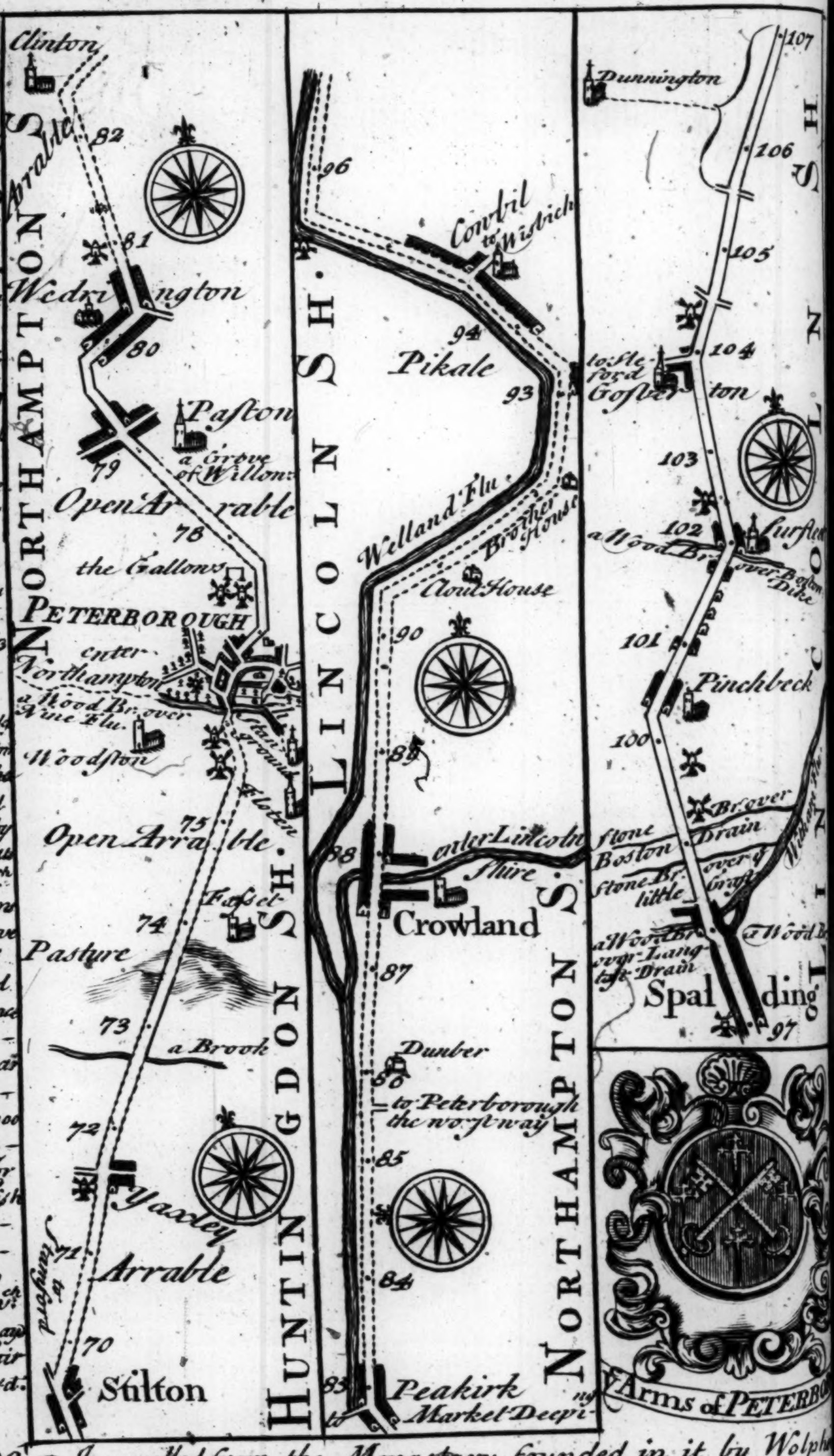

Clinton
Northampton S.
Arrable
82
81
Wedrington
80
Paston
79
a Grove of Willows
Open Arrable
78
the Gallows
Peterborough
enter Northampton
a Wood Br. over Nine Flu.
Woodston
Stan ground
Floten
75
Open Arrable
Fasset
74
Pasture
73
a Brook
72
Yaxley
71
Arrable
to Stamford
70
Stilton
Huntingdon Sh.
Lincoln Sh.
96
Cowbit to Wisbich
94
Pikale
93
Welland Flu.
Brothers House
Cloot House
90
89
88
enter Lincoln Shire
Crowland
87
Dunber
86
to Peterborough the worst way
85
84
83
Peakirk
to Market Deeping
Northampton S.
107
Dunnington
106
105
104
to Sleford
Gosberton
103
102
Surfleet
a Wood Br. over Boston Dike
101
Pinchbeck
100
Br. over Boston Drain
Stone Br. over ỹ little Drain
a Wood Br. over Langtoft Drain
a Wood Br.
Spalding
97
Welland Flu.
Lincoln Sh.
ỹ Arms of Peterbo

Peterboro — Is so called from the Monastary founded in it by Wolph K of the Mercians, and dedicated to S.t Peter; which upon the Suppreſsion of Religious houses, and the Foundation of this Bishoprick [temp: Hen: 8.th R.s] was Converted into a Cathedral Ch:, which is at this day a very Stately Structure, having in windows curiously painted, ỹ History of the S.d Wolpher its founder, & ỹ Succeſsion of all ỹ Ab In the Choir of ỹ S.d Church lye interred ỹ 2 unfortunate Queens, Katherine of Spain, & Mary of This Town was from an ancient Village & Borough, made a City & ỹ See of a B.p an.o 1541 by ỹ Said K The May.r Record.r, & ỹ oth.r officers of ỹ City [which has its Representatives in Parl.t] are elected by ỹ Dean & Chapter, and the R.t Hon.ble ỹ E: of Exeter, who is Custos Rotulorum, appoints Justi of the Peace. The Market house is a very neat Building: over it are held ỹ Aſsizes for County & Seſsions for ỹ Hundred of Naſsaburg. M.t Sat. Fairs June 29.th Aug.t 6.th & Sept

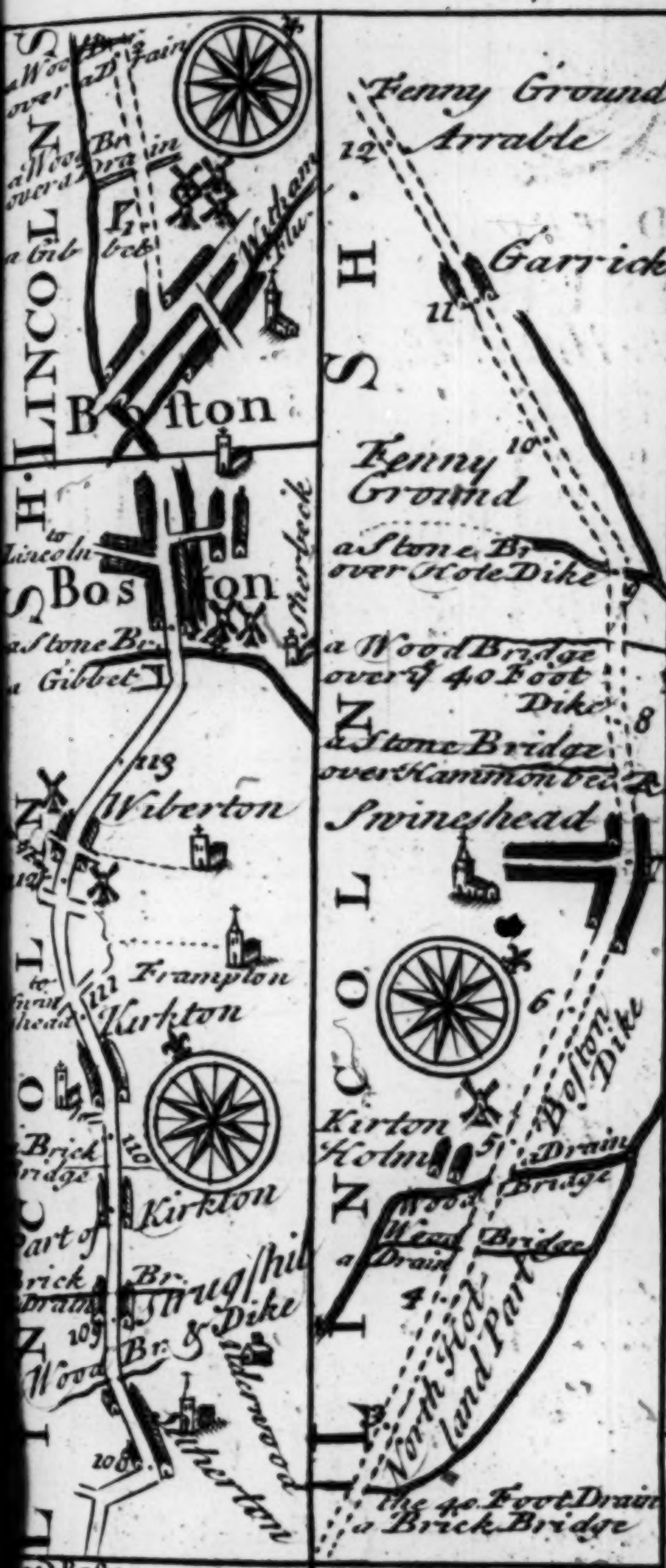
LINCOLNSH.
Boston
Witham flu.
a Wood Br. over a Drain
a Gibbet
to Lincoln
Boston
a Stone Br.
a Gibbet
Sherbeck
113
Wiberton
112
Frampton
111
Kirkton
110
Brick Bridge
Kirkton
Part of
Brick Br.
Drain
109
Wrangshil Br. & Dike
Wood Br.
108
Sutterton
Fenny Ground
Arrable
12
Garrick
11
10
Fenny Ground
a Stone Br. over Hole Dike
a Wood Bridge over ye 40 Foot Dike
8
a Stone Bridge over Hammon beck
Swineshead
7
6
Boston Dike
Kirton Holm
5
Drain
Bridge
Wood Bridge
a Drain
4
North Holland Part
the 40 Foot Drain a Brick Bridge
LINCOLNSH.

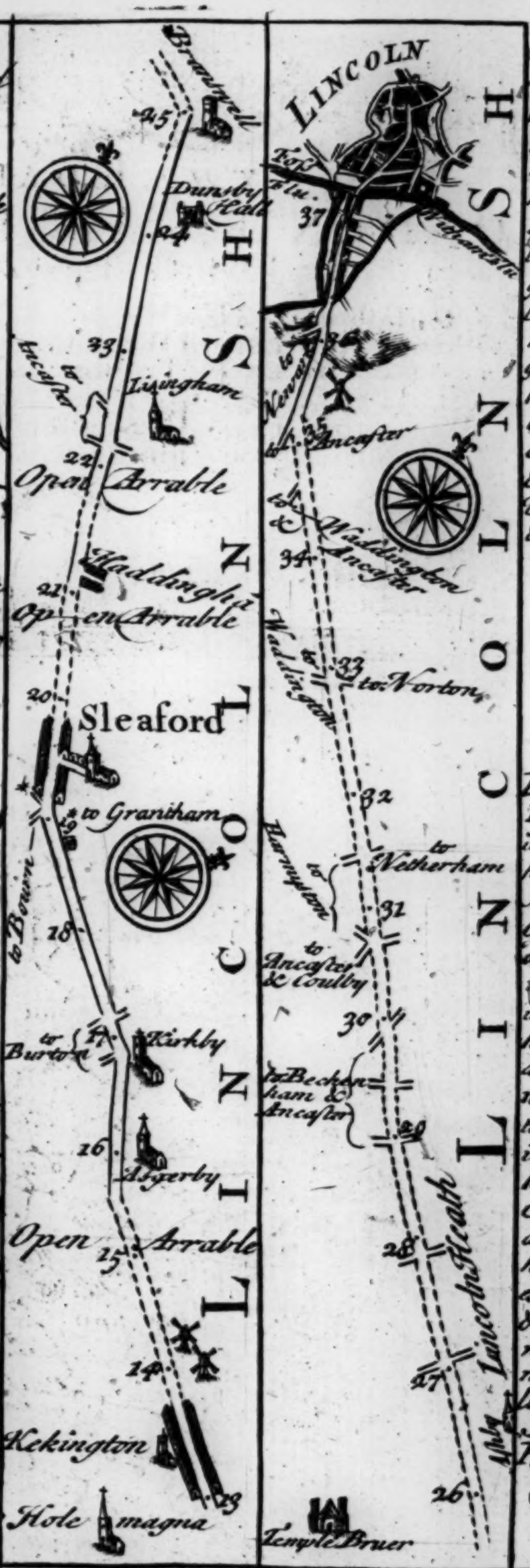
Branswell
25
Dunsby Hall
24
23
to Leasingham
Lisingham
22
Open Arrable
Haddington
21
Open Arrable
20
Sleaford
19
to Grantham
to Bourn
18
17
to Burton
Kirkby
16
Aswerby
Open Arrable
15
14
Kekington
Hole magna
13
LINCOLNSH.
LINCOLN
Foss
Witham flu.
37
to Newark
36
35
Ancaster
to Waddington & Ancaster
34
Waddington
33
to Norton
32
to Netherham
Harmston
31
to Ancaster & Coulby
30
to Beckenham & Ancaster
29
28
Lincoln Heath
27
Abby
26
Temple Bruer
LINCOLNSH.

r) Boston *continued*

annons & Priests,
plunder'd & sett
ire to it, as Hiſtori=
ns tells you, the
reets were ran wth
reams of Melted
old & ſilver: One
hamberlaine wh
eaded that mis=
heivous Rabble
as taken & hang'd
ut could not be
revailed upon to
iscover his Accom
lices. Mt Wedn. &
at. Fairs Apr. 23d
July 25th


Ye Arms of BOSTON

Boston - *Is a very ancient Borough, and at present a very flouriſhing Town, ſcituate on both sides the Navigable Witham, and driving a very considerable Foreign and Domeſtick Trade. It is said to have been firſt incorporated ted by K. Hen. 8th in the 37th of his Reign, & has had several Charters of confirmation from his Succeſsors; by virtue of which the Body now conſiſts of a Mayor (who is Clerk of the Market and Admiral) a Recorder, & his Deputy, 12 Aldermen, 18 Comon Council-men, a Judge, & Marſhal of the Admiralty, a Town-clerk, a Coroner, a Serjeants at Mace, &c. This Town was so rich & flouriſhing in the reign of K. Ed. 1st That a Number of loose and extravagant Men coming like Wolves in Sheeps Cloathing, under the diſguiſe of Can=*

see the continuation at X in the preceeding Col.

Sleaford

*n indifferent
rge and well buil
own, having a
reat Market on
Monday.*
(at 19 ½)

Spalding - *Is ancient and well built; ſcituate on the Navigable Welland, and having a good Mt for Corn, Cattle, &c. on Tuesd. & 4 Fairs, Viz. Sept. 1st & Decr. 6th*
(at 98)

Peakirk Received its Name from Pega ſiſter of St Guthlack; a Holy Woman who is said to have resided here, when Christianity was in its Infancy in England, and by her Pious example & Doctrine, made many Proselites to our Sacred Religion
(at 83)

THE ROAD FROM LONDON TO CARLISLE in CUMBERLAND

Comencing at Darlaston-Bridge *in the HOLY-HEAD* ROAD *see Page 55*

	Comp.d	Meas.d		Comp.d	Meas.d		Comp.	Meas.
to Darlaston	141	142½	to Wigan	153	195¼	to Burton	195	244¼
Newcastle	116	149⅓	Whittle	158	201⅙	Kendal	203	256⅓
Brewerton	124	162⅐	Preston	167	211⅙	Thrumby	216	275⅕
Grulam	130	171⅐	Garstang	177	222⅐	Penrith	221	282⅕
Warington	136	182	Lancaster	187	232⅐	Hesket	228	292
Newton	146	187½	Boulton	190	237	*CARLISLE*	235	301½

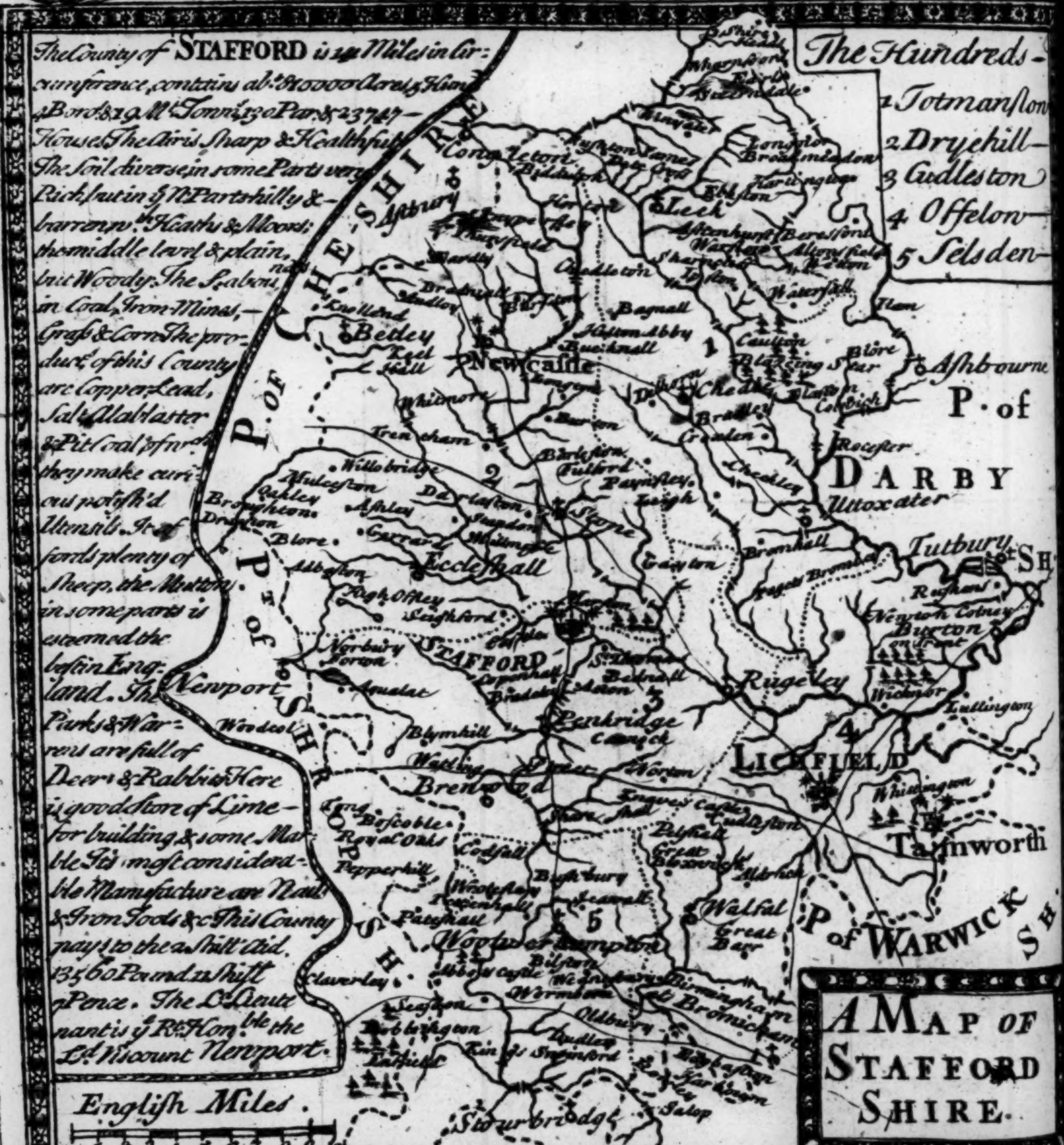

The County of STAFFORD *is 141 Miles in Circumference, contains ab.t 810000 Acres, 5 Hund., 4 Boro.s & 19 M.t Towns, 130 Par.s & 23747 Houses. The Air is Sharp & Healthful. The Soil diverse, in some Parts very Rich, but in ye N. Parts hilly & barren with Heaths & Moors; the middle level & plain, but Woody. The S. abounds in Coal, Iron Mines, Grass & Corn. The products of this County are Copper, Lead, Salt, Alablaster & Pit Coal, of which they make curious polish'd Utensils. It affords plenty of Sheep, the Mutton in some parts is esteemed the best in England. The Parks & Warrens are full of Deer & Rabbits. Here is good Store of Lime for building & some Marble. Its most considerable Manufacture are Nails & Iron Goods &c. This County pays to the 2 Shill. Aid 13560 Pound 11 Shill. 9 Pence. The L.d Lieutenant is ye R.t Hon.ble the L.d Viscount Newport.*

The Hundreds
1 Totmanslow
2 Pyrehill
3 Cudleston
4 Offelow
5 Selsden
A MAP OF STAFFORD SHIRE
English Miles
1 2 3 4 5 6 7 8 9 10
P. of CHESHIRE
P. of SHROPSHIRE
P. of DARBY SH.
P. of WARWICK SH.
Congleton
Astbury
Leek
Betley
Newcastle
Cheadle
Ashbourne
Uttoxater
Tutbury
Burton
Stone
Eccleshall
Drayton
Newport
STAFFORD
Penkridge
Rugeley
LICHFIELD
Tamworth
Brewood
Wolverhampton
Walsal
Bromicham
Stourbridge
Whitmore
Darlaston
Trentham
Colwich
Wednesbury
Dudley

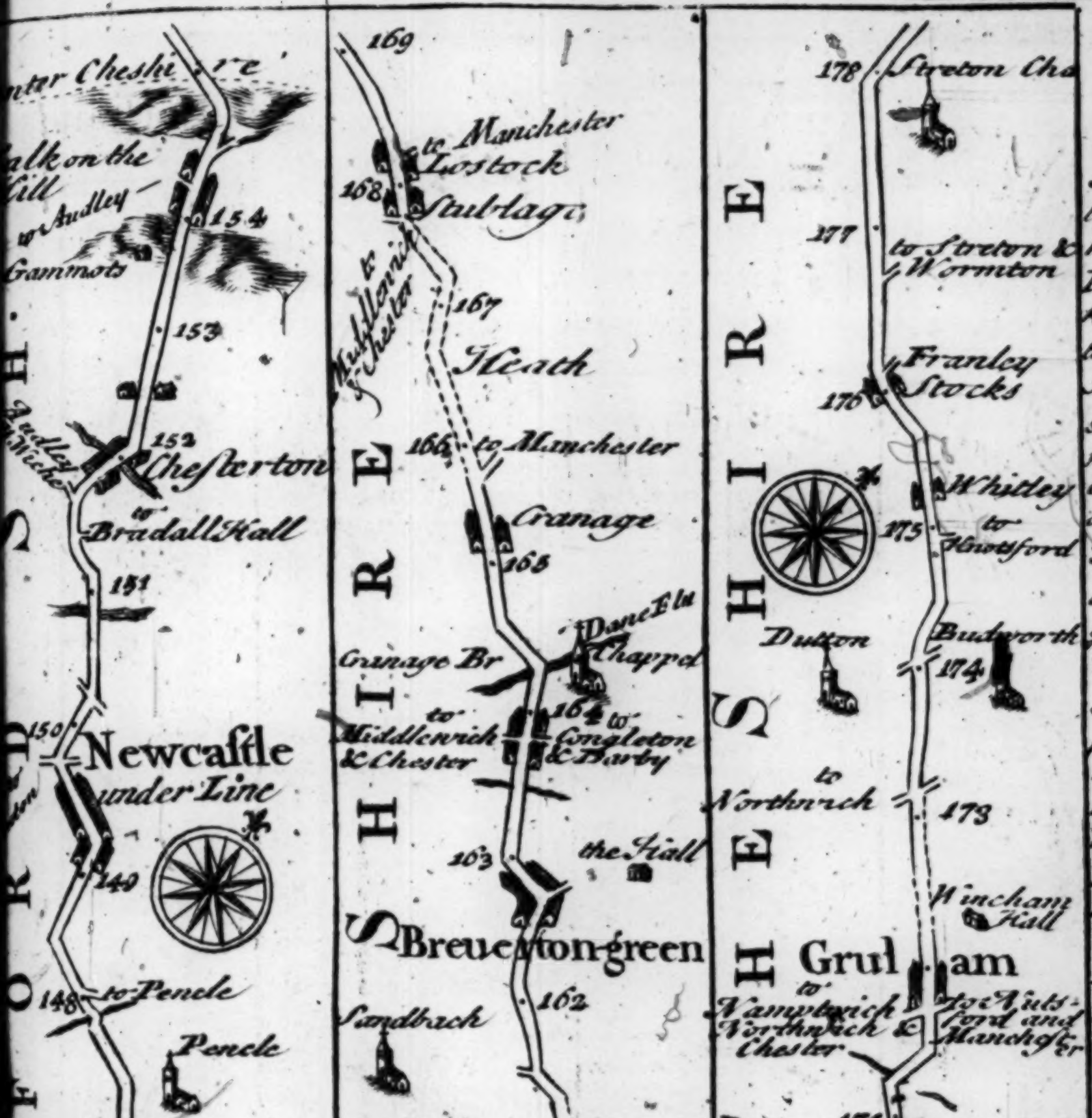
Enter Cheſhire
Talk on the Hill
to Audley
Gammots
154
153
152
Audley & Wiche
Cheſterton
to Bradall Hall
151
STAFFORD SH
150
Newcaſtle under Line
149
148
to Pencle
Pencle
Hanford Bridge
147
146
Hanford
Trentham Hall
Collings Brook
145
Bridge
Tittensor
144
Tittensor Heath
to 143 Cheſter & Holyhead
Trentham
Darlaſton Bridge
169
to Manchester
Loſtock
168
Stublage
to Middlewich & Cheſter
167
Heath
166
to Manchester
Cranage
165
Dane Flu
Cranage Br
Chappel
164
to Middlewich & Cheſter
to Congleton & Darby
163
the Hall
Breueston-green
162
Sandbach
to Arkley
161
Knoles
to Smallwood
160
to Sandbach
159
Rode Hall
Odrode
158
to Sandbach
to Congleton & Buxton
157
156
CHESHIRE
178
Streton Cha
177
to Streton & Wormton
Franley Stocks
176
Whitley
175
to Knotsford
Dutton
Budworth
174
to Northwich
173
Wincham Hall
Grulham
to Namptwich Northwich & Chester
to Nutsford and Manchester
171
Laſtocke
to Feerer
to Daneham
170
Lach Green
Birches Hall
ye Arms of NEWCASTLE under LINE

ewcaſtle under Line, so called in respect to an Older Caſtle, which formerly tood near it, at Cheſterton under Line. This Newcaſtle was Built (temp. Hen [illegible]) by ye then Earl of Lancaſter, but is now ruinated. The Town is ſtill in a Flouriſhing ondition, & ye Corporation which is very Ancient by Charter particularly from Queen lizabeth, & King Charles 2d, conſiſts of a Mayor, 2 Bayliffs, 2 Juſtices, 24 Comon uncill-Men or Capital Burgeſses &c. It has likewiſe a Court holding Plea for any Sum un r 40 Pound, & ye Capital & Comon Burgeſses, being upward of 500, elect Members for Parliament. The chief Trade of ye Town conſiſts in making & vending Hats, & ye adjacent parts afford reat Plenty of Pit Coal. Market-Monday. Fairs Shrove Monday, Easter Monday, Whitsun onday, (all very conſiderable for Cattle) Monday next before 15th July, (for Wool) 1st onday in September, & November 16th.

In this Page several turnings leads to Northwich, a Place famous for making Salt, as the other wicks are, but ye Salt is not altogether so white, nor made with so much ease because of the Depth of the Brine Pits. The Town is very ancient & at this day in a good condition: The Juſtices of the Peace & other Gentlemen, frequently meet in it, as being Scituate near the Midd: of the County. The E. of Derby is cheif Ld. of the Town but Witton Street belongs to the Barons of Kinderton. Here is a Grammar School founded & well endowed, by Mr John Dayus Parson of St Bartholomews London. & a good Charity School for 20 Boys.

Darlaſton Bridg

Near this Town, at a place called Berry bank, are the ruins of a large Caſtle, wch according to Tradition, was the Seat of Wolpher, that Cruel King of the Mercians, who Murthered his two Sons for embracing Christianity.

Warington a fair and large Town, remarkable for its L.d y Butlers who procur'd it a Mt from K. Ja.1st on Wednesday, wch is noted for Lampre & all sorts of Fish. - (at 182)

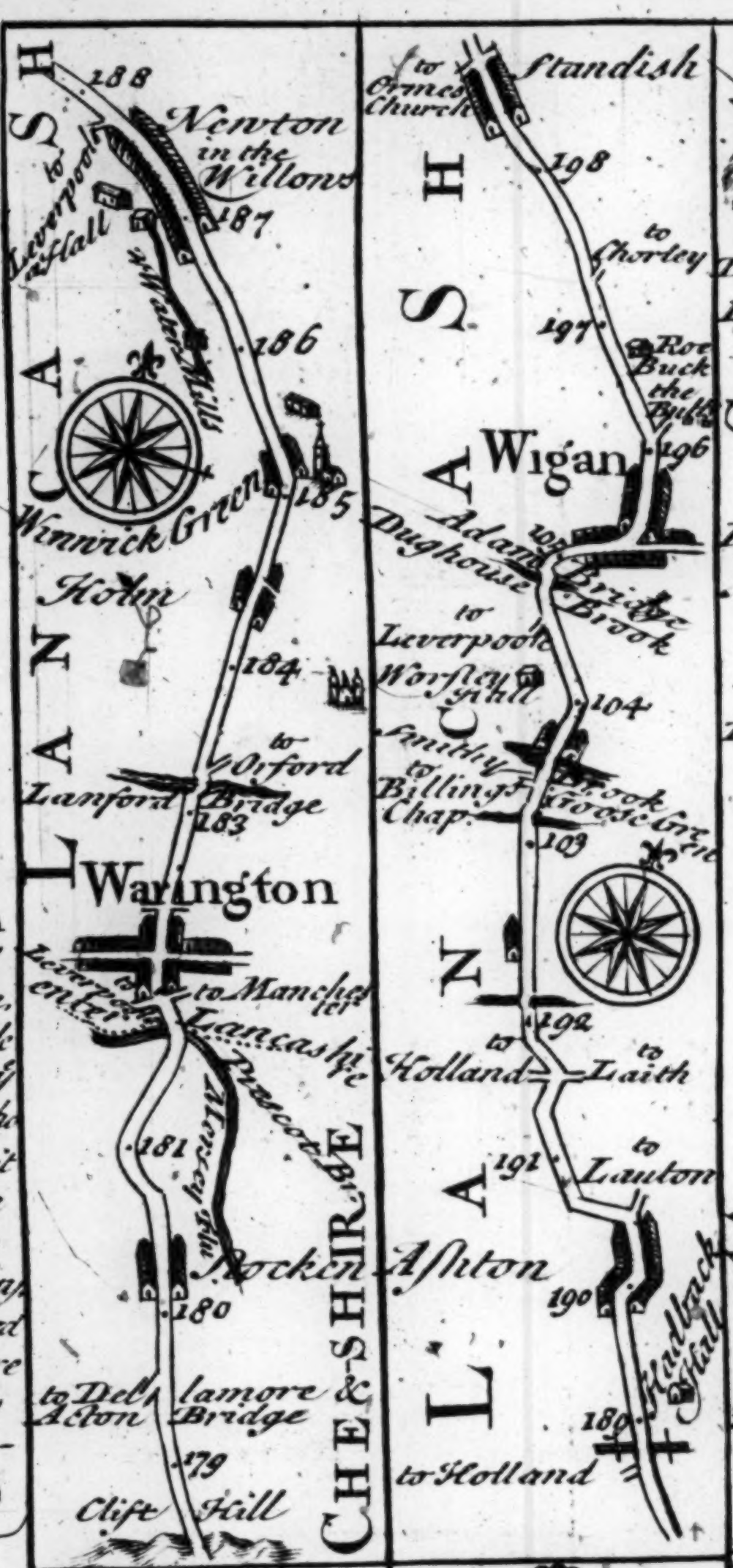

LANCASH
188
Newton in the Willows
to Leverpool
Hall
187
186
Winnrick Green
185
Holm
184
to Orford
Lanford Bridge
183
Warington
to Manchester
Leverpool enter
Lancashire
Mersey flu
181
Rocken
180
to Dell Acton
lamore & Bridge
179
Clift Hill
CHESHIRE
to Ormes Church
Standish
198
to Chorley
197
Roe Buck the Bulls
196
Wigan
Adam Bridge
Dughouse Brook
to Leverpool
Worsley Hall
194
Smithy Brook
to Billinge Chap.
Brook Gross Green
193
192
to Holland
to Laith
191
to Lauton
Ashton
190
Hadbach Hall
189
to Holland

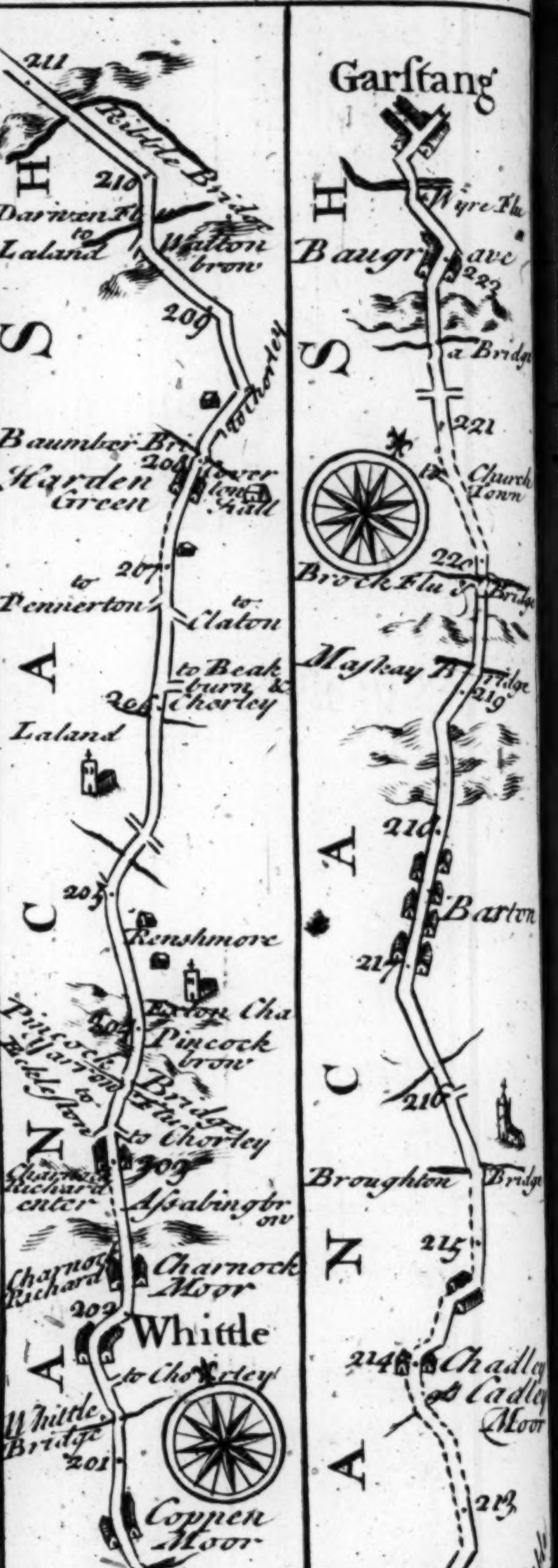

211
Ribble Bridge
210
Darwen Flu
to Laland
Walton brow
209
to Chorley
Baumber Br.
Harden Green
208
Lower Hall
207
to Pennerton
to Claton
to Beakburn & Chorley
206
Laland
205
Renshmore
Eccles Cha.
204
Pincock Bridge
Pincock brow
to Eccleston
Yarrow flu
to Chorley
Charnock Richard enter
203
Assabing brow
Charnock Richard
Charnock Moor
202
Whittle
to Chorley
Whittle Bridge
201
Coppen Moor
200
Cungrove Hall
199
Garstang
Wyre Flu
Baugrave
222
a Bridge
221
Church Town
220
Brock Flu
Bridge
Maskay
Bridge
219
218
Barton
217
216
Broughton
Bridge
215
214
Cadley
Cadley Moor
213
to Ribble
212
Preston

Sandbach a small Town, but very pleasantly ſcituated, having a fine Chu & in the Mt Place 2 Curious Square Croſses of ſtone wth certain Images, & ye History of our Saviours Paſsion Engraven on them. This Town is noted for its good Ale. The Mt on Th: was procured in ye laſt Century by Sr John Radcliffe of Ardshall in Lancash: ye Ld of it. & ye Fairs are Tu: & Wedn: in Eaſter Week & Th: & Frid: before Chriſtmasday (at 161½)

Ye Arms of WIGAN

Wigan is a Town in all reſpects agreeably Scituated. The Corporation is very Ancient by Charter, and exempt from all Servic without the Borough. It conſiſts of a Mayor, 12 Aldermen, a Recorder, 2 Bayliffs, a Sword and Mace Bearer &c. The Church is a Stately Structure, and the Rectory an excellent Benefice having the Lordship of the Manor Annexed to it. Members of Parliament are elected by the Free Burgeſses. This place is Noted for its Pit Coal, and Iron Work Markets Monday and Fryday. Fairs Holy Thurſday, June 16th and St Luke's Day.

Winnrick [at 185, The Rectory of this Par is reckon'd one of the beſt Benefices in England.

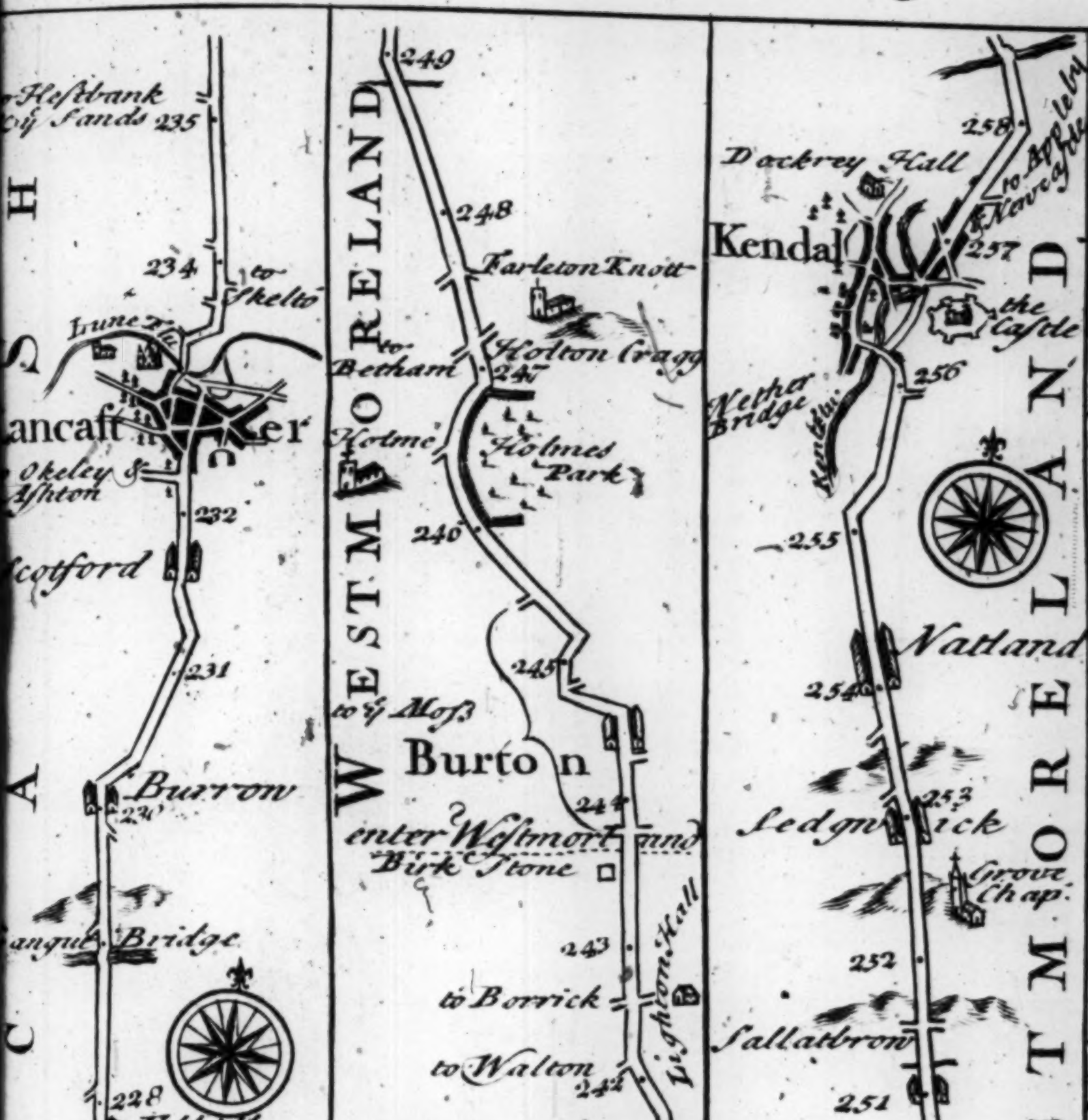
to Heſtbank
o'y Sands 235
234
to Skelto
Lune Flu
Lancaſt er
to Okeley & Aſhton
232
Scotford
231
Burrow
230
Cangue Bridge
228
Ellhill
to Wyresdale
227
Wyresdale
226
225
to Wyresdale
to Cockerholme alias Cockram
224
Garſtang
to Wyresdale
223
Wyre Flu
LANCASH
249
WESTMORELAND
248
Farleton Knott
to Betham
Holton Cragg
247
Holme
Holmes Park
246
245
to ÿ Moſs
Burton
244
enter Weſtmorland
Birk Stone
243
to Borrick
Lighton Hall
to Walton
242
Dare Bridge
241
240
Carnford
239
238
Boulton
237
to the Water ſide
236
Slyne
LANCASH
258
Dockrey Hall
to Appleby & Newcaſtle
Kendal
257
the Caſtle
Wether Bridge
Kendal Flu
256
255
Natland
254
253
Sedgwick
Grove Chap.
252
Sallatbrow
251
250
Peſa Bridge
Preſton Chap.
WESTMORELAND

Kendal at 257

So called from its scituation on Kan or Kant Flu. Is a large Town, well built & populous, driving a Considerable Trade in the Woollen Manufacture It had formerly a Strong Caſtle, the Walls of which are partly yet standing, & has now a large Church & about 12 Chappels of ease. It was made a Corporation by 2 Eliz. 18° Regni & afterwards by K. James 1st 11° Regni, consisting of a Mayor, 12 Ald. 12 Comon Councilmen, a Recorder, &c. Here is a good Freeschool well endowed with Exhibitions to Queens Coll. Oxon, Mt. Sat. Fairs Au. 25th & Oct. 28. & between the said Fairs a great Mt. for Cattle once a Fortnight.

Carlton at 298¾

Is a small Village taking its Name from the Carles or Husbandmen, the ancient & Modern Inhabitants of ye Place.

The Arms of PRESTON

Preſton - is a Borough

& Corporation of great An
uity & Note: It reciev'd its 1st Charter from K. Henry 4th, which has been since
firmed, and Additionall Priviledges granted, by the Succeeding Kings & Queens.
e Body conſiſts of a Mayor, Recorder, 7 Aldermen, 17 Capital Burgeſses or Com
ncill Men, a Town Clerk &c. The Town is large well Built & Inhabited, It Suffered
ſiderably in the late Unhappy Rebellion under his preſent Majeſty, oppreſsed
Violent Intruders & Reſugees, Aſsaulted & Fired by ÿ Purſuing Party & then Sub:
ted to the Inſults & outrage of Mercileſs Red Coats. But it has since pretty
ll recovered itſelf & begins again to Flouriſh. Memb.s for Parliam.t are elected by
urgeſses Inhabitants. Markets Wed. Frid. & Sat. well Stored wth Corn, Fiſh Fowl &c.
s August 24th holding 8 Days, October 27th 5 Days, March 16th 3 Days.

Boulton at 237

Gives Title of Duke to his Grace Cha. Paulet. Created Apr. 8th 1689. 1st William & Mary. Chief Seats at Eddington in Wilts. at Basing house, at Atherton & New Forest in Hampsh. at Bolton Hall in Yorksh. & Hook Park in Dorsetshire.

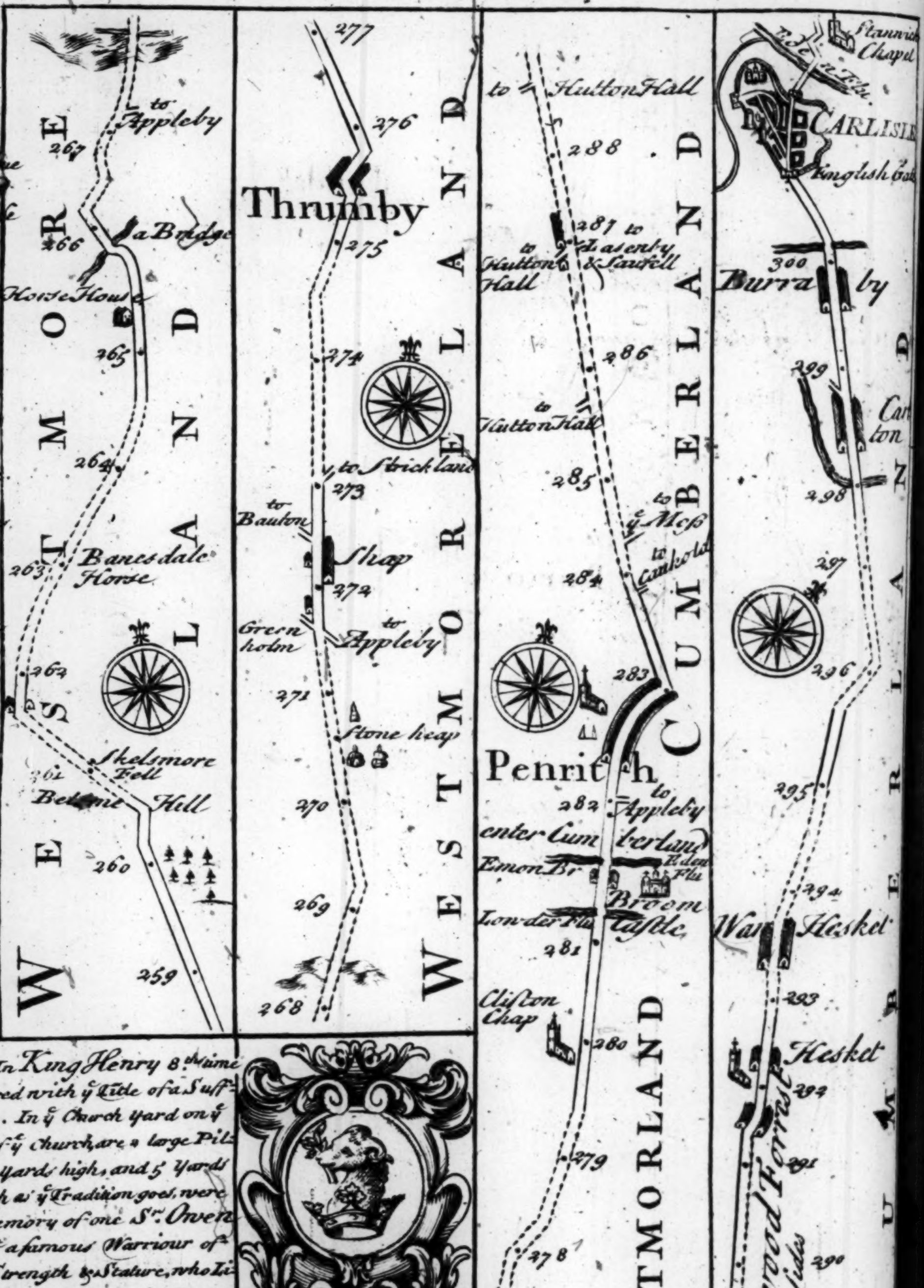
to Appleby
267
266
a Bridge
Horse House
265
264
263
Banesdale Horse
262
261
Skelsmore Fell
Belmont Hill
260
259
WESTMORLAND
277
276
Thrumby
275
274
to Strickland
273
to Baulton
Shap
272
Gresholm
to Appleby
271
Stone heap
270
269
268
WESTMORLAND
to Hutton Hall
288
287 to Lasenby & Saukell
to Hutton Hall
286
to Hutton Hall
285
to ye Moss
to Caukold
284
283
Penrith
282 to Appleby
enter Cumberland
Emon Br.
Eden Flu
Broom Castle
Lon der Flu
281
Cliston Chap
280
279
278
CUMBERLAND
WESTMORLAND
Stanwix Chapel
Eden Flu
CARLISLE
English Gate
300
Burraby
299
Carlton
298
297
296
295
294
Wan Hesket
293
Hesket
292
291
290
289
Englewood Forrest on both sides
CUMBERLAND

Penrith

which in the Brityſh tongue Signifies Red head, becauſe ye Soil round about it & ye Stone of which it is built are Reddiſh. The Town is large & well Built, eſteemed the Second in the County for trade. The Church is a very Spacious & Fine Structure, remarkeable for a Latin Inscription on the North outſide of ye Veſtry Wall, Signifying yt in the Year 1508 there was a raging Plague in this County, which Deſtroyed grt. Numbers of People in this & ye Adjacent Towns, of wch. our Hiſtorians take not the leaſt Notice. In King Henry 8ths time it was Honoured with ye Title of a Suffragan Biſhop. In ye Church yard on ye North Side of ye Church are 2 large Pillars, about 4 Yards high, and 5 Yards diſtant which as ye Tradition goes, were erected in Memory of one Sr. Owen Caſarins Kt. a famous Warriour of Old, of great Strength & Stature, who Lived in theſe parts & Killed wild Bears &c. He was Buryed here & as tis related was of that vaſt extent as to reach from one Pillar to ye other. Tis further added that ye Rude Figures of Bears wrought in Stone & placed on each Side his Grave, are in Memory of his great exploits. The Weſt Side of this Town is fortified wth. a Royal Caſtle. The Market Houſe is a large & Comodious building, Beautified with Bears Climbing up a ragged Staff, the device of the Earls of Warwick. Here are 2 Charity Schools, the one for 20 Boys, & the other for 30 Girls, Maintained by 55 pound per Annum, ye endowment of one Mr. Robinson a Citizen of Lo don, & ye Sacrament Money & Pariſh Stock. Weekly Market Tueſday for Corn &c. & a very great one for Cattle o Same Day every fortnight from Whitſunday to Auguſt 1st.

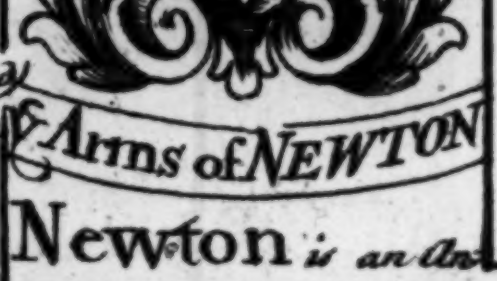

ye Arms of NEWTON

Newton is an Ancient Borough by Preſcription, conſiſting of a Steward, Bayliff, & Burgeſſes. Members for Parliament are elected by a Majority of the Burgeſſes, and returned by the Steward of the Ld. of the Mannor, wh is at preſent Leigh of Lime Eſqr. Here is a very great Fair held Yearly on the 1st of Auguſt.

THE ROAD FROM LONDON TO CHICHESTER

With a Branch from Midhurſt to WINCHESTER
Commencing at Guilford in the PORTSMOUTH Road see Page 72

	Com.	Meas.d		Com.	Meas.d
Guilford	25	30	Midhurſt	43	52
Godalmin	28	34.6	CHICHESTER	50	63.2
Chidingfold	33	41.2			

The Branch to WINCHESTER

From Midhurſt		
to Petersfield	8	10.6
WINCHESTER	20	29


A MAP OF SURREY
Pt. of MIDDLESEX
LONDON
The Hundreds
1 Chertſey
2 Woking
3 Emley bridge
4 Kingſton
5 Brixton & Wallington
6 Croydon
7 Tanridge
8 Reygate
9 Copthorne & Effingham
10 Darkinge
11 Black Heath & Wotton
12 Godalming
13 Farnham
New Brantford
Thames R.
Hampton Court
Twickenham
Thiſtlework
Sunbury
Kingſton
Chertſey
PART of BARK SH.
Bagſhot
Eſher
Cobham
Ewel
Croydon
Bromley
Pt. OF KENT
Guildford
Godalming
Black Heath
Darkin
Rygate
Bletchingley
Gatton
Banſted Downes
Haſlemere
HAMP SH.
Farneham
E Grinſted
PART OF SUSSEX
English Miles

The County of SURREY is 112 M. in Circumference, contains abt 502000 Acres, 13 Hund. 6 Boros & 11 Mt Towns, 140 Par. & 34220 Houses: The Air is generally very good mild & pleasant, Sharper in ye Midd. than in ye more Fruitfull part because ye one has ye Covert & Shelter of Hedges, ye other is open & expos'd to ye Winds & Weather: The Soils is for ye most part Gravelly, upon ye Borders deep & fruitful, well inclosed having many Parks & rich Meadows. It produces Corn in great plenty. Its Rivers affords good Store of Fiſh. Chief Comodities are Corn, Box, Wallnuts, & near Rygate Fullers Earth worth 4d ½ Buſhell at ye Pit: It pays to ye 2s Aid ye Summ of £33410-0-6 The Ld Lieutenant of this County is ye Rt Hon.ble Richd Ld Onſlow.

Cowdrey Place (at 5) Is a fine Seat giving Title of Baron to the Rt. Honble. Anthony Brown, Viscount Mountague. (who is the owner of it.) Created Ao. 1554. by 2 Mary 1st.

Midhurſt at 52 *A Town very Agreeably Scituated, & is an Ancient Borough by Preſcription Govern'd by a Bayliff choſen Anually, by a Jury, at the Court of the Rt. Honourable the Lord Viſcount Mountague Lord of ye Said Borough: Members for Parliamt. are Elected by the Burgageholders within the Town and return'd by ye Bayliff. Market Thurſd. Fairs March 25th. Whitſun Tueſday, October 10th, & St. Margarets Day.*

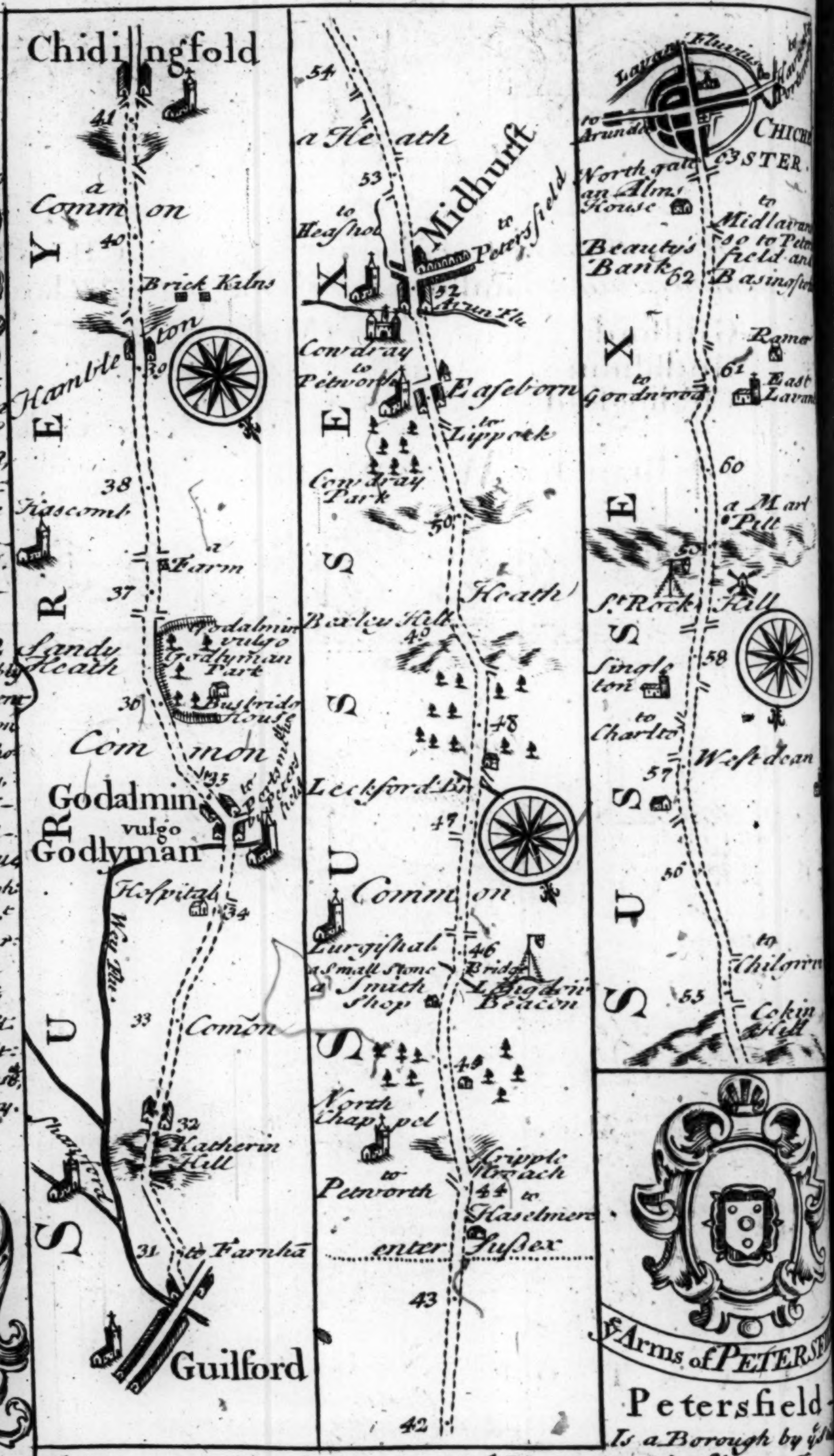
Chidingfold
41
a Common
40
Brick Kilns
Hambleton
39
38
Kascomb
Farm
37
Sandy Heath
Godalmin vulgo Godlyman Park
Busbridg House
36
Common
35
to Portsmouth & Petersfield
Godalmin vulgo Godlyman
Hospital
34
Way Riv.
33
Comon
32
Katherin Hill
Shalford
31
to Farnham
Guilford
SURREY
54
a Heath
53
to Heashot
Midhurſt
to Petersfield
52
Arun Flu
Cowdray
to Petworth
Easeborn
to Lippock
Cowdray Park
50
Heath
Berkley Hill
49
48
Leckford Br.
47
Common
Lurgishal
46
a Small Stone Bridg
a Smith Shop
Lingadin Beacon
45
North Chappel
to Petworth
Cripple Crouch
44
to Haselmere
enter Suſsex
43
42
SUSSEX
Lavant Fluvius
to Arundel
CHICHESTER
63
North gate
an Alms House
to Midlavant so to Petersfield and Basingstoke
Beautys Bank
62
Ramer
61
East Lavant
to Goodwood
60
a Marl Pitt
St. Rocks Hill
58
Singleton
to Charlton
Westdean
57
56
to Chilgrove
55
Cokin Hill
SUSSEX
ye Arms of PETERSF

Petersfield

Is a Borough by ye S

of Mayor and Commonality. who tho' Incorporated by Charter Temp Eliz. Regina, and others more Ancient have remiſsly Suffered all their Privi ges to be managed by the Family of the Hamborrows Lords of the Man at whoſe Court the Mayor is Annually choſen. Members for Parliament are Elected by the Freeholders within and without the Borough. It has 1 Church. Mark Saturday. 2 Fairs (Vizt.) St. Peters, and St. Andrews Days.

The *Bishoprick* of Chichester

Contains the County of Suſsex, and therein 250 Pariſhes: Was founded by Stigandus Biſhop of Selsey, Anno Domine 1070, himſelf the firſt Biſhop. Value 677 Pound, 5 Shill. 3 Pence, Seat. Chicheſter Palace, in Suſsex.

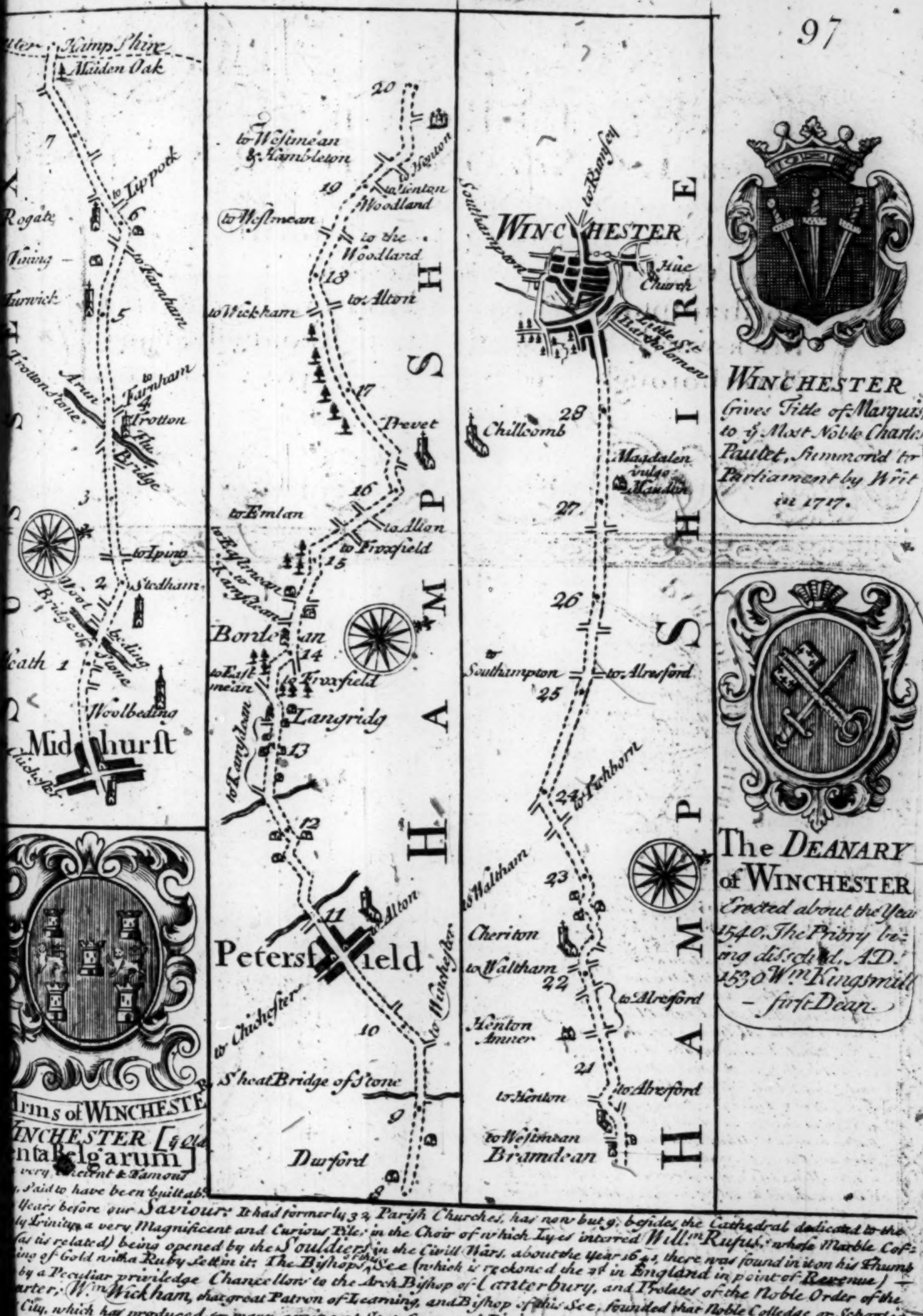
Hamp Shire
Maiden Oak
to Lippock
Rogate
to Farnham
Arun
Trotton Stone
to Farnham
Trotton
The Bridge
to Iping
Stedham
Wool Bridge of Stone
Woolbeding
Midhurst
to Chichester
to Westmean & Hambleton
to Henton Woodland
to Westmean
to the Woodland
to Wickham
to Alton
Prevet
to Emlan
to Alton
to Froxfield
to Westmean
to Kamfieau
Bordean
to East mean
to Froxfield
Langridg
to Kampftoan
Petersfield
to Alton
to Chichester
to Winchester
Sheat Bridge of Stone
Durford
HAMPSH
HAMPSHIRE
HAMPSHIRE
WINCHESTER
to Ramsey
Southampton
Hide Church
Little St Bartholomew
Chillcomb
Magdalen vulgo Maudlin
to Southampton
to Alresford
to Tichborn
to Waltham
Cheriton
to Waltham
to Alresford
Henton Ampner
to Alresford
to Henton
to Westmean
Bramdean
1
2
3
4
5
6
7
9
10
11
12
13
14
15
16
17
18
19
20
21
22
23
24
25
26
27
28

WINCHESTER
Gives Title of Marquis,
to ye Most Noble Charles
Paulet, Summon'd to
Parliament by Writ
in 1717.

The DEANARY
of WINCHESTER
Erected about the Year
1540. The Priory be-
ing dissolved. A.D.
1530 Wm. Kingsmill
- first Dean.

Arms of WINCHESTE

WINCHESTER [ye Old
enta Belgarum]

very Ancient & Famous
, said to have been built ab.t
Years before our Saviour: It had formerly 32 Parish Churches, has now but 9, besides the Cathedral dedicated to the
ly Trinity, a very Magnificent and Curious Pile; in the Choir of which Lyes interred Willm. Rufus: whose Marble Cof-
(as tis related) being opened by the Souldiers in the Civill Wars, about the Year 1642, there was found in it on his Thumb
ing of Gold with a Ruby sett in it: The Bishops of this See (which is reckoned the 2d in England in point of Revenue) —
by a Peculiar priviledge Chancellor to the Arch Bishop of Canterbury, and Prelates of the Noble Order of the
arter; Wm. Wickham, that great Patron of Learning, and Bishop of this See, founded that Noble Colledge or School in
City, which has produced so many eminent Statesmen and Divines, he endowed it with a handsome Maintenance
a Warden, 10 Fellows, 2 Masters, 70 Schollars, 3 Chaplains, 43 Clerks, an Organist, 16 Choristers, & Menial Servants. Not
from the said Colledge is the Bishops Palace, a very handsome Structure, founded by Bishop Morley, about ye year
4, and since considerably improved by his Successors: He also erected a Colledge in the Cathedral Chur Yard Anno 1672
annexed to it a handsome Revenue for 10 Clergymens Widows. The Ancient and Fortified Palace of the Bishops called —
olvesey built Anno 1137 by Henry Bishop of this See, was destroyed in ye late Rebellion. On the ruins of the Old Castle —
Charles 2d. Anno 1688 founded a Royal Palace, which he left unfinished; but was afterwards successfully carryed on, and is
resent a Compleat & Noble Structure. Maud the Empress was so Straitly Besieged in the said Castle, by King —
ephen, that she was forced to Use the Stratagem of pretending her Self Dead, and being shut up in a Coffin, by that
ns got of. The Body Politique of this City, by Charter from Q: Elizabeth, consists of a Mayor, High Steward, Record
Aldermen, not limited in Number (out of whom are chosen 6 Justices) 24 Comon Council Men, 2 Coroners, 2 Bay
& a Town Clerk, with Sub-Officers. The Free-Men Elect Members of Parliament. Markets Wednesday and
urday. Fairs first Monday in Lent, St. Swithins Day, October 13th Mary Magdalen, and St. Giles's Day.

The ROAD FROM LONDON TO DARBY

Commencing at Stony Stratford *in the Holy-Head Road* Se Road

	Comp.	Meas.d		Comp.	Meas.d
Stony Stratford	44	53'1	Great Glenh	73	93'1
Kings Grafton	48	58	Leicester	78	98'6
Northampton	54	66'7	Montforel	83	104'2
Bricksworth	59	73'7	Loughborough	86	107'3
Haverborough	66	84'5	Kegworth	90	112'4
DARBY	98	122'4			


PART OF YORK SH
Sheafield
PART OF CHESHIRE
The Hundreds
1 High Peak
2 Scarsdale
3 Wirksworth
4 Appletree
5 Morleton
6 Repington
7 part of Appletree H
Chesterfield
Bakewel
Wirksworth
Asborn
Darby
Burton upon Trent
Ashby de la Zouch
NOTTINGHAM SH
PART OF STAFFORD SH
LEICESTER SH
Pt. of
A MAP of DARBY SHIRE
English Miles
1 2 3 4 5 6 7 8

The County *of* DARBY *produces many excellent Comodities in great Plenty as Pit Coal, Iron & Lead ye best in England. It is full of Quarries of Free Stone, Great Stone, Brimstone, Alablaster, Crystal, Black & Grey Marble, Milstones &c. And in some places is found Antimony. The Air is generally very Wholesome, the Soil is Plain to ye East and South, but Hilly to ye West and North, Fruitfull in ye Vales producing great Quantity of Corn, but not so much in ye Mountainous part where are ye Mines, Quarries, & Coal Pits. Here are many Forrests and Parks. This County is 130 Miles in Circumference, Contains abt 680000 Acres, & 21155 Houses. 106 Parishes & 9 Towns. It pays in ye 2 Shill. Aids 2006l. 9s. 10d. ¾. The Ld Lieutenant is Willm Duke of Devonshire.*

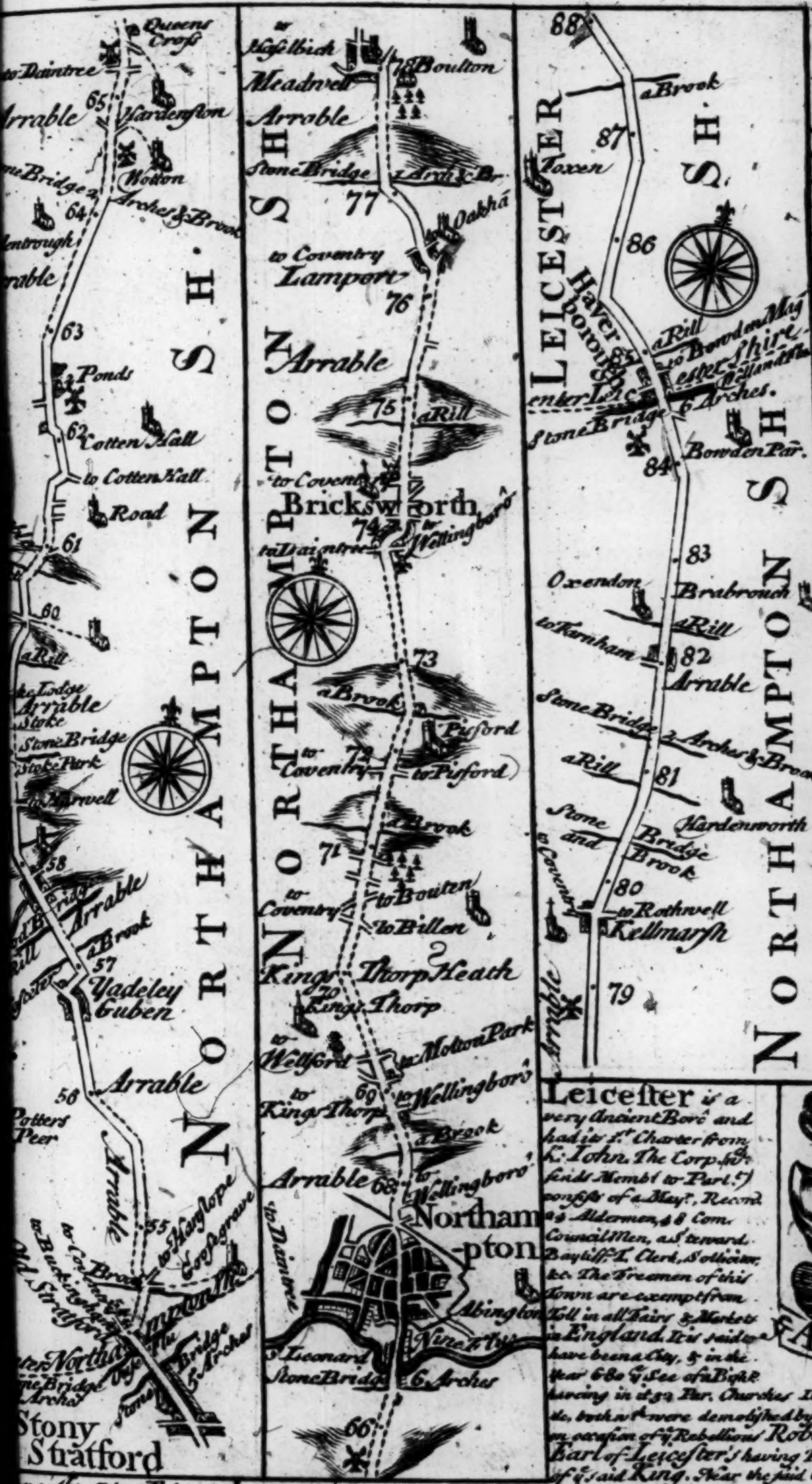
Queens Cross
to Daintree
65
Harderston
Wotton
Arches & Brook
64
63
Ponds
62
Cotten Hall
to Cotten Hall
Road
61
60
a Rill
Arrable
Stoke
Stone Bridge
Stoke Park
Horwell
58
a Brook
57
Yadeley Guben
56
Potters Peer
Arrable
55
to Harslope
Gorsgrave
to Buckingham
Northampton Sh.
Bridge 3 Arches
Stony Stratford
NORTHAMPTON SH.
to Haselbich
Boulton
Meadwell
Arrable
Stone Bridge
a Arch & B.
77
Oakha
to Coventry
Lamport
76
Arrable
75
a Rill
to Coventry
Brickswo[r]th
to Wellingboro
74
to Daintree
73
a Brook
Pisford
to Coventry
72
to Pisford
a Brook
71
to Boulton
to Billen
Kings Thorp Heath
70
Kings Thorp
to Wellford
Molton Park
69
to Kings Thorp
to Wellingboro
a Brook
Arrable
68
to Wellingboro
Northampton
to Daintree
Abington
St Leonard
Nine River
Stone Bridge
6 Arches
66
NORTHAMPTON SH.
88
a Brook
87
Foxen
86
LEICESTER SH.
Haver borough
a Rill
to Boroden Mag
Leicestershire
Northamptonshire
enter Leic
Stone Bridge
6 Arches
Bowden Par.
84
83
Oxendon
Brabrouch
a Rill
to Farnham
82
Arrable
Stone Bridge
2 Arches & Brook
a Rill
81
Stone and Brook
Bridge
Hardenworth
80
to Rothwell
Kellmarsh
79
Arrable
NORTHAMPTON SH.

Mountſorel,

Here was formerly a Strong Caſtle, which belonged to ye Earl of Leiceſter; and in ye time of the Barons Wars, to Saer de Quiney E. of Wincheſter: It was demoliſhed by the Inhabitants of the Town in the Year 1217. — Market Monday. Fairs St. Peters Day. — The Reaſon by ſome aſsigned for Demoliſhing of the aforeſaid Caſtle, which was Seated on a Craggy Hill, was for being (as they term it) the Neſt of the Devil, and a Den of Thieves.

(at 104)

Haverborough

Is an Ancient Town, having a good Free School. Market on Tuesday. 1 Fair Annually (Viz.) October 8th Noted for Cattle.

(at 85)

Arms of LEICESTER

Leiceſter is a very Ancient Boro. and had its 1st Charter from K. John. The Corp. (wch sends Membs to Parlt) consists of a Mayr, Recordr 24 Aldermen, 48 Com. Council Men, a Steward, Bayliff, T. Clerk, Sollicitor, &c. The Freemen of this Town are exempt from Toll in all Fairs & Markets in England. It is said to have been a City, & in the Year 680 ye See of a Bishp having in it 32 Par. Churches It had also Walls & a strong Castle, both wch were demoliſhed by K. Henry 2d (Anno 1173) on occaſion of ye Rebellious Robt Boſſus, i.e. Crookback, Earl of Leiceſter's having Fortified this place in Defiance of ye ſaid King. Near the ſaid Caſtle Henry Earl of
ncaſter (5th of Edward 3d Reign) founded a fine Collegiate Church (which was ruin'd on the Suppreſſion of Religious
ſes) & an Hoſpital, which ſtill ſubſiſts by certain Stipends payd out of the Dutchy of Lancaſter, and Additional Charities;
e is alſo a well endowed Hoſpital, founded by Sr William Wigſtone a Merchant of this Town. There has been formerly ſe-
l Valuable Roman Coyns found here, and many Years agoe a Workman Digging for a Cellar near Allſaints Church
nd a very rare piece of Antiquity, Vizt the Story of Acteon curiouſly deſcribed in Cemented Pebble Stones of Various
ours; They have taken great care to preſerve it, and therefore may probably be yet extant. There are 5 Pariſh Churches
e Town: In St Martins lyes Interd one Mr John Henricke Deceaſed April 2d 1589. Aged 76; who (as it appear
his Epitaph) Lived in one Houſe with Mary his Wife 52 Years, and in all that time never Buryed Man, Woman, nor
ld, tho' he had ſometimes 20 in Family: The ſaid Mary his Wife Deceaſed December 8th 1611, Aged 97, & saw before
Death, her Children, & Childrens Children, and their Children, to the Number of 143.
rkets Wednesday, Fryday, & Saturday, one of the greateſt in England, for Corn, Cattle, & Meat. Fairs Midſumer and
helmas Days and September ye 8th

Darby (at 122)

Gives Title of Earl to the Noble James Stanley the first E. of Darby in this Family, was Created October 27th 1485. first Henry 2d Cheif Seats at Lathome, & Greenhalgh Castle in Lancashire, at Knowlsby, Botham Castle & Arnside Tower in Westmoreland.

Elvaston at 118

Gives Title to the Noble James Stanhope, Created Baron Stanhope of Elvaston, and Viscount Stanhope of Mahone July 12th 1717, and Earl April 7th 1718. Chief Seat at Chevening in the County of Kent.

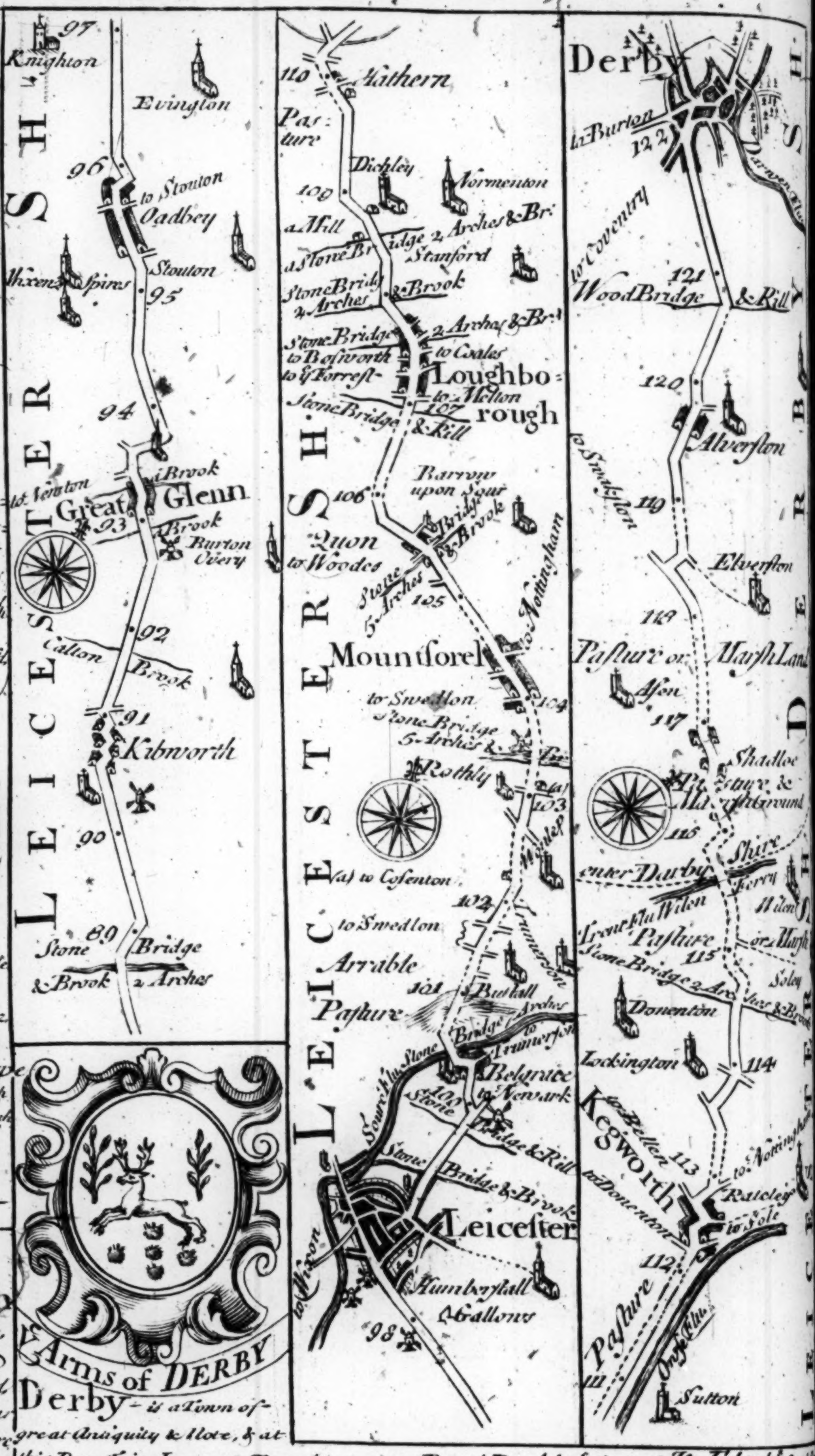
97
Knighton
Evington
96
to Stouton
Oadbey
Stouton
Wixens Spires
95
94
to Newton
a Brook
Great Glenn
93
a Brook
Burton Overy
92
Calton Brook
91
Kibworth
90
89
Stone Bridge
& Brook 2 Arches
LEICESTER SH.
Arms of DERBY
110
Hathern
Pasture
Dichley
Normenton
109
a Mill
a Stone Bridge 2 Arches & Br:
Stanford
Stone Bridge 2 Arches & Brook
2 Arches & Br:
Stone Bridge
to Bosworth
to ye Forrest
to Coales
Loughborough
to Melton
107
Stone Bridge & Rill
Barrow upon Sour
Bridge & Brook
106
Quon
to Woodes
Stone 5 Arches
105
to Nottingham
Mountsorel
to Swedlon
104
Stone Bridge 5 Arches & Br:
Rothly
(a)
103
(a) to Cosenton
102
to Swedlon
Arrable Pasture
101
Burstall
Stone Bridge Arches
Soure Flu:
to Trumerson
Belgrave
to Newark
100
Stone Bridge & Rill
Stone Bridge & Brook
Leicester
to Wixon
Humberstall
Gallows
98
LEICESTER SH.
Derby
to Burton
122
Darwen Flu:
to Coventry
121
Wood Bridge & Rill
120
Alverston
to Swarkston
119
Elverston
118
Pasture or Marsh Land
Asten
117
Shadloe
Pasture & Marsh Ground
116
Shire
enter Darby
Ferry
Trent Flu: Wilen
Wilen
Pasture
or Marsh
115
Stone Bridge 2 Arches & Brook
Soley
Donenton
Lockington
114
Kegworth
to Bellen
113
to Nottingham
to Donenton
Ratcley
to Sole
112
Pasture
Onze Flu:
111
Sutton
DERBY SH.
LEICESTER SH.

Loughborough Is a well built Town, has a large Parish Church, a Free School and a very good Market on Thursday. Here are held 2 Fairs Annually (Viz:) August 1st and November 2d. (at 107)

Derby – is a Town of great Antiquity & Note, & at
this Day Fair, Large, & Populous; was a Royal Boro' in ye time of K: Edw:d ye Confeſ
& then had in it at one time 143 Burgeſſes. It has rec'd divers great Privilledges (as h
ing a Court of Record on Tueſday every fortnight, a Quarterly Seſſions, & 2 Court Lee
nually, takeing Tole but paying none, thoroughout England, on remitting half to ye Dutc
of Lancaſter &c.) by Chart: from K: Hen: 1st & 2d Rich:d 1st K: Jn & K: Jam
By vertue of its last Chart: from K: Cha: 1st ye Corp. conſiſts of a May:r Record, St
Stew:d 9 Alderm: 14 Brethren & 14 Com: Council Men, & a Town Clerk. Memb:s for Par
are Elected by ye Free Men & Sworn Burgeſſes, and returned by ye Mayor. This To
had formerly Walls & a Caſtle long Since Demoliſhed; It has now 5 Pariſh Chur
& an Hoſpital for 8 Poor Men & 4 Women. Here is Brew'd excellent Malt Liquor, g
Quantity of wch is vended to London. Markets Wed. Fryd. & Sat. Fairs Fryd. in Ea
Fryd. after May Day, Fryd. in Whitſun. Week, Fryd. before Midſumer Day, St. James's Day, F
before Michaelmaſs Day. & Fryday after Epiphany.

THE ROAD FROM LONDON TO FLAMBOROUGH IN YORK-SHIRE.

[Containing Comp. 168 & Meas. 212 Miles] Commencing at Stilton in the BARWICK ROAD, & ſhewing ye Way to Stilton thro' Tamesford

	Comp.	Meas.		Comp.	Meas.		Comp.	Meas.
to Stilton	58	69	LINCOLN	103	128	Beſeck	147	186
PETERBOROUGH	63	76	Redbourn	118	147	Kilham	156	198
Market Deeping	71	85	Glamford Br.	123	153	Burlington	162	205
Born	76	93	Barton	131	163	Flamborough	166	210
Morton	78	95	Hull	136	169	Flamborough Head	168	212
Sleaford	89	110	Beverley	142	179			

The Deſcription of LONDON – continued

was founded 1552. by K. Edwd. 6th, & ye New Royal Foundation for 40 Boys, who are instructed in ye Mathematicks &c. by K. Chas. 2d, 15o Rni. St. Bartholemew's Hoſpital was Anciently a Religious Houſe of Grey Fryars founded by Rahere, temp Hen. 1mi It was afterwards on ye Diſsolution refounded by K. Hen. 8th for Sick & Lame Perſons, & ye Pious K. Edwd. 6th very much enlarged its Revenue. Bethlem Hoſpital was originally a mean Houſe in ye Suburb of ye City, for ye Maintainance & Cure of Lunaticks &c. wch falling to decay ye Ld. Mayr., Court of Aldermn. & Comn. Council granted ye Airy & convenient piece of Ground whereon ye Hoſpital now Stands, for ye reception of Such unhappy Perſons. ye Building being very Magnificent is said to have coſt 17000£ on wch account the Hoſpital is now conſiderably in Dept, & well deſerves ye conſideration of charitable Perſons. Bridewell Hoſpital was built by K. Hen. 8th for ye reception of ye Emperor Chas. 5th & by his Son ye Pious K. Edwd. converted into a Work-Houſe & Houſe of Correction, for Vagrants, Night Walkers, Strumpets, Sawcy & incorrigible Servants &c. To this Hoſpital diverſe Lads are put Apprentices, who often prove in time Honeſt & Subſtantiall Citizens. St. Thomas's Hoſpital in Southwarke was originally founded an Hoſpital by Richard ye Prior of Bermondſey An. 1213. It was Surrendred wth its revenues to K. Hen. 8th, & afterwards granted by K. Edwd. 6th to ye Citizens of London, as an Hoſpital for Sick & Diſabled Poor; & its said that abt. 3000 are cured & diſcharged out of it Yearly. The Publick Schools for Education of Youth in & abt. this famous City are likewiſe worthy of Notice; as Weſtminſter School where beſides ye great Number of Noblemen & Gentlmens Sons from all parts of ye Nation, there are 40 K.s Scholars or Foundation-Boys who are fitted for ye Univerſity, & a certain numbr. elected out of em Yearly & placed wth conſid.ble allowances in Chriſts Ch.ch Colledge Oxon, & Trin.ty Coll. Cambr. This School has belonging to it an excellt. Library, to wch Strangers in Terme time have equal liberty of Acceſs wth ye Scholars. St. Pauls School was founded An. 1512 by Jno. Collett Dr. of Divinity, & Dean of Pauls, for 153 Children to be taught gratis, of wch ye Worſhipfull Company of Mercers are Overſeers. Merch.t Taylors School near Canon Street, was built by Sr. Thos. White Aldermn. & Merch.t Taylor of London & ye Noble Founder of St. Jno. Baptiſt Coll. in Oxon, for 300 Scholars; 100 taught gratis, 100 at 2s. 6d. pr Quarter, & 100 at 5s. p. Quartr. This School has alſo fine Library, a large Houſe for ye Maſter, & convenient Apartments for ye 3 Uſhers, & there belong to it 37 Fellowſhips in ye Said Coll. at Oxon. At Mercers' Chap. in Cheapſide is an excellent School belonging to ye Comp. of Mercers. At Chri. Hoſpital is anoth.r famous Gram.r Free Sch. Near St. Martin's Ch.ch in ye Liberties of Weſtminſter is a very good Free School & a Library belonging to it, founded by Dr. Tenniſon Ld. ArchBp. of Canterbury. The Free School at Ratcliff was founded by Nich. Gibſon, Citizen & Grocer of London, who alſo founded an Alms Houſe there for 14 Poor People. We had almoſt forgot to mention ye Several Markets, whence this Noble City & Suburbs are so well furniſh'd wth Proviſions &c. At Leadenhall, built by Simon Eire Mayr. in 1445 for a Com. Garner to beat down ye Price of Corn in time of Dea now a vaſt Markt. for Fleſh, Fiſh &c. Stocks Markt. a very noted one for Herbs, Fruit, & Garden Stuff. Honey Lane or Mil street Market in Cheapſide, & Newgate Market; & in ye Suburbs Clare Market, Weſtminſter & St. James's Market, Convent Garden & Bloomſbury Market. Beſides which there are others of leſs Note. —

Market Deeping[at 87] *Is a considerable Town, and has a Market on Thursday.*

Cunnington *In this place was formerly a Castle: The Village is held of the Honor of Huntingdon, & was with Saltrey conferr'd by K. Canute on Turkill, a Danish Lord, who called in Sweno K. of Denmark to the great afflictions of the English Nation.* [at 73]

Bugden[at 62] *Here is a Palace of the Bp. of Lincoln, much improved & enlarged by the Learned Casuist Dr. Sanderson Bishop of that See Ao. 1660.*

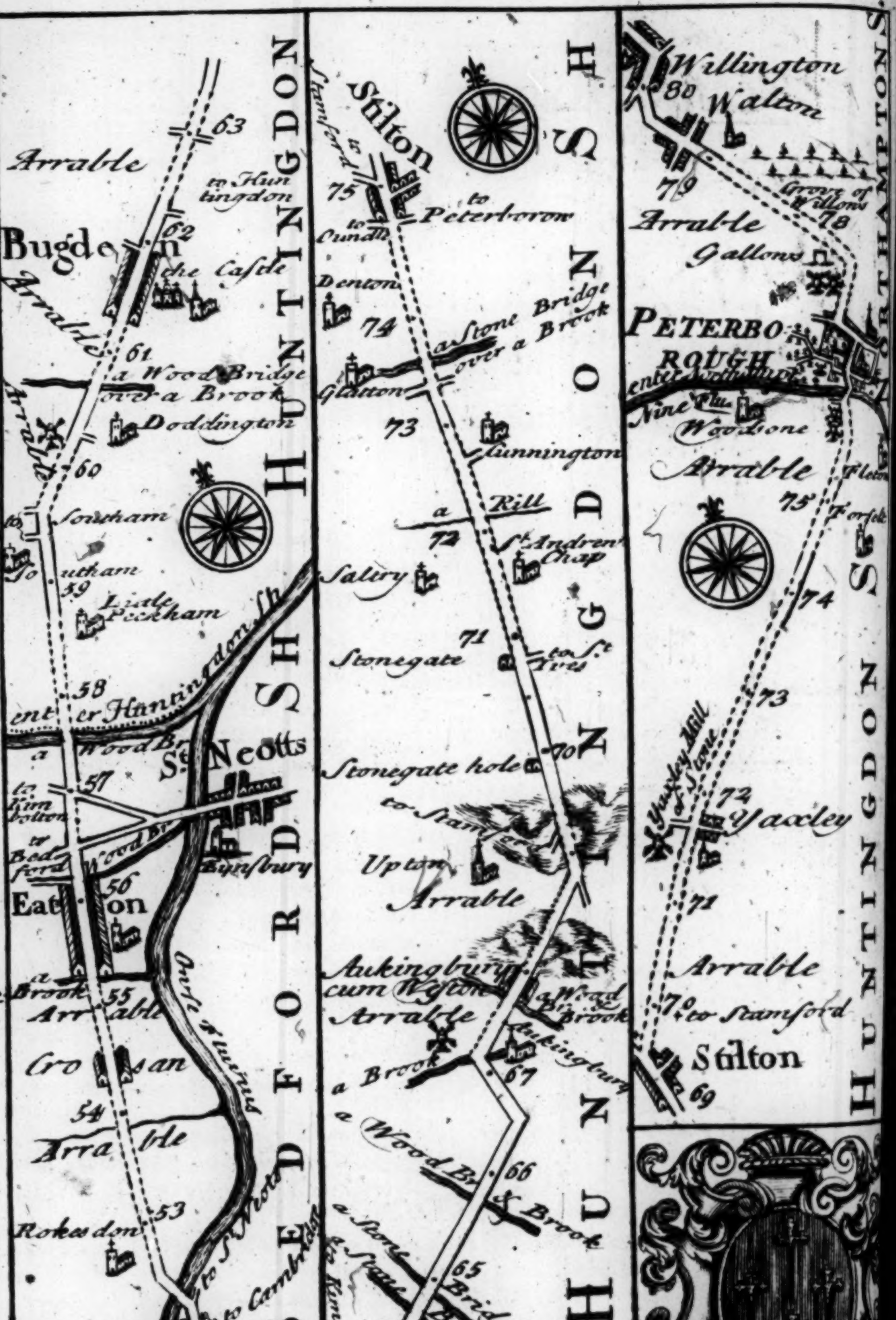
63
Arrable
to Huntingdon
62
Bugden
the Castle
Arrable
61
a Wood Bridge over a Brook
Doddington
Arrable
60
Southam
to Southam
59
Little Peckham
58
enter Huntingdon Sh.
a Wood Br.
St. Neotts
to Kimbolton
57
Wood Br.
to Bedford
Eynsbury
56
Eaton
a Brook
55
Arrable
Crossan
54
Arrable
Ouse fluvius
Rokesdon
53
to St. Neots
to Cambridge
to Barford
52
Tamesford
BEDFORDSH
HUNTINGDON
to Stamford
Stilton
75
to Oundle
to Peterborow
Denton
74
a Stone Bridge over a Brook
Glatton
73
Cunnington
a Rill
72
Saltry
St. Andrews Chap.
71
Stonegate
to St. Ives
Stonegate hole
70
to Stamford
Upton
Arrable
Aukingbury cum Weston
a Wood Brook
Aukingbury
Arrable
a Brook
67
a Wood Br. & Brook
66
a Stone Bridge & Rill
a Stone Br. & Rill
65
to Kimbolton
64
to Huntingdon
HUNTINGDON SH
Willington
80
Walton
79
Grove of Willows
78
Arrable
Gallows
PETERBOROUGH
enter Northampt.
Nine Elu.
Woodstone
Arrable
Fletton
75
Forsole
74
73
Yaxley Hill & Stone
72
Yaxley
71
Arrable
70
to Stamford
Stilton
69
HUNTINGDON SH
NORTHAMPTONS

The *BISHOPRICK* of PETERBORO
Containing Northampton Shire, and Rutland Shire and therein 293 Par: was founded by King Henry 8th Anno Domine 1541. John Chambers the last Abbot thereof first Bishop. Value 414 Pounds, 14 Shill. 8 Pence.

The *DEANARY* of PETERBOROU
Erected by King He ry 8th Anno Domi 1541. Francis Abr B. D. Prior of Nor ampton first Dea

Tamesford *Is a well accomodated Town, formerly noted for its Castle, & a Danish Camp.*

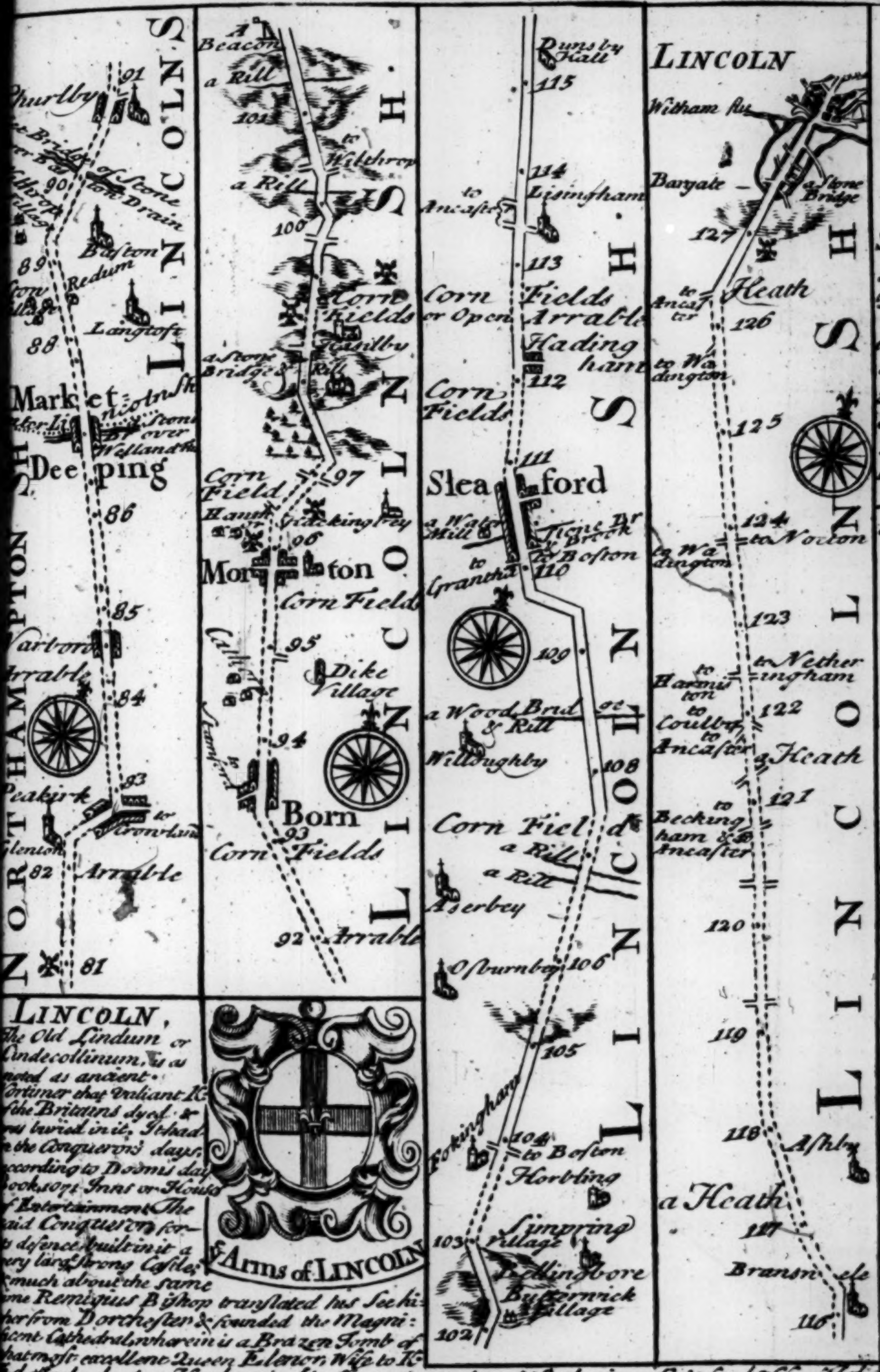
LINCOLNSH.
NORTHAMPTONSH.
Thurlby
91
the Bridge of Stone over Baston Drain
90
Baston
89
Redum
Langtoft
88
Market Deeping
a Stone over Welland Riv.
Lincolnsh
87
86
85
Nartorb
Arrable
84
93
Peakirk
to Crowland
Glenton
82
Arrable
81
A Beacon
a Rill
101
to Wilthrop
a Rill
100
99
Corn Fields
Hanilby
a Stone Bridge
98
Corn Field
97
Hacking Frey
96
Morton
Corn Field
95
Dike Village
94
Born
93
Corn Fields
92
Arrable
Dunsby Hall
115
114
Lisingham
to Ancaster
113
Corn Fields or Open Arrable
Hadingham
112
Corn Fields
111
Sleaford
a Water Mill
Stone Br.
Brook
to Boston
to Grantham
110
109
a Wood Brid. & Rill
Willoughby
108
Corn Field
a Rill
a Rill
Aserbey
Osburnby
106
105
Fokingham
104
to Boston
Horbling
Simpring Village
103
Billingbore
Buttornick Village
102
LINCOLN
Witham Riv.
Bargate
a Stone Bridge
127
Heath
to Ancaster
126
to Wadington
125
124
to Norton
to Wadington
123
to Netheringham
to Harmiston
122
to Coulby
to Ancaster
a Heath
121
to Beckingham & Ancaster
120
119
118
Ashby
a Heath
117
Bransnele
116
Arms of LINCOLN

LINCOLN,

The Old Lindum or
Lindecollinum, is as
noted as ancient.
Mortimer that Valiant K
f the Brittains dyed &
as buried in it, It had
the Conqueror's days,
ccording to Doom's day
ook, 1071 Inns or Hous
f Entertainment The
aid Conqueror for-
s defence built in it a
ery larg Strong Castle;
& much about the same
me Remigius Bishop translated his See hi-
her from Dorchester & founded the Magni:
ficent Cathedral, wherein is a Brazen Tomb of
hat most excellent Queen Elenor, Wife to K
Ed. 1st who dyed at Hurbey in this County & another of Katherine Swinford, Wife of John
of Gaunt D. of Lancaster. The City is mentioned by Leland in his Itinerary, to have had —
2 Par: Churchs, tho' it has at present but 14. The Cathedral or Minster is so lofty a building, —
hat it may be seen 50 Miles off Northward, & 30 Southward. K. Ed. 3d. made this City a
Staple or Mart for Wool, Leather, Lead &c. It is govern'd by a Mayor, 2 Sheriffs, a Recorder,
2 Alderman, 4 Chamberlain, as many Coroners a Comon Councill of about 40. a Town-
Clark, Sword bearer & 4 Serjeants at Mace. Mt. Tuesday. a very plentiful one for all man-
ner of Provisions, especially Fish & Fowl, & Friday for Goods. Fairs, 2 Tuesday in
April, holding for 4 days, the 3 1st for Horses only & the last for all manner of Goods. June
th, 1st Friday in Sept. & Nov. 17th for all sorts of Comodities.

Sleaford
Had former-
ly a Castle
built by Alex-
ander Bishop
of Lincoln,
& is still a large
& flourishing
Town, enjoy-
ing a good
Market for
Corn, Cattle &c.
on Monday.
[at 111]

Born [at 93]
Where K. Ed-
mund was
crown'd. Mt.
on Sat.

Ston [at 88]
Remarkable
for its fine
Church.

Kingston at 172 Gives title to his Grace Evelyn Pierpont Created D: of Kingston July 20th 1715. Chief Seats at Acton in Com Midx & at Holm Pierpont in Com Nott.

Barton

a large stragling Town Seated on the R: Humber, where there is a Considerable Ferry. It has a good Mt on Sat. [at 163]

Glamford-Br.

Has a good Mt on Thursday. [at 153]

Kingſton upon Hull

Is an ancient Town & County Incorporate, built by Ed: 1st & Incorporated first by K. Ed. 1st & afterwards by K. Hen: 6th under a Mayor Recorder, Sheriffs 2 Aldermen, Town clerk a Sword & Mace Bearers: &c. — The Exchange for Merchants is a very handsome building, founded 1621 & much improved & beautified 1673: Near which is the Custom House & the Wool House or Lead House, formerly used for weighing Wool & Lead brought to Mt for Sale now only for Lead. The Citadel founded 1681, is a noble fortification & the Town is so defensibly situate, that upon occasion they can lett in the Sea & lay the Country under Water for 5 Miles round. The Trinity House, for the maintenance of Poor distressed Seamen
their Widows, of the Port of Hull & its Members, is a very good foundation; The Government whereof
by Chart. from the Crown vested in a Corporation consisting of 12 elder Brethren 6 of whom are year
chosen Wardens, 6 Assistants, & Younger Brethren, out of whom 2 Stewards are annually elected. This
Corporation has power to determine Controversies touching Sea affairs, according to Law chiefly be
Masters & Seamen. Near the said House or Hospital for Seamen is another for Poor People, wth a ha
some Chappel near it, founded by Sr Wm de la Pole a rich Merchnt & 1st Mayor of this Town & by hi
St Michael afterwards E: of Suffolk, about the Year 1384. Not far from the Hospitals are 2 Par
one called the High Church a very fine Structure, with a good Library belonging to it; & another ca
the Low Church the Steeple of which is said to have been pulled down to the Ground, by the Order of
Hen: 8th becaus it spoiled the Prospect of his House over against it when he resided here Ao 1538. —
Here is a Free School founded about the Year 1583. The Trade of this Town is so considerable, tha
is hardly Inferior to any in England. It has a Markt on Sat. —

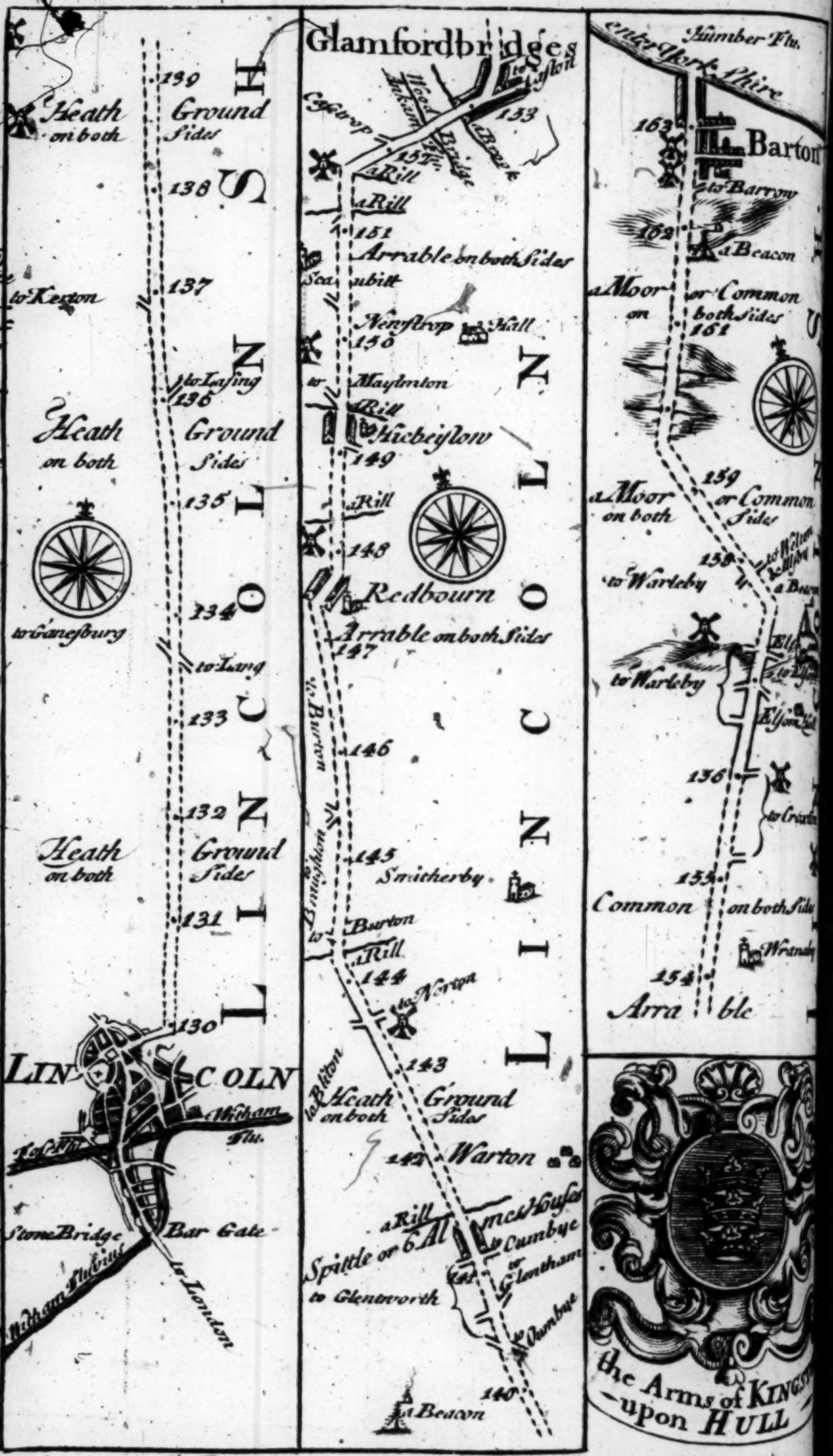

Heath on both
Ground Sides
to Kexton
to Lasing
to Gainesburg
to Lang
LINCOLN
LINCOLN
Witham Flu.
Fos Dike
Stone Bridge
Bar Gate
Witham Fluvius
to London
Glamfordbridges
to Ashby
Arrable on both Sides
Scawbitt
Newstrop Hall
Waydnton
Kebeystow
Redbourn
to Burton
Smitherby
Barton
to Normanby
to Bliton
Warton
Spittle or 6 Alms Houses
Cumbye
to Glentham
to Glentworth
to Owmbye
a Beacon
a Rill
Humber Flu.
Enter York Shire
Barton
to Barrow
a Beacon
a Moor on
or Common both Sides
a Moor on both
or Common Sides
to Warleby
Elsham
Common on both Sides
Wrawby
Arrable
the Arms of KINGSTON upon HULL
139 138 137 136 135 134 133 132 131 130
153 152 151 150 149 148 147 146 145 144 143 142 140
163 162 161 159 158 156 155 154

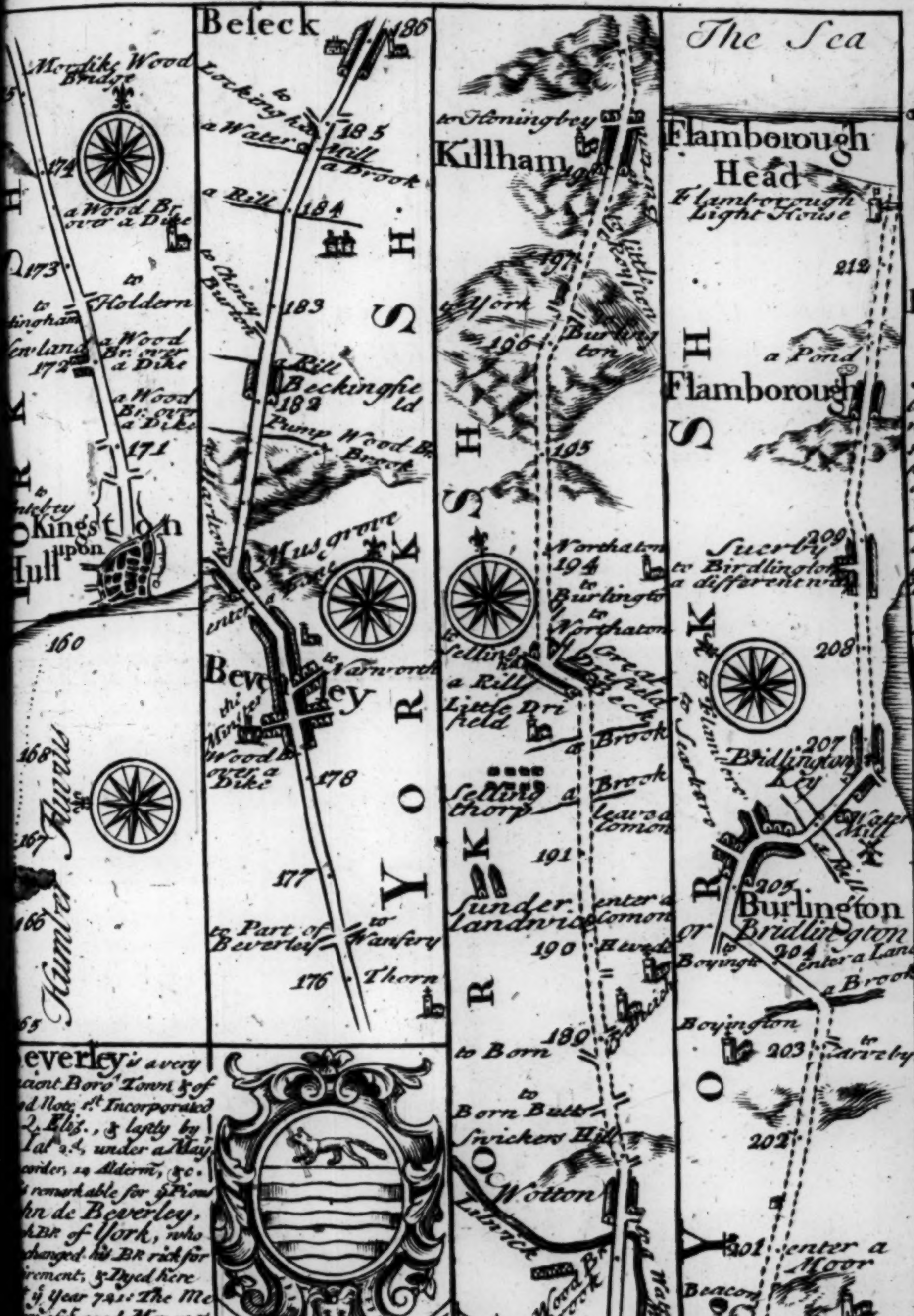
Beseck
186
to Lockington
a Water Mill
185
a Brook
a Rill
184
to Cheny Burton
183
a Rill
Beckingfeld
182
Pump Wood Br.
Musgrove
Beverley
to Narworth
the Minster
Wood Br. over a Dike
178
177
to Part of Beverley
Wansfery
176
Thorn
YORK SH.
Mordiks Wood Bridge
174
a Wood Br. over a Dike
173
to Holdern
a Wood Br. over a Dike
172
a Wood Br. over a Dike
171
Kingston upon Hull
160
168
167
166
165
Humber River
YORK SH.
to Honingbey
Killham
to York
196
Burlington
195
Northaton
194
to Burlington
to Northaton
to Selling
Great Driffield
a Rill
Little Driffield
a Brook
Selling thorp
a Brook
leave a Comon
191
Sunderlandwic
enter a Comon
190
Hewde
to Born
189
to Born Butts
Swickers Hill
Wotton
Top & Wood Br.
Brook
a Water Mill
YORK SH.
The Sea
Flamborough Head
Flamborough Light House
212
a Pond
Flamborough
Sucrby
to Birdlington a different way
209
208
to Kilham
207
Bridlington Key
Water Mill
205
Burlington or Bridlington
to Boyngton
204
enter a Lane
a Brook
Boyington
203
to Carnaby
202
201
enter a Moor
Beacon
Burton
YORK SH.
ye Arms of BEVERLEY

Burlington
[at 205½]

Seated on a Creek of ye Sea, where it has a safe Harbour for Ships. 'Tis a place of good Trade & has a plentifull Mt on Saturday. Gives Title of Earl to the Noble Richd Boyle created March 20th 1663, his Card Chief Seats at Chiswick Hous: in Middlesex. at Boulton Hall, Borden Tower & Lansborough in Yorksh.

Flamborô Head

Where is a Light House for ye information of Mariners.

Bridlington Key

Where Goods are loaded & unloaded. Inhabited chiefly by Sea faring People. [at 207]

Kilham

Has a Mt on Thursday. [at 198]

Beverley is a very cient Boro' Town & of d Note; 1st Incorporated 2. Eliz., & lastly by Iac. 2.d, under a May. corder, 12 Alderm, &c. remarkable for ye Pious hn de Beverley, hBp. of York, who changed his Bp rick for irement, & Dyed here ye Year 721: The Me ry of ye good Man was Venerable among our ngs of Old, that many hem granted very beneficial Priviledges & immunities to this Town on ye unt; particularly K. Athelston, who built ye e Minster, in ye Body of which, next ye Quire, hangs an Ancient Table with his Picture & that of S. John whom it was dedicated, & between them this distich,

Als free make I thee. As Heart can wish, or Eigh can see.

ye Upper end of ye Quire Stands ye Freed Stool, or Chair of Peace, all of one entire Stone, said to have n removed from Dunbar in Scotland, with a Well of Water behind it which was formerly a Sanctua & Seat of protection to all Bankrupts & Criminals: & at ye lower end of ye Church is a fine large Font of Agate ne. There are also 2 Parish Churches in ye Town besides ye said Minster, an excellent Free School one ved by 2 Fellowships, 6 Scholarships, & 3 Exhibitions, in St. Johns Colledge Cambridge, & 6 Alms ses, ye chief founded by Michael Wharton Esqr. The May. & Ald. are so carefull of ye due Aplication of ye Charities, Persons are admitted into ye said Alms-Houses but such as will give Security to leave their effects to ye Poor on their Decease Corporation aforesaid belongs a Court of Record, called Provost Court, in wch are try'd all Actions of Dept e &c. And ye Inhabitants of this Town are excempted from Toll & Custom in all Towns & Ports of En nd. Their chief Trade is in Malt, Tan-Leather, Bonelace &c. Markets Wednesday & Saturday. Fairs April 30th ober 15th Easter Wednesday, & Rogation Week &c.

THE ROAD FROM LONDON TO KINGS LYN IN NORFOLK, Containing Comp 80 AND Meas^t 98 Miles —

Comencing at Puckeridge in ye BARWICK-ROAD. [see Page 12]

	Comp	Meas^t		Comp	Meas^t		Comp	Meas^t
To Puckeridg	25	27	Stretham	54	64	Downham	71	87
Barkway	32	35	ELY	57	68	Seeching	77	94
Fowlmere	38	42	Littleport	61	74	Kings Lyn	80	98
Cambridge	44	52	Southery	66	80			

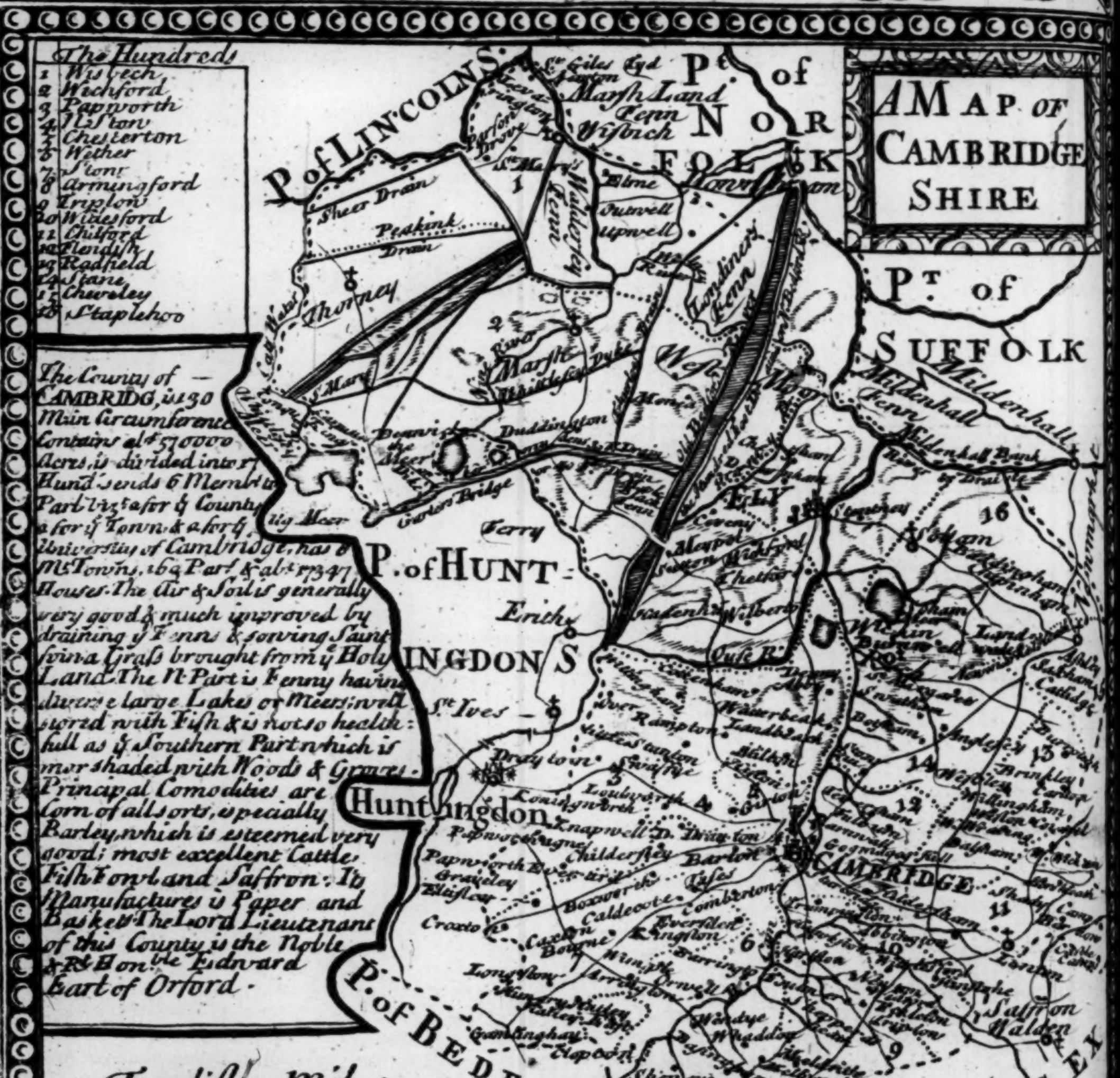
A MAP OF CAMBRIDGE SHIRE
P^t of LINCOLNS
P^t of NORFOLK
P^t of SUFFOLK
P. of HUNTINGDONS
P. of BEDFORD
P^t of ESSEX
Huntingdon
CAMBRIDGE
ELY
St Ives
Royston
Saffron Walden
Thorney
Wisbech
Mildenhall
English Miles
1 2 3 4 5 6 7 8 9 10 11 12

The Hundreds

1 Wisbech
2 Wichford
3 Papworth
4 N.ston
5 Chesterton
6 Wether
7 Ston
8 Armingford
9 Triplow
10 Widesford
11 Chilford
12 Flendish
13 Radfield
14 Stane
15 Cheveley
16 Staplehoo

The County of CAMBRIDG, is 130 Miles in Circumference, Contains ab^t 570000 Acres, is divided into 17 Hund^s, sends 6 Memb^s to Parl^t vizt 2 for ye County 2 for ye Town & 2 for ye University of Cambridge, has 8 Mt Towns, 169 Par^s & ab^t 17347 Houses. The Air & Soil is generally very good & much improved by draining ye Fenns & sowing Saintfoin a Grass brought from ye Holy Land. The N. Part is Fenny having diverse large Lakes or Meers, well stored with Fish & is not so healthfull as ye Southern Part which is more shaded with Woods & Groves. Principal Comodities are Corn of all sorts, especially Barley, which is esteemed very good; most excellent Cattle, Fish Fowl and Saffron: Its Manufactures is Paper and Baskets. The Lord Lieutenant of this County is the Noble & R^t Honble Edward Earl of Orford.

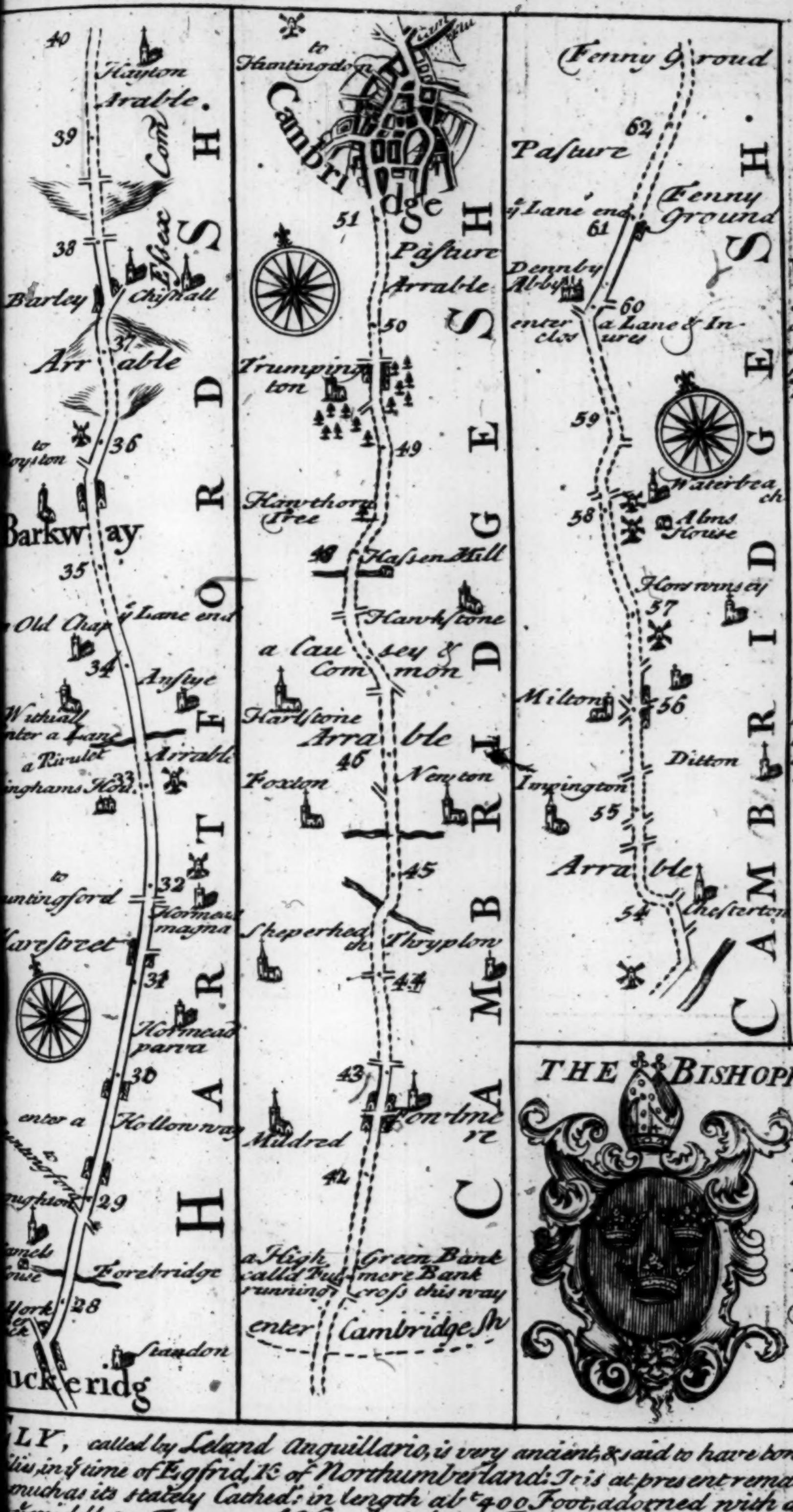
40
Hayton
Arrable
39
Essex Com
38
Barley
Chishall
37
Arrable
to Royston
36
Barkway
35
Old Chap
ye Lane end
34
Anstye
Withiall
enter a Lane
a Rivulet
33
inghams Hou
Arrable
to
untingford
32
Hormead magna
Harestreet
31
Hormead parva
30
enter a Hollow way
ughton
29
ames House
Forebridge
York
28
uckeridg
Standon
HARTFORD SH.
to Huntingdon
Cambridge
51
Pasture
Arrable
50
Trumpington
49
Hawthorn Tree
48
Hassen Hill
Hawkstone
a Causey & Common
Harlstone
Arrable
46
Foxton
Newton
45
Sheperhed
Thryplow
44
43
Fowlmere
Mildred
42
a High Green Bank called Fulmere Bank running cross this way
enter Cambridge Sh
CAMBRIDGE SH.
Fenny Groud
62
Pasture
Fenny Ground
ye Lane end
61
Dennby Abby
60
enter a Lane & Inclosures
59
Waterbeach
58
Alms House
Horningsey
57
Milton
56
Ditton
Impington
55
Arrable
54
Chesterton
CAMBRIDGE SH.

Barkway [at 35½]
Had formerly a Mt. on Friday, now disused but is still a flourishing Town, with several good Inns.

Puckeridg –
Is a Place of good Entertainment for Travellers, & had formerly a Market, long since discontinued.
[at 23]

THE BISHOPRICK of ELY.
Contains Cambridgshire and the Isle of Ely and therein 141 Parishes. Value L2134–18–6¾. Seats Ely House in Holborn, London, Ely Palace in Ely Wisbich Castle in Wisbich Cambridgshire.

LY, called by Leland Anguillario, is very ancient, & said to have contain'd in it 600 Fa- lies, in ye time of Egfrid, Kg of Northumberland: It is at present remarkable for nothing much as its stately Cathed: in length abt 400 Foot, adorned with a high Cupilo in ye middle, & a Tower at ye W. end of abt 200 Foot in height; it was originally a Monaste built Ao 677 by Ethelreda, Wife of ye 1st Egfrid who was her-self Abbess of it, & conver into a Cathed: in ye time of ye Conqueror, when ye See was settled here, of wch Harve of Bangor being expelled that Bpprick by ye tumultuous Britains, was then created p. Ao 1109. This City in its Civil Government subordinate to ye Bp is ye onely one in Eng nd unrepresented in ye lower House of Parl. It has a Freeschool for 24 Boys, & Charity Schools ye one for 40 Boys, & ye other for 20 Girls maintain'd by Subscription. t Sat Fairs, Oct 18th.

Kings Lyn
Gives Title of Baron to the Rt. Honble Cha: Townshend Created Vicount Townshend Dec 2 1682 34th Car 2d — Cheif Seats at Stiseay & Raynham Halls in Norfolk & at Denham Hall in Suffolk.

Seechy or **Seeching**
Has a plentiful Mt. on Tues d much resorted to once a Fortnight for the Sale of Fat Bullocks — [at 94]

Downham
Seated on the Ouse has a good Mt. on Satterday. [at 87]

Littleport
Was formerly a Mt. Town now disused. [at 74]

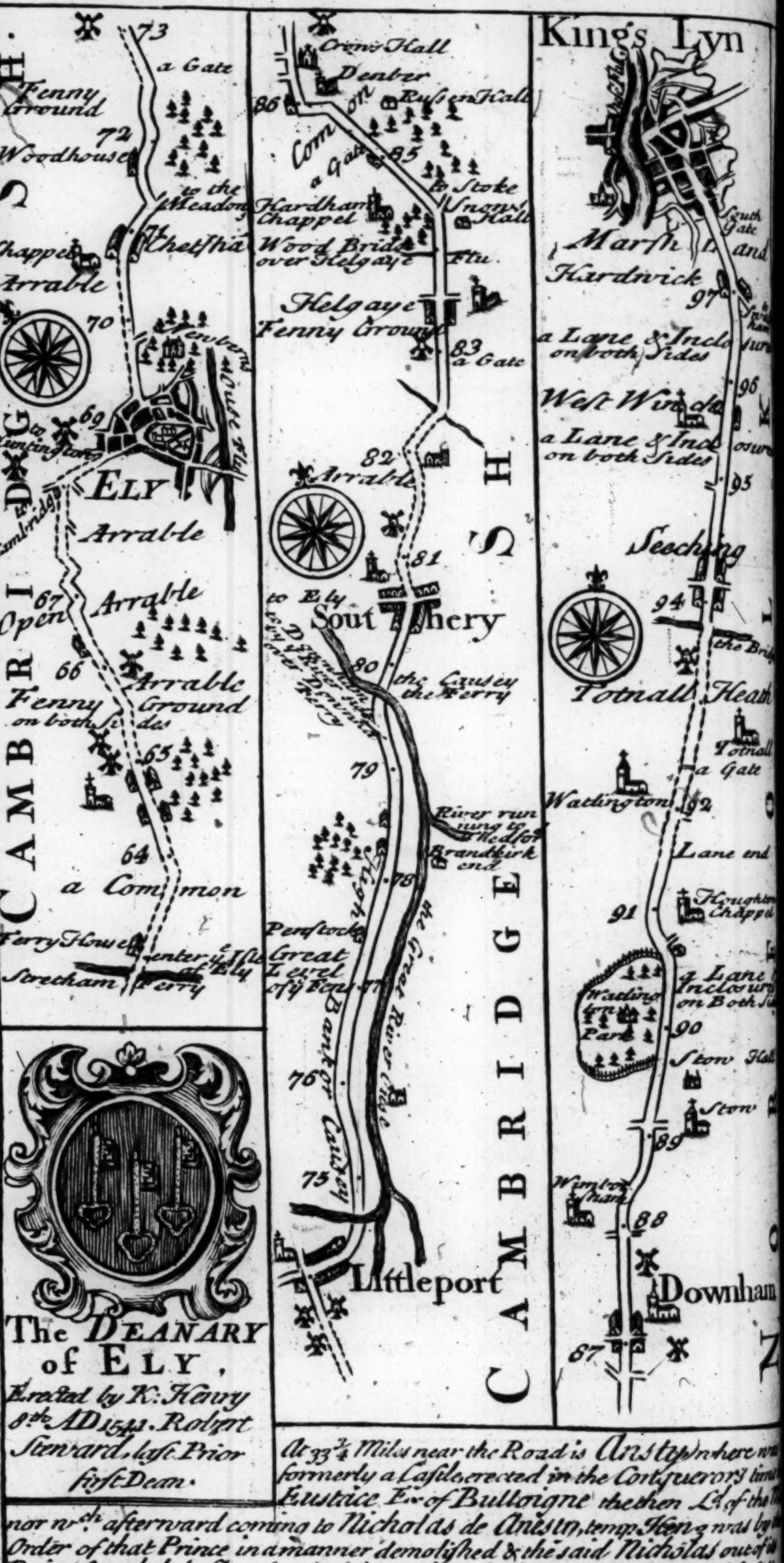
73
a Gate
Fenny Ground
72
Woodhouse
to the Meadow
71
Chettsha
Chappel
Arrable
70
Ouse Flu.
69
to Huntington
ELY
to Cambridge
Arrable
67
Open
Arrable
66
Arrable Ground
Fenny on both sides
65
64
a Common
Ferry House
enter y Isle of Ely
Stretham Ferry
CAMBRIDGESH.
Crows Hall
Denber
86
Common
Rusen Hall
a Gate
85
Stoke
Snows Hall
Hardham Chappel
Wood Bridge over Helgaye
Flu.
Helgaye Fenny Ground
83
a Gate
82
Arrable
81
to Ely
Southery
80
the Causey the Ferry
79
River running to Bedford
Brandkirk end
78
High Bank
Penstock
Great Level of y Fens
77
the Great River Ouse
76
Bank or Causey
75
Littleport
CAMBRIDGESH.
Kings Lyn
South Gate
Marsh land
Hardwick
97
a Lane & Inclosure on both Sides
96
West Winch
a Lane & Inclosure on both Sides
95
Seeching
94
the Bridge
Totnall Heath
Totnall
a Gate
Watlington
92
Lane and
91
Haughton Chappel
a Lane & Inclosure on Both Sides
Watlington Park
90
Stow Hall
Stow
89
Wimbotsham
88
Downham
87
NORFOLK

The DEANARY of ELY,
Erected by K: Henry 8th AD 1541. Robert Steward last Prior first Dean.

At 33¾ Miles near the Road is Anstey where was formerly a Castle erected in the Conquerors time by Eustice Er. of Bulloigne the then Ld. of the Manor wch afterward coming to Nicholas de Anesty, temp. Hen 2 was by the Order of that Prince in a manner demolished & the said Nicholas out of its Ruins founded the Church which is a Rectory in ye Patronage of Christ Coll in Cambridge.

The Road from

LONDON *to* MONTGOMERY.

Commencing at 4 Shire Stone (see Page 4)

Containing 122 com. & 158'5 mea. Miles.

From London		*mea*	Hundred house	94	118'5
4 Shire Stone	66	81'3	Tenbury	102	128'5
Campden	71	87'4	Ludlow	107	136'2
Evesholm	77	95'3	Bishops Castle	117	150'2
Worcester	87	109'5	Montgomery	122	158'5

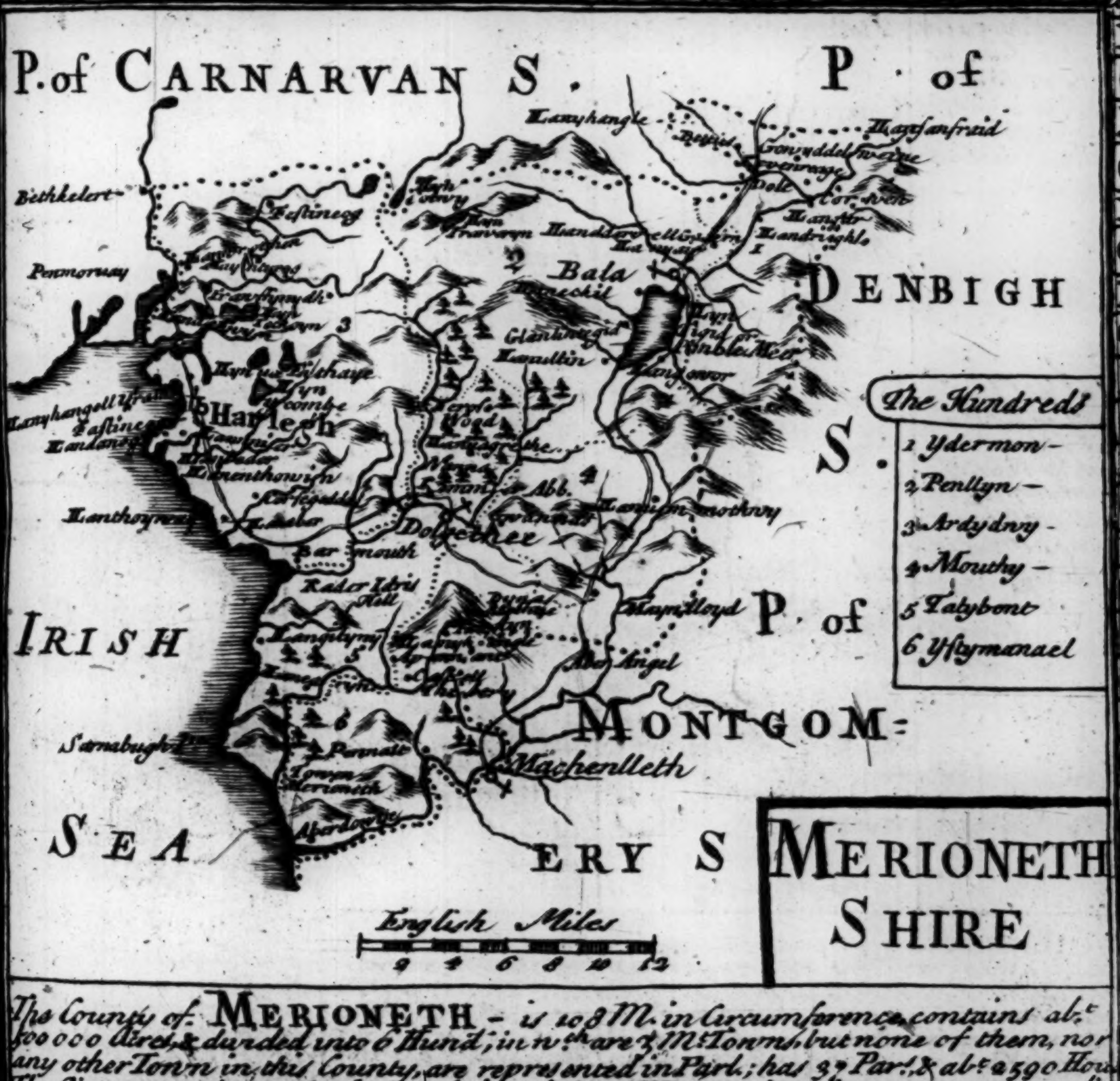
P. of CARNARVAN S.
P. of DENBIGH S.
P. of MONTGOMERY S
IRISH SEA
Bethkelert
Penmorvay
Festineog
Harlech
Bala
Dolgelhee
Bar mouth
Kader Idris Hill
Machenlleth
Aber Angel
Mawnlloyd
Lanyhangle
Corwen
Glanlinigid
Lanuwllin
Llanvawr
Pemble Meer
Abb.
Llanymowthwy
Lanthoyrey
Lanbeder
Llangelynin
Towyn Merioneth
Pennall
Aberdovey
Sarnabugh
Llanyhangell
Festineog
Abermaw
The Hundreds
1 Ydermon
2 Penllyn
3 Ardydnvy
4 Mouthy
5 Talybont
6 Ystymanael
MERIONETH SHIRE
English Miles
2 4 6 8 10 12

The County of **MERIONETH** – *is 108 M. in Circumference, contains ab^{t} 500000 Acres, & divided into 6 Hund.; in wch are 3 Mt Towns, but none of them, nor any other Town in this County, are represented in Parl.; has 37 Par.^{s} & ab^{t} 2590 Hou The Air is very sharp, the County being full of Mountains & barren, so extraordinary steep, that Persons may discourse from ye Top of one Mountain & be heard by those that stand on ye other. Here are great Flocks of Sheep & Goats, Herds of Cattle, Deer, Fowl, Fish of all sorts, cheifly Herrings in their Season. Pays in ye 2 Sh. Aid L:216:7:11*

Campden

Gives title to ye Noble Baptist Noel; Created Viscount Campden Octr. 18th 1629 & Earl of Gainsboro Decr. 1st 1682. 34 Car. 2d. Chief Seats at Exton Brook & N. Luffingham in Com Rutland & Campden House in Com Gloucester.

Tenbury

Seated on the Riv. Temd, from wch it took its Name; is a good populous & well built Town having a Mt. on Tu. [at 139]

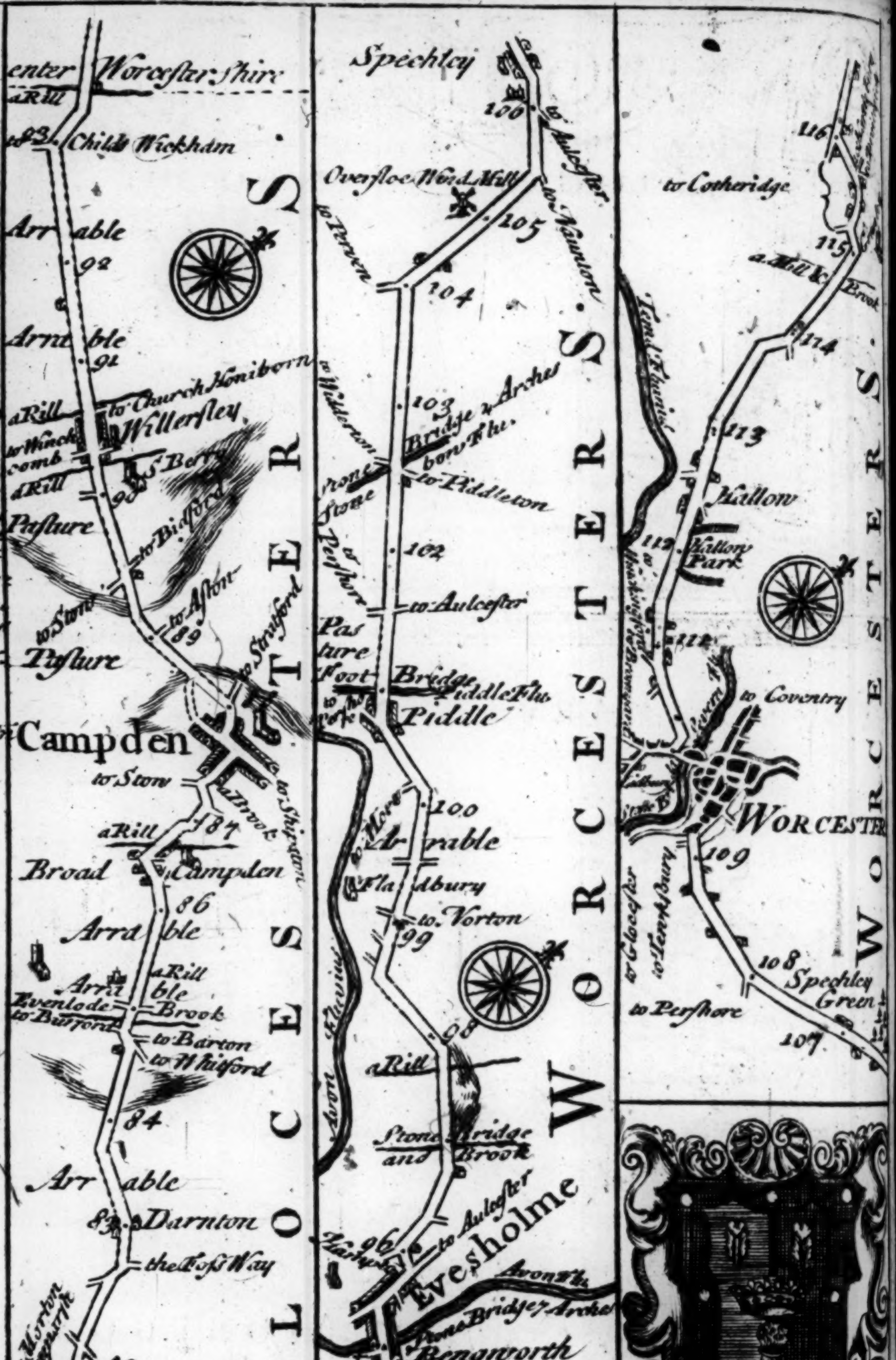

enter Worcester Shire
a Rill
93
Childs Wickham
Arrable
92
Arrable
91
a Rill
to Church Honiborn
to Winchcomb
Willersley
a Rill
90
to Bersford
Pasture
to Bidford
to Stow
to Aston
89
Pasture
to Stratford
Campden
to Stow
a Brook
to Shipston
a Rill
87
Broad Campden
86
Arrable
Arrable
a Rill
Evenlode Brook
to Burford
to Barton
to Whitford
84
Arrable
83
Darnton
the Fosse Way
to Morton Ingmarsh
82
to Shipston
the 4 Shire Stones
GLOCESTER S.
Spechley
106
to Aulcester
Overslee Wind Mill
to Pershore
to Naunton
105
104
to Weston
103
Stone Bridge & Arches
Stone Bridge & 2 Arches bon Flu.
to Piddleton
to Pershore
102
to Aulcester
Pasture
Foot Bridge
Piddle Flu.
Piddle
to Wore
100
Arrable
Flandbury
to Vorton
99
Avon Fluvius
98
a Rill
Stone Bridge and Brook
to Aulcester
Evesholme
96
Avon Flu.
Stone Bridge 7 Arches
Bengworth
to Bidford
to Winchcomb
to Kidborow
Arrable
94
WORCESTER S.
116
to Cotheridge
115
a Mill & Brook
Temd Fluvius
114
113
Hallow
112
Hallow Park
111
Severn Fl.
to Coventry
WORCESTER
109
to Glocester
to Tewksbury
108
Speckley Green
to Pershore
107
WORCESTER S.

ye Arms of EVESHOLME

Evesholme, a very neat Town, seated on a gentle Ascent. It was very famous in ancient times, for the overthrow of the Barons, and of Simon Mountford Earl of Leicester, our English Cataline who raised a most dangerous War, and miserably wasted a great part of England, under pretence of redressing grievances, and asserting its Liberties: but at last he, & many others of his party fell in this place, being subdued in a pitch'd Battle by the Valour of Prince Edward. The Borough of Evesholm and the Village of Bengworth were incor by K. Jam. 1st 3d of his reign. The Governmt. consists of a Mayor, Recordr. 7 Alderm. 12 Capital Burgesses, and a Chamberlain, who make the Comon Council; the Mayor, and 4 of the Alderm. are Justices of the Peace and of Oyer and Terminer and Goal delivery for all offences within the Corporation except High Treason. their cheif trade is in making Wooling Stockings. Market Monday and Friday and 4 Fairs yearly Vizt. Febr. 2d, Mond. after Easter Week, Monday in Whitsun Week, and ye 10th of Septr. In Evesholm are 2 Churches and in Bengworth 1. —

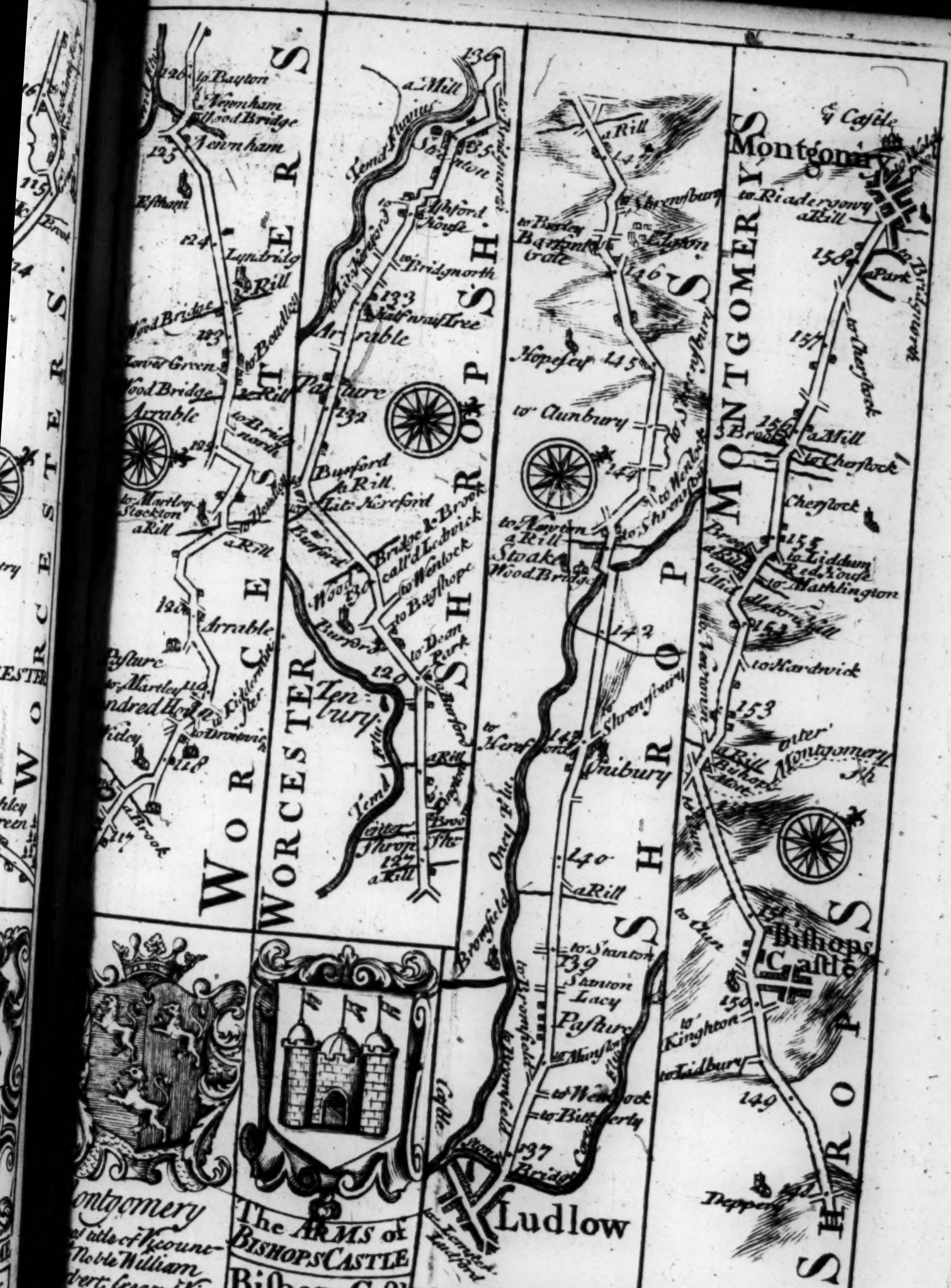
WORCESTERS.
SHROPSH.
SHROPS.
MONTGOMERYS
WORCESTER
Ludlow
Biſhops Caſtle
Montgomery
Tenbury
Onibury
Stanton Lacy
Stoake
Cherstock
The ARMS of BISHOPS CASTLE

ontgomery
es title of Viscount-
Noble William
rbert. Created Vi:
nt Montgomery,
l & Marquis of
is. Mar. 24th 1686.
ames 2d — Cheif
s at Powis Castle,
uttington Hall,
in the County of
ntgomery.

Biſhops Caſtle — *Is an ancient Town and Corporation hav-ing great Priviledges, consisting of a Bayliff, Recorder, & 15 Aldermen; out of whom the said Bayliff is chosen yearly, & is Juſtice of the Peace and Quorum for that and the ensuing Year. Members for Parliament are elected by a majority of the Burgeſses & Inhabitants. — Market Fridays, famous for Cattle & all sorts of Comodities. — Fairs Good Friday, June 24th, Auguſt 2d, Nov. 2d.*

The Road From

LONDON to St. NEOTS &c.

Comencing at Barnet in Hartford-sh [see page

Barnet	10	11'7	Tameſsford	38	52'1
Hatfield	17	20'3	Eaton by St. Neots	41	56
Stevenage	25	31'7	Catworth	48	67
Baldock	29	38	Lyford	53	74
Biggleswade	34	45'7	Harringſworth	61	87

Oakham 96'2 67

The great Drain or Level of ye Fenns, called BEDFORD LEVEL, lying within ye Counties of Norfolk, Suffolk, Cambridge, & ye Iſle of Ely, Huntingdon, Northampton, & Lincoln. It conſiſts of about 300000 Acres, & is Suppoſed to have been once all firm & dry Land, altered to Moory & Fenny Ground, by a violent irruption & inundation of ye Sea, probably occaſioned by an Earthquake. The Inhabitants of ye Fenn Towns & ye parts adjoyning, finding ye great inconvenience ariſing in ye Sumer Seaſons from Stagnated & putrid Waters, & ye many difficulties they were put to in ye Winter to procure ye neceſsary Supports of Life, for want of a comunication with their Neighbours, frequently repreſented their Sad Condition in Several Kings Reigns, & had diverſe Comiſsions of Sewers granted for ye cleaning & opening ye out falls of the Waters to ye Sea, but all to little purpoſe, for want of a general Draining, which was firſt undertaken, at ye request & propoſal of ye Inhabitants, by Francis Earl of Bedford, temp. Car. 1mi Rs who was to have 95,000 Acres to himſelf & his Aſsigns, out of which ye King was to have to himſelf & Aſsigns 12000, for ye Royal Aſsent. Diverſe Perſons were admitted joint Adventurers & Partners with ye Said Earl, & they proceeded in ye Work to ye expence of about 100000li. But complaint being afterwards made, that it was not effectually Drained; King Charles 1st undertook ye better Draining thereof & was to have an Addition of 57000 Acres to ye Said 12,000. The Work was accordingly renewed, but interrupted by ye unhappy Rebellion that Shortly after broke out. In 1649, William late Duke of Bedford & his Participants again undertook it, for ye former proportion of 95000 Acres, & brought it to perfection at ye further expence of 300000li, to ye ruin of many of ye Sharers, being a much greater Sum than ye 95000 Acres were worth. In regard to so vaſt an expence of ye Undertakers & for their better encouragement & ye preſervation of so great and publick a work, King Charles 2d recomended ye Settlement & future performance of ye Same to the Parliament: And accordingly in ye 15th Year of his Reign there was an Act made, Entituled An Act for Setling the Draining of the great Level of the Fenns called BEDFORD LEVEL by Vertue of which, ye Bounds thereof were Settled, and a Corporation conſtituted for its Government and Preſervation, by the Name, Stile, and Title of The Governours, Bayliffs, & Comonalty of ye Company of Conſervators, of the Great Level of the Fenns, conſiſting of one Governour, 6 Bayliffs, 20 Conſervators & Comonalty, in whom by the Said Act are veſted 83000 Acres, part of ye Said 95,000, to be held of the Manor of East Greenwich in free and Comon Socage. Of the remaining 12000 Acres, 10000 were veſted in ye King, who aſsign'd the Same to his Brother the Duke of York, and 2000 reſidue in the Earl of Portland. Chief Officers belonging to the Said Corporation are, A Surveyor General and Superintendant of all the other Officers, an Auditor of the Accompts, a Regiſter, Receiver, Serjeant at Mace, and Surveyors of ye Level, which is divided into 3 Parts, Viz. the North, Middle, and South Level, the North and South have each one Surveyor, and the Middle two. For a further and more particular account of the Said Drain or Level of the Fenns, and Corporation see, The Narrative or Hiſtory of it, Printed for Moſes Pitt, in the Year 1685: See also a Succinct account of it, prefixed to Cambridge Shire, in part of a Book lately publiſhed, entituled, Britannia & Hibernia, Antiqua & Nova.

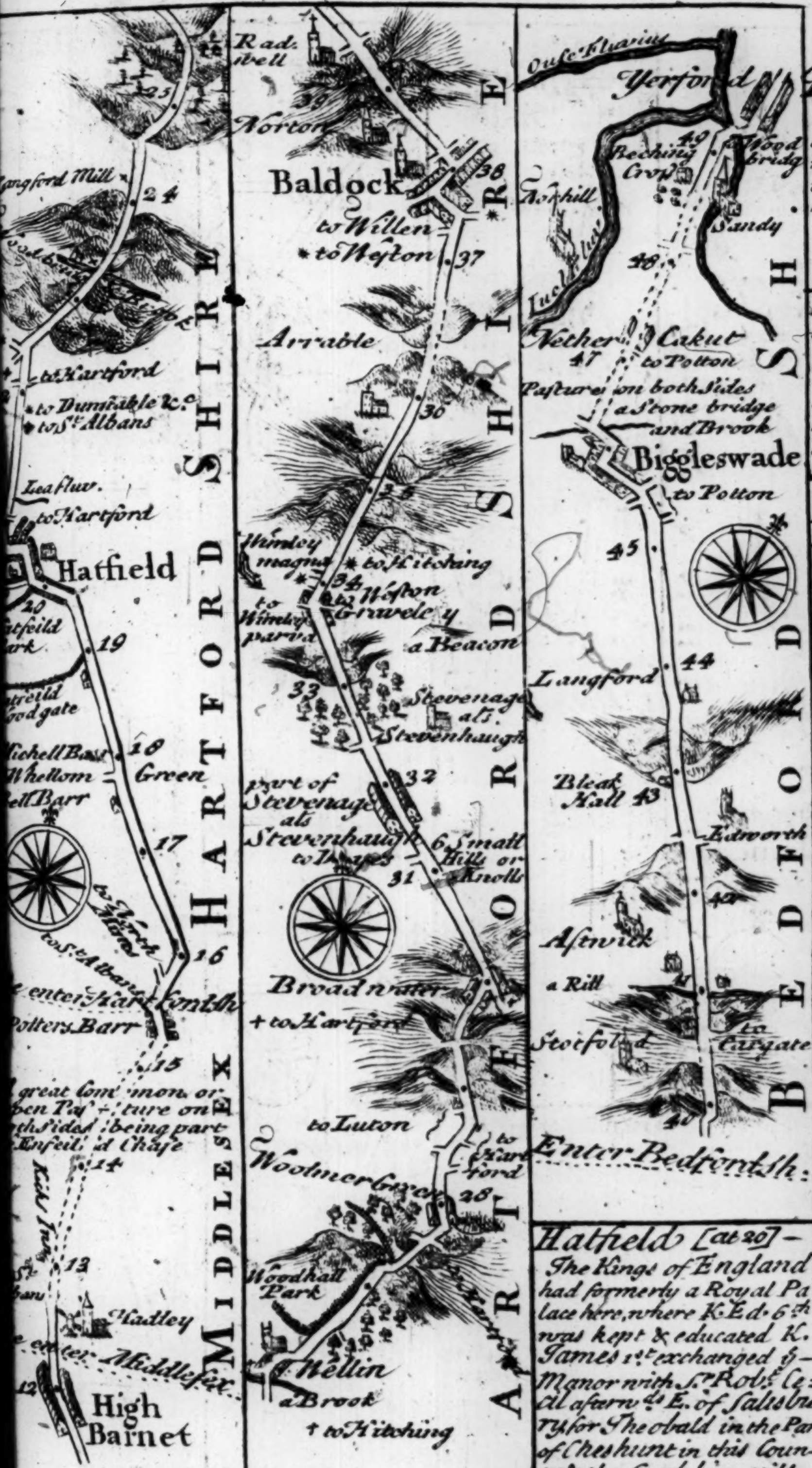
High Barnet
12
enter Middlesex
Hadley
13
14
great Common or open Pasture on both Sides being part of Enfeild Chase
15
Potters Barr
enter Hartfordsh.
16
to St. Albans
17
18 Green
Whellom
Hatfeild Woodgate
19
Hatfeild Park
20
Hatfield
to Hartford
Lea fluv.
to Dunstable &c.
to St. Albans
to Hartford
24
Langford Mill
25
MIDDLESEX
HARTFORD SHIRE
a Brook
to Hitching
Wellin
Woodhall Park
28
Woolmer Green
to Luton
to Hartford
Broadwater
to Hartford
31
6 Small Hills or Knolls
part of Stevenage als Stevenhaugh
32
Stevenage als Stevenhaugh
33
a Beacon
Graveley
to Weston
to Hitching
34
Wimley magna
to Wimley parva
35
36
Arrable
37
to Weston
to Willen
Baldock
38
Norton
Radwell
39
HARTFORD SHIRE
Enter Bedfordsh.
40
Stotfold
to Cargate
a Rill
Astwick
41
Edworth
42
Bleak Hall
43
Langford
44
45
to Potton
Biggleswade
a Stone bridge and Brook
Pasture on both Sides
Nether Cakut
to Potton
47
48
Ivel fluv.
Sandy
Beching Cross
49
Wood bridg
Yerford
Ouse fluvius
BEDFORD SHIRE

Tamesford

Is a well accomodated Town formerly noted for its Caſtle & a Daniſh Camp [at 52]

Baldock

Was settled by Gilbert E. of Pembroke on the Knts Templars, in K. Stephens time, & upon the Diſsolution of Religious Houſes fell to the Crown, in whose Donation is the Rectory of ye Chu. a very good Benefice & the Building answerable having a stately Tower & a Ring of 6 excellent Bells. The Cheif Trade is in Malt. Mt. Thurs. Fairs St. Matthias day Feb 24th & July 23. [at 38]

Stevenage

The Manor anciently belong'd to the Crown & was by K. Ed. ye Confeſsor granted (inter alias) to the Abbot of Weſtminſter & often the Diſsolution settled by 2 Mar. 1st on the See of London, & so it remains paying 100 Annually into the Exchequer. It had formerly a Mt. on Frid. & has still a Fair on July 17th [at 24]

Hatfield [at 20]

The Kings of England had formerly a Royal Palace here, where K. Ed. 6th was kept & educated. K. James 1st exchanged ye Manor with Sr. Robt. Cecil afterwds. E. of Salisbury for Theobald in the Par of Cheshunt in this County & the Lordship still remains in that noble Family who have a very fine Seat here, & in whose Patronage is the Rectory of the Par. Church an excellent benefice. Here are also 2 Cha. Schools. Mt. Thursday Fairs July 23d.

roadwater From whence the Hundred
o called.. Is part of the Poſseſsions of the Crown
he Courts & Bailiwick are mannaged by the She
who accounts nearly in the Exchequer for the pro
of them. [at 30]

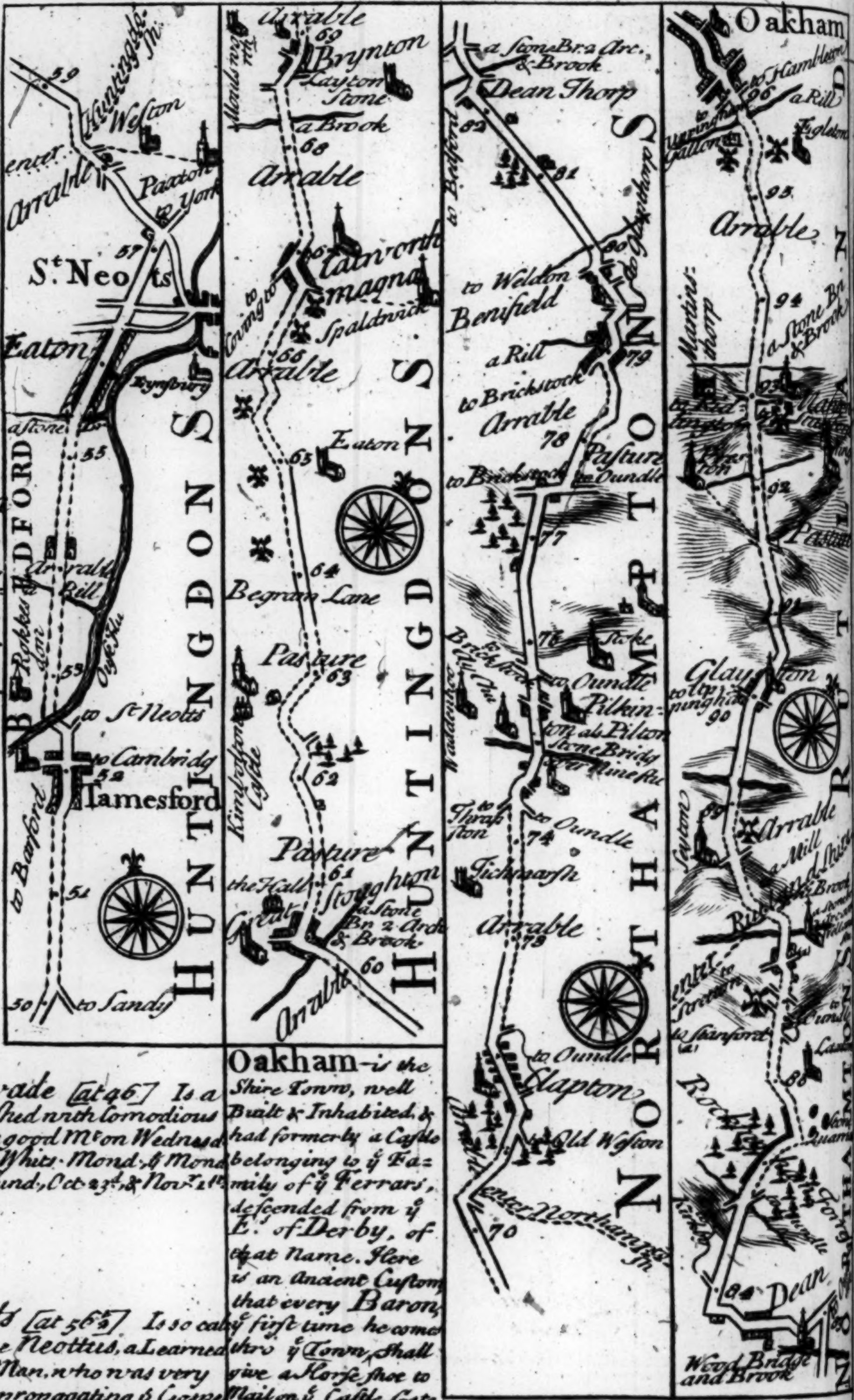
Huntingdon Sh.
Weston
Paxton
to York
enter
Arrable
St. Neots
Eaton
Eynsbury
a Stone
BEDFORD
Arrable
Rill
Ouse Flu
to St Neots
to Cambridg
Tamesford
to Barford
to Sandy
HUNTINGDON S.
Brynton
Layton Stone
a Brook
Arrable
Catworth magna
Spaldwick
to Kimbolton
Eaton
Begram Lane
Pasture
Kimbolton Castle
the Hall
Great Stoughton
a Stone Br. 2 Arc. & Brook
Arrable
HUNTINGDON S.
a Stone Br. 2 Arc. & Brook
Dean Thorp
to Bedford
to Weldon
Benifield
a Rill
to Brickstock
Arrable
Pasture
to Oundle
Stoke
to Oundle
Pilkington al. Pilton
Stone Bridg
to Thrapston
to Oundle
Tichmarsh
Arrable
to Oundle
Clapton
Old Weston
enter Northampt. Sh.
NORTHAMPTON S.
Oakham
to Hambleton
a Rill
Egleton
to Uppingham
Gallow
Arrable
Martinsthorp
a Stone Br. & Brook
Pasture
Glaston
Arrable
a Mill
a Brook
enter Rutland
to Stanford
Rockingham Forrest
Dean
Wood Bridge and Brook
RUTLAND

Kimbolton [at 63] Has a Markt. on Frid. Fairs, July 23d & August 30th, & is remarkable for a Seat of ye Earl of Manchester.

Biggleswade [at 46] Is a Town furnished with Comodious Inns, & has a good Mt. on Wednesd. & 4 Fairs, Viz. Whits. Mond. & Mond. after Low Sund., Oct. 23d, & Novr. 21st.

St. Neots [at 56½] Is so called from one Neottus, a Learned and Pious Man, who was very studious in propagating ye Gospel & had his Body removed hither from Neotstock in Cornwall. It is a large & well built Town, with a good Mt. on Th. & Fairs Augt. 1st. Decr. 6th & Corpus Christi.

Oakham is the Shire Town, well Built & Inhabited, & had formerly a Castle belonging to ye Family of ye Ferrars, descended from ye Es. of Derby, of that Name. Here is an Ancient Custom that every Baron, ye first time he comes thro ye Town, Shall give a Horse shoe to Nail on ye Castle Gate, & in Case of refusal, ye Bayliff has Power to Stopp his Coach, & take 1 of his Horses Foot. This Town is also remarkable, for that in ye Year 1610 was born in it a Dwarf, Scarce 18 Inches high, tho of lusty & Sound Parents: Being taken into ye Family of ye then D. of Buckingham, when ye Court made a Progress that way, he was Served up to ye Table in a Cold Pye. Between ye 7th & 30th Year of his Age he grew very little, but afterwards grew to ye pitch of about 3 Foot & 9 Inches. W. Dalby a Merchant of ye Staple of Exeter, founded an Hospital here for 2 Chaplains & 12 Poor Men, now very much decayed & altered from its 1st. Institution. Mt. Sat. Fairs Mar. 4th. Ap. 25th

THE ROAD FROM LONDON to NORWICH

Comencing at Puckeridge *[see page 12] Containing* 96 & 108 ¼ *Miles* (Comp. / Meast)

	Comp.	Meast		Comp.	Meast
to Puckeridge	25	27'4	to Thetford	70	79 5
Barkway	32	35'4	Larlingford	76	87 5
Wittlesford Br	42	46	Attleborough	80	93 6
New Market	54	60'5	Windham	85	99 6
Berton Mills	61	69	*NORWICH*	90	108

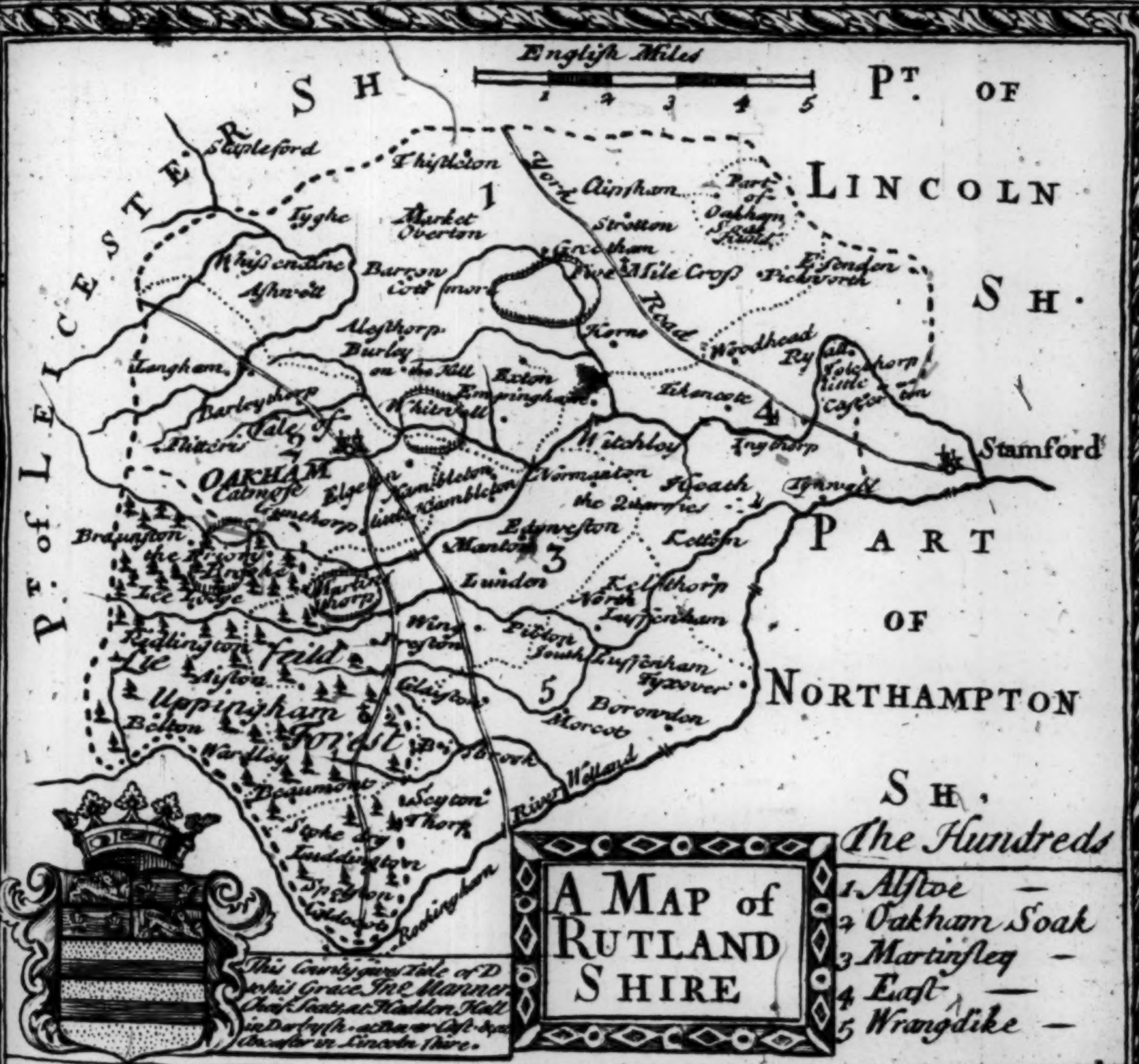
English Miles
1 2 3 4 5
P^T. of LEICESTER SH
P^T. OF LINCOLN SH.
PART OF NORTHAMPTON SH.
Stapleford
Thistleton
1
Ainsham
Part of Oakham Soak Hund.
Tyghe
Market Overton
Stretton
Whissendine
Ashwell
Barrow
Cottesmore
Greetham
Five Mile Cross
Essenden
Pickworth
York Road
Alesthorp
Burley on the Hill
Exton
Horne
Woodhead
Ryhall
Tolethorp
little Casterton
Langham
Barleythorp
Whitewell
Empingham
Tikencote
4
Stamford
Flitteris
Vale of Catmose
OAKHAM
Egleton
Hambleton
little Hambleton
Gunthorp
Normanton
the Quarries
Witchley
Ingthorp
Tynwell
Ketton
Edmeston
Manton
3
Braunston
the Priory
Brooke
Martins thorp
Lunden
Kelsthorp
North Luffenham
Ridlington
Lie Field
Ayston
Wing
Preston
Pilton
South Luffenham
Fyxover
5
Uppingham Forest
Belton
Glaiston
Morcot
Borowden
Wardley
Bisbrook
River Welland
Beaumont
Seyton
Thorp
Stoke dry
Luddington
Dryston
Caldecott
Rockingham
This County gives Title of D whis Grace The Manner Chief Seats at Haddon Hall in Darbyshi. at Belvoir Cast. & at Croxter in Lincoln shire.

A MAP of RUTLAND SHIRE

The Hundreds

1 Alstoe
2 Oakham Soak
3 Martinsley
4 East
5 Wrangdike

The County of **RUTLAND** *is 40 Miles in Circumference. Contains about 100000 Acres, 5 Hund: 2 Principal Market Towns, 48 Parishes, and 3263 Houses. The Air is very mild and Healthfull, & the Soil very fertile, feeding abundance of Sheep and Cattle, & yields excellent Corn, as well as the Rivers plenty of Fish. It has more Parks in proportion to the quantity of Ground than any County in England. Cheif Comodities are Corn Cattle Wool & Wood. Pays in the 2 Shill. Aid, L. 2762 - 11 - 11.*
The Ld. Lieutenant is the Rt. Hon.ble Bennet, Ld. Sherrard.

Abington

Is a Seat of the Pigots of whom Thos Pigot Esqr was Sheriff of Cambridg and Huntingdon-shires 12o Rni Ed 4ti Rs AD 1473. [at 48 ½]

Saniston

Is ye Possession of ye Huddleston of whom Sr John Huddleston was Sheriff of this County temp Ric 3o Rs & another Sr Jno afterwd had ye same Office in whom 2 Mar. 1st reposed so great confidence that she came privately to his House at Salston & rode in disguise behind his Servant to Framlingham Castle in Suffolk; where she first openly claimed ye Crown, & afterwds made him a Privy Counciller & bestowed on him ye greatest part of Cambridg Castle with ye Stone of wch he built his fine Seat in this County. [at 46 ½]

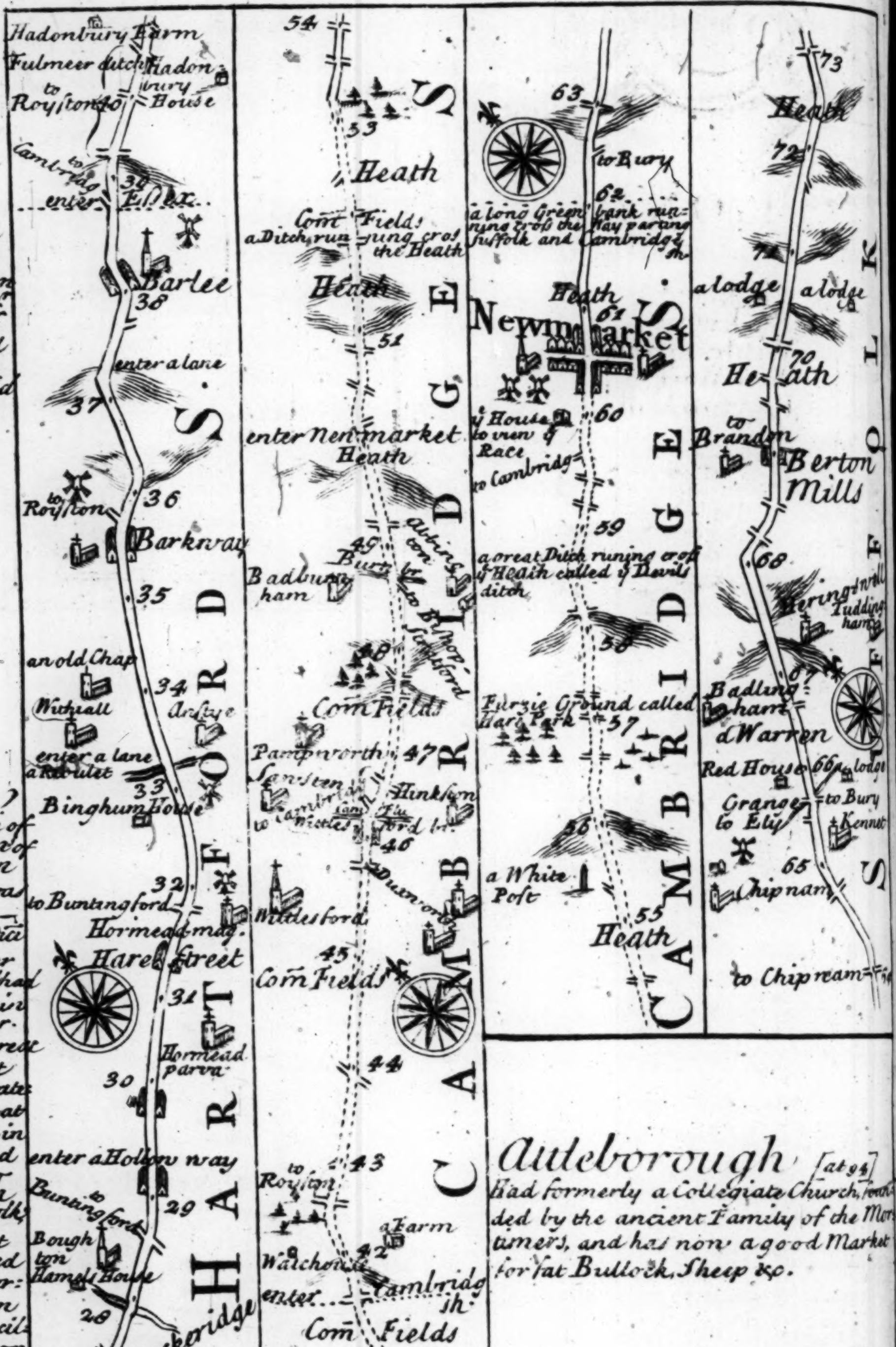
Hadonbury Farm
Fulmeer ditch
Hadonbury House
to Royston
to Cambridg
enter Essex
39
Barlee
38
enter a lane
37
36
to Royston
Barkway
35
an old Chap
Withall
34
Anstye
enter a lane
a Rivulet
33
Bingham House
32
to Buntingford
Hormead mag.
Hare Street
31
Hormead parva
30
enter a Hollow way
to Buntingford
29
Boughton Hamels House
28
Puckeridge
Standon
HARTFORD S.
54
53
Heath
Corn Fields
a Ditch runing cross the Heath
Heath
51
enter Newmarket Heath
49
Badbursham
Burton
Abbington
to Bishops Stortford
48
Corn Fields
Pampworth
Saniston
to Cambridg
Whittlesford Br.
Hinkston
47
46
Duxford
Whittlesford
45
Corn Fields
44
43
to Royston
a Farm
42
Watch House
enter Cambridgsh.
Corn Fields
41
Fulmeer
CAMBRIDGE S.
63
to Bury
62
a long Green bank runing cross the Way parting Suffolk and Cambridgsh.
Heath
61
Newmarket
60
ye House to view ye Race
to Cambridg
59
a great Ditch runing cross ye Heath called ye Devils ditch
58
Furzie Ground called Hare Park
57
56
a White Post
55
Heath
CAMBRIDGE S.
73
Heath
72
71
a lodge
a lodge
70
Heath
to Brandon
Berton Mills
69
68
Heringswell
Tuddingham
67
Badlingham Warren
Red House
66
a lodge
Grange
to Bury
to Ely
Kennet
65
Chipnam
to Chipream
SUFFOLK

Attleborough [at 94]

Had formerly a Collegiate Church, founded by the ancient Family of the Mortimers, and has now a good Market for fat Bullock, Sheep &c.

Wimundham alias Windham [at 100]

Was noted formerly for being the burying place of the Albinies, Es. of Arundel, whose Ancestor Wm de Albiney, Butler to K. Hen. 1st built a Church in it, which was afterwards made an Abbey. It is also memorable for the birth of Ket the Tanner, who was one of the cheifs in the Rebellion under K. Ed. 6th & was afterwards taken & hanged on the Steeple in this Town, wch is noted for its height.

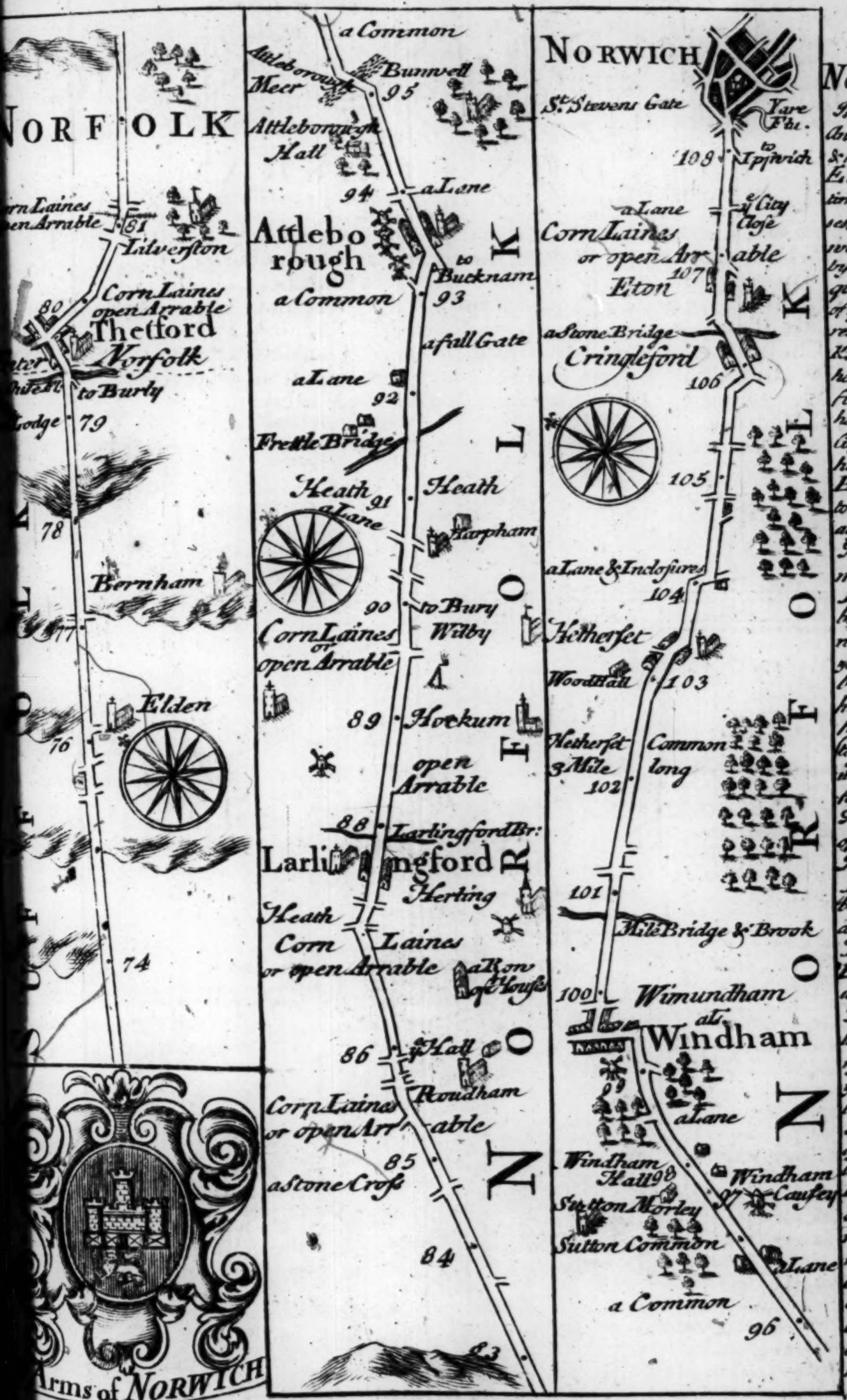
NORFOLK
Corn Laines open Arrable
81
Lilverston
Corn Laines open Arrable
80
Thetford Norfolk
to Burly
79
Lodge
78
Bornham
77
Elden
76
74
Arms of NORWICH
a Common
Attleborough Meer
Bunwell
95
Attleborough Hall
94
a Lane
Attlebo rough
to Bucknam
a Common
93
a fall Gate
a Lane
92
Frettle Bridge
Heath
a Lane
91
Heath
Harpham
90
to Bury
Wilby
Corn Laines or open Arrable
89
Hockum
open Arrable
88
Larlingford Br:
Larlingford
Herting
Heath
Corn Laines or open Arrable
a Ron ... House
86
Hall
Roudham
Corn Laines or open Arrable
85
a Stone Cross
84
83
NORFOLK
NORWICH
St. Stevens Gate
Yare Fl:
108
to Ipswich
ye City Close
a Lane
Corn Laines or open Arrable
107
Eton
a Stone Bridge
Cringleford
106
105
a Lane & Inclosures
104
Hetherset
Woodhall
103
Hetherset 3 Mile
Common long
102
101
Mile Bridge & Brook
100
Wimundham al: Windham
a Lane
Windham Hall
98
97
Windham Causey
Sutton Morley
Sutton Common
a Lane
a Common
96
NORFOLK

NORWICH

Is a City of great Antiquity & note, & had in it, in K: Ed: ye Confessor's time, 1320 Burgesses. It was afterwards besieged by K: Wm ye Conqueror; Ralph E: of ye East Angles, rebelling agt ye 1st K: & his Wife (after he had escaped by flight) fortifying herself in this City; but was wth her Armorican Britains obliged to surrender & abjure the Realm. The City suffered much by ye said Siege, & the Number of Burgesses was reduced to 560. But Bp. Herbert removing his See hither from Thetford, (temp Wm Rufus) it became again famous for its Trade & Number of Inhabitants. In ye 17th of K: Stephen, it was built anew, & made a Corporation. Hugh Bigod E: of Norfolk, siding wth Junior Hen: agt his Father K: Hen: 2d very much harassed ye City, but rebuilt the Castle. Lewis of France, assisting ye Rebellious Barons agt K: John, besieged & took it. But in ye next Age it recovered it self, & the Citizens by Petition in Parl: obtain'd leave of K: Ed: 1st to wall their City round, wch accordingly they did, -

ting several Turrets, & appointing entrance into ye Town by 12 Gates. Ao 1348 57104 Persons are said to
e died in this City of ye Plague, between ye Months July & January & K: Richd 2d afterwards granted -
n ye liberty of exporting Worsted, & Ao 1403, they obtained leave of K: Hen: 4th instead of Bayliffs, to choose a
yor annually: He made it at ye same time a County of it self: & ye Corporn now consists of a Mayr Recorder,
Ald: a Stewd 2 Sheriffs (who are Justices of ye Quorum) & 6 Com Councilmn Membs for Parl: are elected
e Freemen & Freholders. The City is at present very flourishing, large, & populous, driving a great Trade in
sted, Crapes &c. ye R. Yare, runs thro it, & ye Parts of each Side are united by 5 Stone Bridges: it is reckon'd
e in length abt 1½ M: & 1 Mile in Breadth, contains within ye Walls 34 Par Chs besides a very stately
hed: founded by Bp. Herbert aforementioned, Ao 1096. Mts Wedn: & Sat: Fairs Maunday Th. Whitsun & Trinity Eves.

The Road from

LONDON to OAKHAM &c.

Comencing at St. Allbans [see Page 51] Containing comp. 200 & meas. 262 Miles

From London to	comp.	meas.
St. Albans	20	21'5
Luton	28	29'5
Selſoe	34	38'5
Bedford	40	47'4
Chellinton	46	56'4
Wellinborô	52	65'5
Kettering	57	72'6
Rokinham	65	83'0
Uppinham	69	87'6
Oakham	74	94
Milton Mowbra	82	104'4
Plum tree	92	117'2
Nottingham	96	122'4
Papplewick	102	130'1
Manſfeild	106	136'2
Clown	115	147'5
Aughton	123	157'0
Rotheram	126	161'4
Wombwel	132	170'2
Barneſly	136	175'5
Almondbury	147	190'4
Hallifax	154	199'2
Kighley	163	212
Skipton	170	221'6
Cuniſton	179	233'7
Carlton	188	247
Midlam	192	252
Richmond	200	262'2

BEDFORD SHIRE

The County of BEDFORD is 73 Miles in Circumference, contains abt. 260000 Acres, divided into 9 Hund.s, 12 Mt. Towns, & only one of wch. sends Members to Parlt. [vizt. Bedford] 124 Pars. & abt. 12170 Houses. The Air is very good, temperate & pleasant; the Soil fruitful, especially on ye N-side, being shaded by many thick Woods; The S. is for ye most part more open, containing many spacious Fields, yeilding plentifull Crops of Corn. Tis a very pleasant and rich Inland County, abounding in Cattle, Deer, Fowl, Corn, fat Paſtures, Forreſts, & Parks, wch. many plain fruitful Valleys &c. famed for bearing ye beſt Barley in England. The chief Comodities are Butter, Cheese, Poultry, and Wood for Dyers. Towards Olney & Newport Paignell ye Inhabitants especially ye Women employ ymselves in weaving Bonelace. Towards Dunſtable & Luton, they weave Straw Hats & other things of that sort, wch. Manufacture employs several Thousands of People.

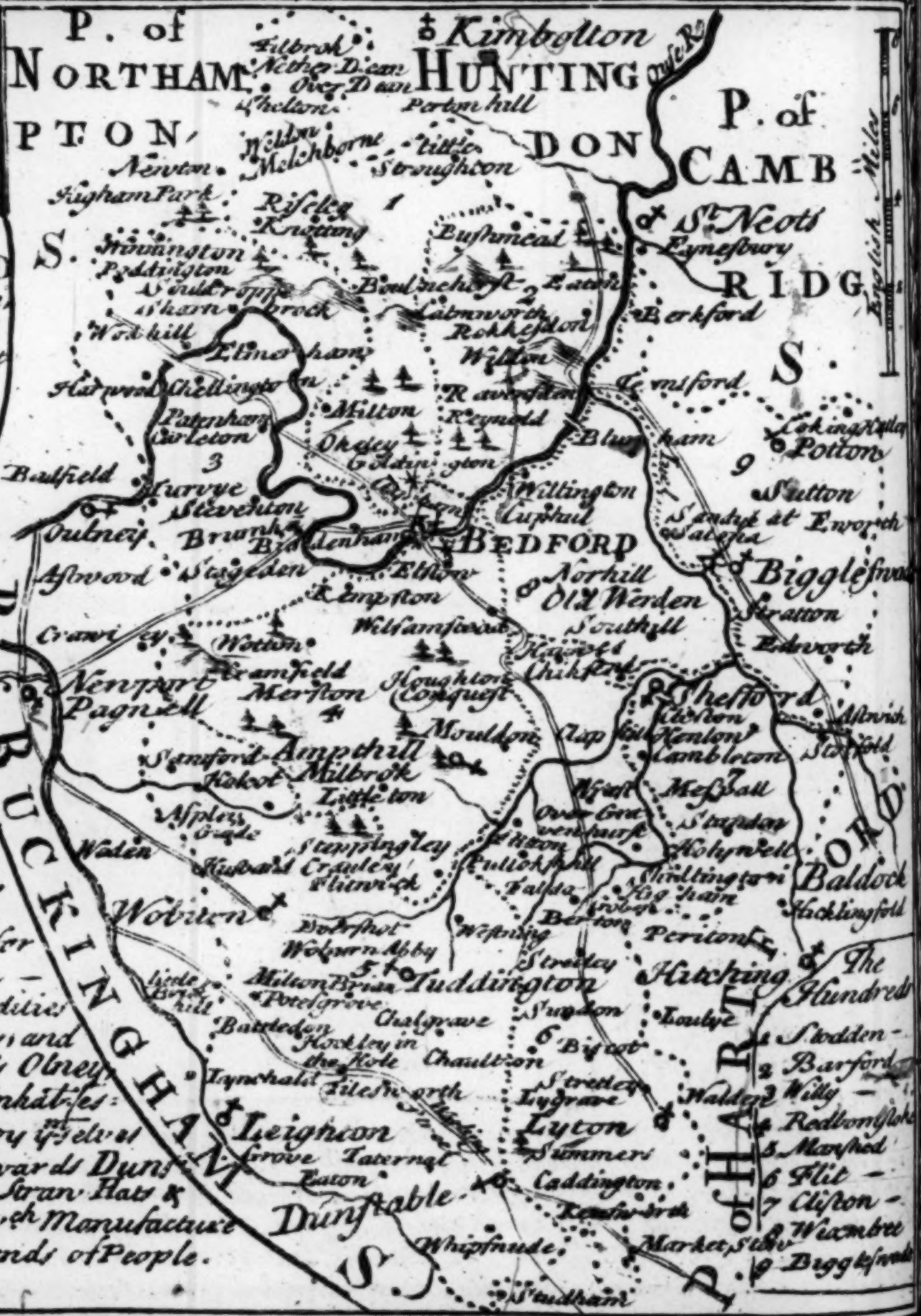
P. of NORTHAMPTONS.
HUNTINGDON
P. of CAMBRIDGS.
P. of BUCKINGHAMS.
P. of HARTFORD
English Miles
Kimbolton
St. Neots
Eynesbury
Melchborne
Riseley
Knotting
Bushmead
Pertenhall
Little Staughton
Newton
Harwood
Chellington
Odell
Turvey
Stevington
Bromham
Milton
Oakley
Ravensden
Wilden
Roxton
Bedford
Blunham
Willington
Cardington
Elstow
Kempston
Wilshamsted
Houghton Conquest
Northill
Old Werden
Southill
Potton
Sutton
Biggleswade
Stratton
Edworth
Astwick
Stotfold
Baldock
Shefford
Clifton
Henlow
Campton
Meppershall
Ampthill
Millbrook
Maulden
Silsoe
Steppingley
Flitwick
Woburn
Woburn Abby
Tuddington
Harlington
Chalgrave
Hockley in the Hole
Leighton
Eaton
Dunstable
Whipsnade
Studham
Caddington
Luton
Lyton
Streatly
Barton
Hatching
Pirton
Newport Pagnell
Cranfield
Marston
Aspley
Wawden
The Hundreds
1 Stodden
2 Barford
3 Willy
4 Redbornstoke
5 Manshed
6 Flit
7 Clifton
8 Wiembree
9 Biggleswade

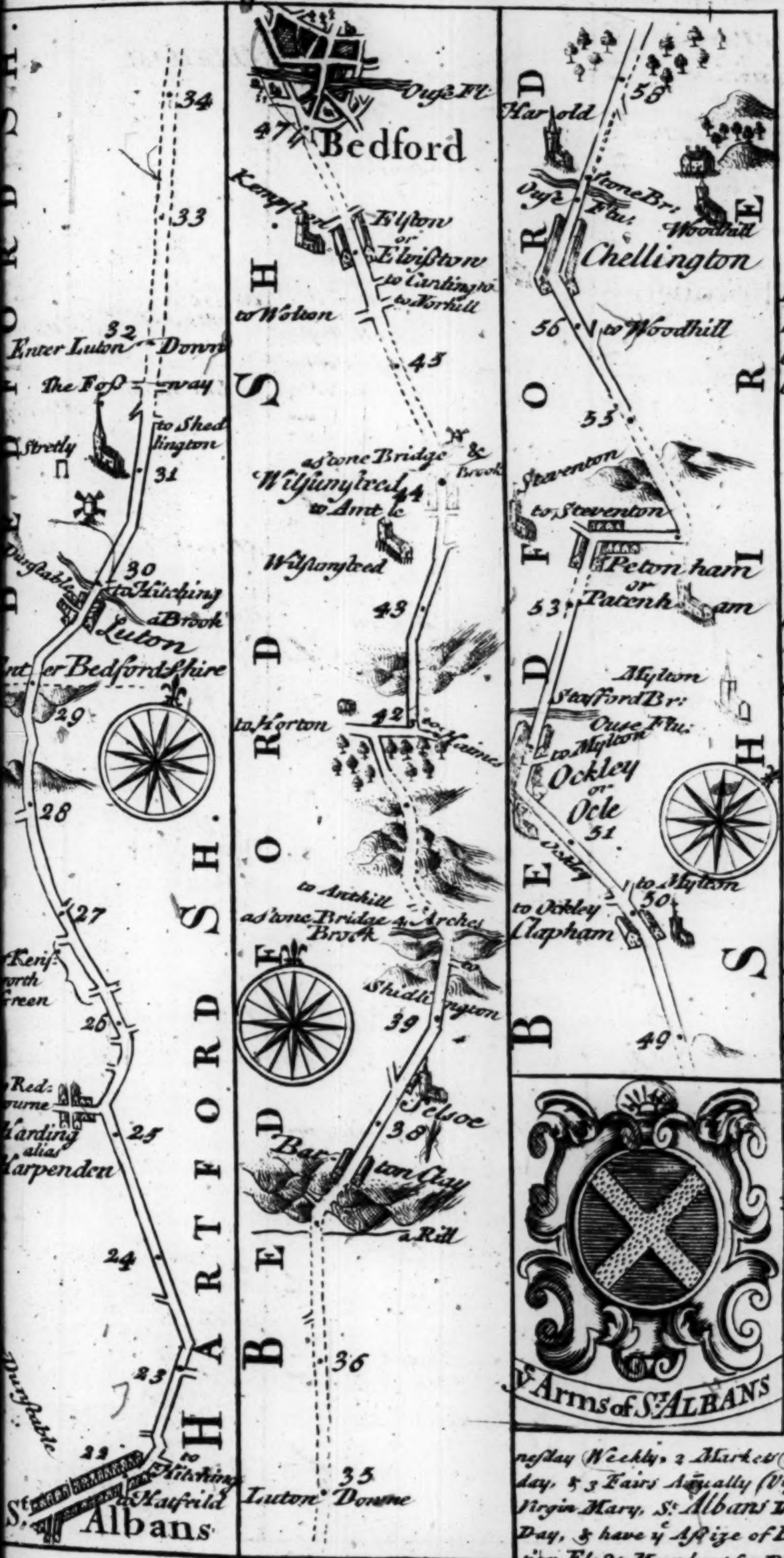
Bedford
Ouze Fl:
47
Kempſton
Elſtow or Elnſtowe
to Cantington
to Yorkhill
to Wolton
45
a ſtone Bridge & Brook
Wilſhamſtead
to Amthill
44
Wilſhamſtead
43
to Horton
42
to Haines
to Anthill
a ſtone Bridge 4 Arches Brook
Shidlington
39
Selſoe
38
Barton Clay
a Rill
36
35
Luton Downe
BEDFORD SH.
Harold
Ouze Flu
Stone Br:
Woodhill
Chellington
56
to Woodhill
55
Steventon
to Steventon
Petonham or Patenham
53
Mylton
Stafford Br:
Ouze Flu
to Mylton
Ockley or Ocle
51
Ockley
to Mylton
to Ockley
50
Clapham
49
BEDFORDSHIRE
58
34
33
Enter Luton Down
32
The Foſs way
to Shedlington
Strelly
31
Dunſtable
30
to Hitching
a Brook
Luton
Enter Bedfordſhire
29
28
27
Keniſworth Green
26
Redburne
Harding alias Harpenden
25
24
23
Dunſtable
22
to Hitching
to Hatfeild
St. Albans
HARTFORD SH.
ye Arms of St. ALBANS

Elstow

Here was formerly a Nunnery dedicated to Helena Mother of Conſtantine the Great [at 46]

Luton —

Has a Mkt on Mond. for Corn, & a Fair on Augt 15: [at 30] —

St. Albans is ſo call'd from St. Alban the English — Proto Martyr, who ſuffered in the Perſecution under Diocleſian Anno 203: and had afterwards a Church built here in Memory of him by King Offa. It was Incorporated by K: Edward 6th by the Stile of a Mayor, & 10 Burgeſs: who granted that they Should have a perpetual Succeſſion a Steward and Chamberlain, and that the ſaid Mayor & Steward & none elſe ſhould be Juſtices of the Peace within the Borough. That the Mayor & Burgeſſes Should hold a Court of Record before ye Steward on Wedneſday Weekly, 2 Markets Weekly Wedneſday & Saturday, & 3 Fairs Annually (Vizt) the Annunciation of the Virgin Mary, St. Albans Day June 27th, & Michaelmas Day, & have ye Aſſize of Bread, Wine &c. The Corporation Elects Members for Parliament. In this Town Anno 29 was held a Synod againſt ye Pelagian Hereſy, wch Agricola a Biſhop & Monk of Bangor, & Scholar f Pelagius had infected ye Nation with. But by the Sound & Convincing Arguments of German Biſhop of uxerre, & Lupus Biſhop of Troyes in France &c. who were preſent at the ſaid Synod, was by degrees xtinguiſhed. In this Town was executed John Ball that Seditious Libeller under Richard ye 2d for his ebellious deſigns. K: Edward 1st erected a very Stately Croſs in ye middle of ye Town in Memory of Q: Elenor, ho Dyed in Lincolnſhire, & was carried thro' this Town to be interred at Weſtminſter, as he did in Several her Towns on ye Same occasion. This Town wch is alſo call'd Verulam gave Title of Viſcount to ye Learned, Judicious, & genious Sr Fran: Bacon Ld Chancellor of England under K: James 1st Created by the ſaid King.

Welling borough
Is a large & well inhabited Town, noted for its Medicinal Waters; & has a fine Church, a good Freescho. a Mt. on Wednesd. & Fairs on East. Tuesd. & Oct. 18th
[at 65½]

Kettering,
This is a pretty good Town where the Justices of ye Peace sometimes meet, & has a Mt. on Frid. for Corn, Cattle, &c. & a Fair on Thurd. in Easter Week.
[at 73]

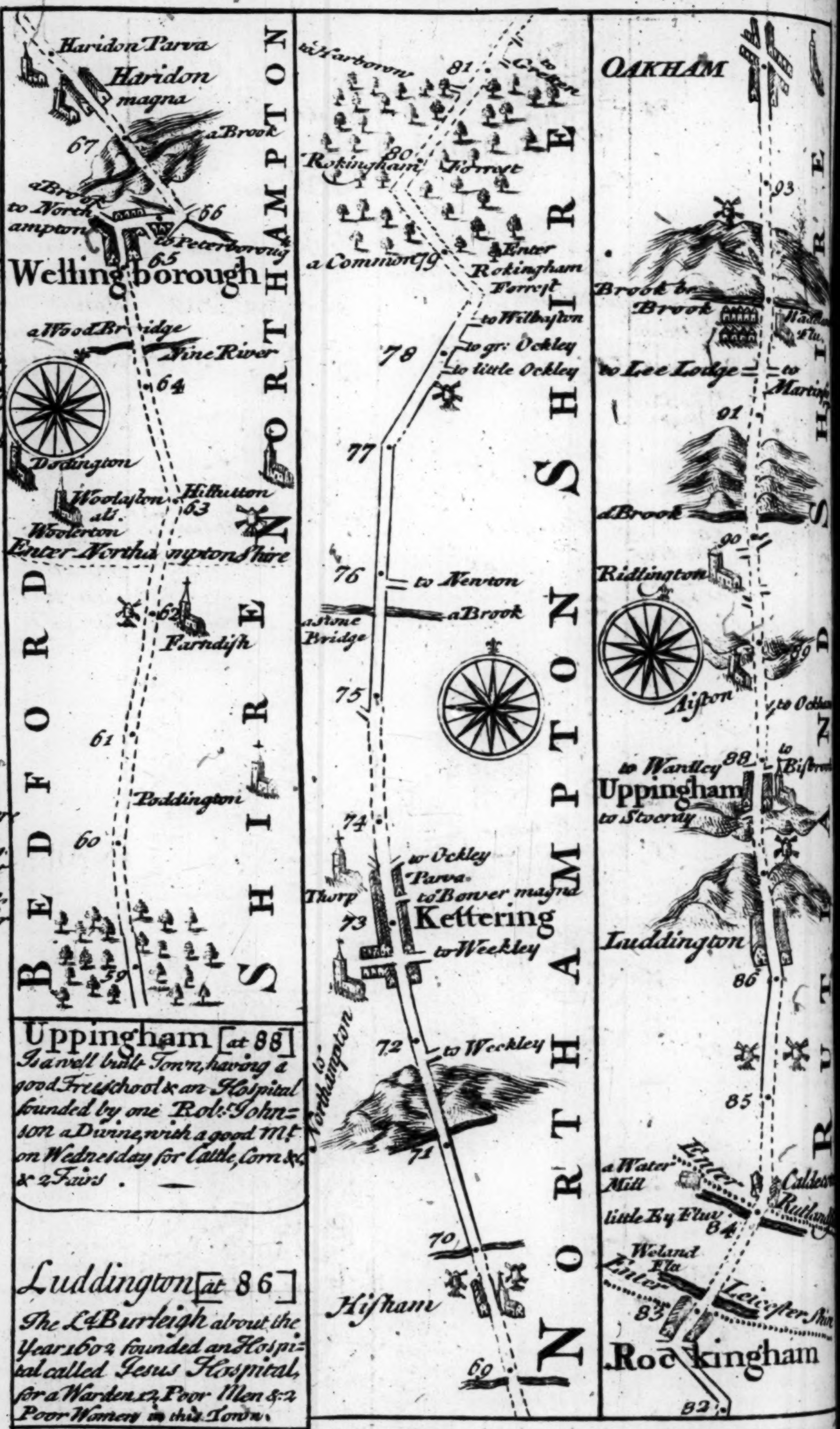
Haridon Parva
Haridon magna
a Brook
67
a Brook
to Northampton
66
65
to Peterborough
Wellingborough
a Wood Bridge
Fine River
64
Dodington
Woolaston als. Woolerton
Hill-Sutton
63
Enter Northampton Shire
62
Farndish
61
Poddington
60
59
BEDFORD SHIRE
NORTHAMPTON SHIRE
to Harborow
81
to Corby
Rokingham
80
Forrest
a Common
79
Enter Rokingham Forrest
to Wilbaston
to gr. Ockley
78
to little Ockley
77
76
to Newton
a Stone Bridge
a Brook
75
74
to Ockley Parva
Thorp
to Bower magna
73
Kettering
to Weekley
72
to Weekley
to Northampton
71
70
Hisham
69
NORTHAMPTON SHIRE
OAKHAM
93
Brook br.
Brook
Hasle Flu.
to Lee Lodge
to Martins
91
a Brook
90
Ridlington
89
Aiston
to Oakham
to Wantley
88
to Bisbrook
Uppingham
to Stooray
Luddington
86
85
a Water Mill
Calldecot
Enter Rutland
little Ey Flu.
84
Weland Flu.
Enter Leicester Shire
83
Rockingham
82
RUTLAND SHIRE

Uppingham [at 88]
Is a well built Town, having a good Freeschool & an Hospital founded by one Robt. Johnson a Divine, with a good Mt. on Wednesday for Cattle, Corn &c. & 2 Fairs.

Luddington [at 86]
The Ld. Burleigh about the Year 1602 founded an Hospital called Jesus Hospital, for a Warden 12 Poor Men & 2 Poor Women in this Town.

Burton Lazers, Took its name from an Hospital founded there for cure of the Leprosy, about the time of K. Hen. 1st, by the then Ld. Mowbray, for a Master & 8 Bre who professed the Order of St. Austin. To the said Master all other Lazer Houses in England, were subordinate, as he himself was to the Master of ye Lazers of Jerusalem

Nottingham

Is a very ancient Borough Town by Prescription, & County incorporate by Charter under a Mayor, Recorder, 6 Aldermen, 2 Sheriffs, a Chamberlain, 2 Coroners, a Senior Council of 18 Persons including ye Coroners, a Junior Council of 6 Persons [who are called ye Clothing, & whose Number is uncertain] & about 1400 Com. Burgesses. The said Corporation & County is represented in Parliament, & in ye Town ye Aſsizes for ye County, & the Comon Goale are kept. It is very agreably Scituate, Plentifully supplyed with Wood-firing from Shire Wood near it, with good Pit-Coal from Mines not far off, wth Fish from its Trent, &c. in fine, with all ye Neceſsaries & [I had almost said] conveniences of Life. Its chief Trade is in Weaving Hose, & it has 3 neat Parish Ch. 3 Markets Weekly, Vizt. Wed. Frid. & Sat. & 4 Fairs, Viz. Frid. preceeding the Tuesday next after Epiphany, Feb. 24. ye Thursd. next before Easter, & St. Martin's Day, noted for Foles & Cheese, as ye Spring Fairs are for Colts. The Market Place is very Comodious, & ye Castle was formerly very Strong, Supposed to have been built by Peverell a base Son of ye Conqueror's, in wch it is related, That David K. of Scots was kept a Prisoner, & during his confinement Carved or Engraved ye Story of Christ's Paſsion, & other Curious things, in ye Walls of ye Rooms under Ground, wch are Cut out of ye very Stone. There is also in ye said Castle a place called Mortimer's Hole, where [as it's said] Roger Mortimer, E. of March, hiding himself was taken, by means of a Subterraneous Paſsage, & Hanged for betraying his Countrey to ye Scots for Money, & other Mischevious Acts & contrivances. K. Charles 1st made choice of this Castle for Setting up his Royal Standard, about Aug. 24 1642; it was afterwards Garrisoned by ye Parliamenteers, & in ye end of ye War in a manner demolished. In K. Cha. 2d time, ye D. of Buckingham sold it to ye Marquis, afterwds D. of Newcastle, who, in 1674, began to clear ye Foundations of ye Old Tower, & erected a Stately Fabrick in ye room of it. We had almost forgot to mention ye Alms House in ye Town, for 12 Poor People, founded by Henry Stanley Esqr. who endowed it wth 10£. Pr. Annum.

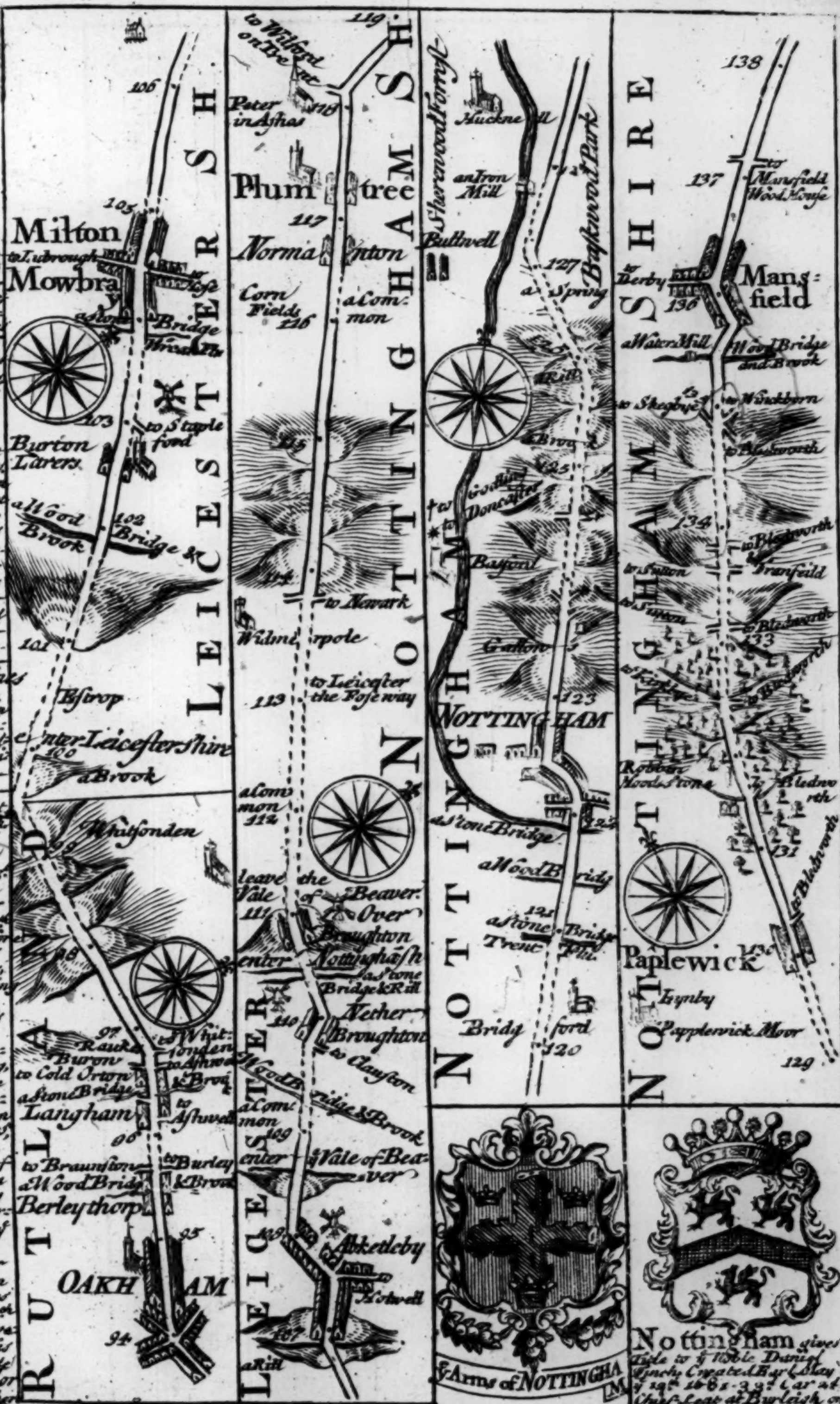

RUTLAND
LEICESTERSH
NOTTINGHAMSH
NOTTINGHAMSHIRE
Milton Mowbray
to Lubrough
a Stone Bridge
Burton Lazers
to Stapleford
a Wood Brook Bridge
Bisrop
enter Leicestershire
a Brook
Whitsonden
Rauckby
Buron
to Cold Orton
a Stone Bridge
Langham
to Ashwell
to Braunston
a Wood Bridg
to Burley
Berleythorp
OAKHAM
to Wilford on the Trent
Peter in Ashes
Plumtree
Normanton
Corn Fields
a Common
to Newark
Widmerpole
to Leicester the Foseway
leave the Vale of Beaver
Over Broughton
enter Nottinghamsh
a Stone Bridge & Rill
Nether Broughton
to Clauston
Wood Bridge & Brook
enter Vale of Beaver
Asketleby
Holwell
a Rill
Sherwood Forest
Hucknell
an Iron Mill
Bulwell
Bastwood Park
a Spring
a Rill
a Brook
to Gosling
to Doncaster
Basford
Gallow
NOTTINGHAM
a Stone Bridge
a Wood Bridg
a Stone Bridg
Trent Flu.
Bridgford
Mansfield Wood House
to Berby
Mansfield
a Water Mill
Wood Bridge and Brook
to Skegbye
to Wickborn
to Bledworth
to Sutton
Branfield
Robbin Hoods Stone
Bledworth
Paplewick
Lynby
Papplewick Moor
106 105 103 102 101 100 98 97 96 95 94
119 118 117 116 115 114 113 112 111 110 109 108 107
127 125 123 122 121 120
138 137 136 134 133 131 130 129
ye Arms of NOTTINGHAM

Nottingham gives title to ye Noble Daniel Finch, Created Earl May ye 12th 1681. 33 Car. at his Chief Seat at Burleigh on ye Hill in ye County of Rutland, & Raunston in ye County of Bucks.

Barusley or Black Barnsley

Drives a considerable Trade in Wire, & has a good Market on Wedn:, for Corn & Provision.

(at 175)

Celbey [at 159] Is remarkable for having been the Birth place of K. Hen 1st, where his Father Wm Rufus built a Church, in memory of St German, who extinguished the Pelagian Heresy in Britain: Part of this Church which was very beautifull & half the Steeple fell down suddenly, abt 6 a Clock on Sunday Morning 30th March 1690.

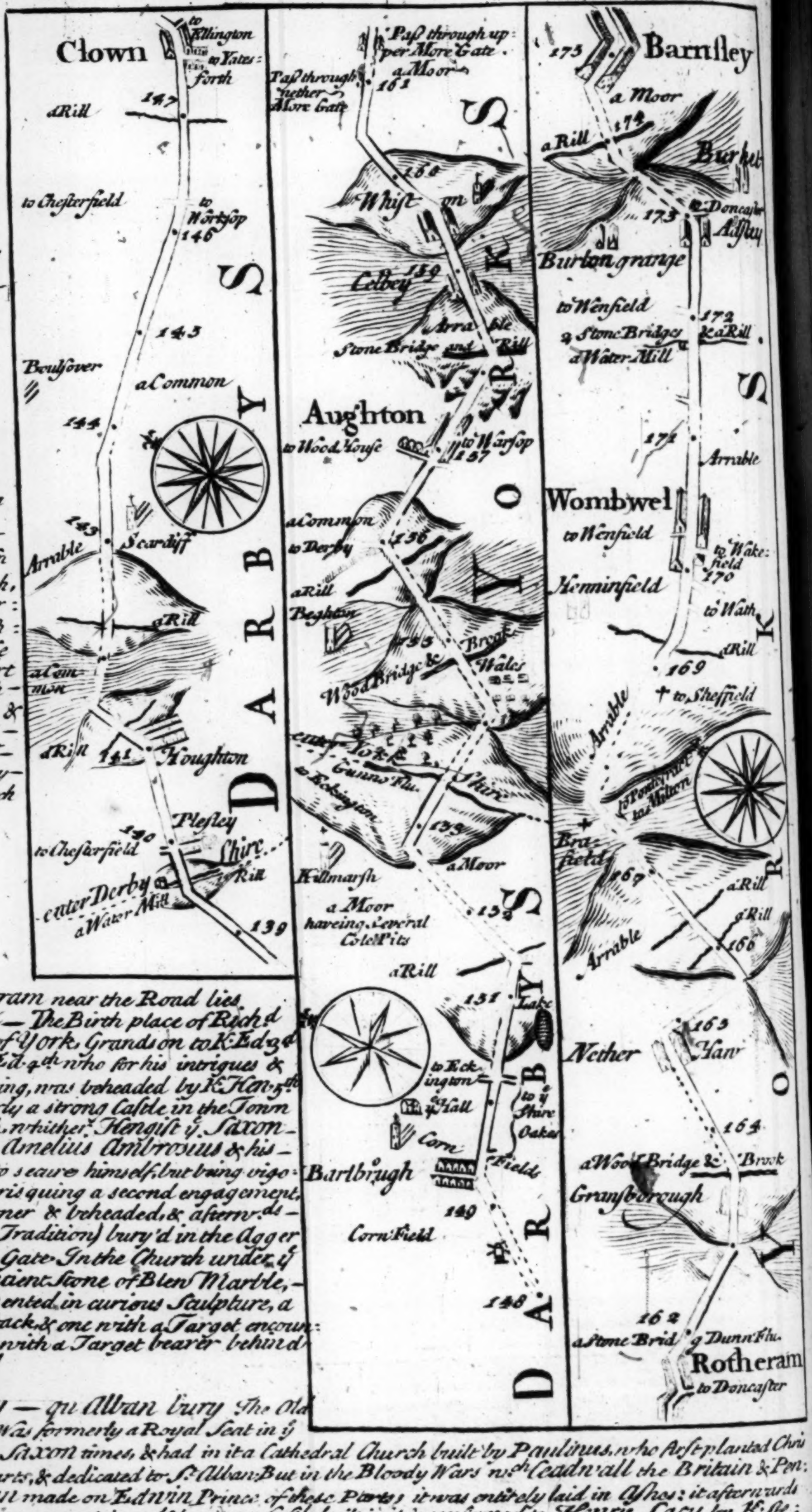

Clown
to Killington
to Yatesforth
147
a Rill
to Chesterfield
to Worksop
146
145
Beulsover
a Common
144
143
Arrable
Scardiff
a Rill
a Common
a Rill
141
Houghton
140
Plesley
to Chesterfield
Shire
enter Derby
Rill
a Water Mill
139
DARBY S
Pass through upper More Gate
Pass through nether More Gate
a Moor
161
160
Whiston
Celbey
159
Arrable
Stone Bridge and Rill
Aughton
to Wood House
to Warsop
157
a Common
to Derby
156
a Rill
Beghton
155
Brook
Wood Bridge &
Wales
enter York
Gunno Flu
to Eckington
Shire
153
a Moor
Killmarsh
a Moor haveing several Cole Pits
152
a Rill
151
Lake
to Eckington
to ye Hall
to ye Shire Oaks
Corn Fields
Barlbrugh
150
149
Corn Field
148
YORKS
DARBY
Barnsley
175
a Moor
174
a Rill
Burket
173
to Doncaster
Assey
Burton grange
to Wensfield
172
2 Stone Bridges & a Rill
a Water Mill
171
Arrable
Wombwel
to Wensfield
to Wakefield
170
Henninsfield
to Wath
a Rill
169
to Sheffield
Arrable
to Pontefract
to Milton
Brafield
167
a Rill
a Rill
166
Arrable
165
Nether
Haw
164
a Wood Bridge & Brook
Gransborough
162
a Stone Brid
Dunn Flu
Rotheram
to Doncaster
YORKS

Hard by Rotheram near the Road lies **Conisbrough** — The Birth place of Richd Plantagenet, D. of York, Grandson to K. Ed. 3d & Grandfather to Ed. 4th who for his intrigues & ambition of Reigning, was beheaded by K. Hen. 5th. There was formerly a strong Caſtle in the Town built upon a Rock, whither Hengist ye Saxon being defeated by Amelius Ambrosius & his Britains, retired to secure himself, but being vigorously pursued, & risquing a second engagement, was taken prisoner & beheaded, & afterwds (if we may credit Tradition) bury'd in the Agger that is before the Gate. In the Church under ye Wall, is a very ancient Stone of Blew Marble, wheron is represented in curious Sculpture, a Man on Horseback, & one with a Target encountring a Dragon, with a Target bearer behind him. [at 161½]

Almondbury — qu Alban bury The Old Cambedanum, Was formerly a Royal Seat in ye beginning of the Saxon times, & had in it a Cathedral Church built by Paulinus, who firſt planted Chriſtianity in these parts, & dedicated to St Alban: But in the Bloody Wars wch Ceadwall the Britain & Penda the Mercian made on Edwin Prince of these Parts, it was entirely laid in Ashes: it afterwards in some measure recovered its self, having a Caſtle built in it & confirmed to Henry Lacy by K. Stephen, the ruins of which are still visible. — [at 190]

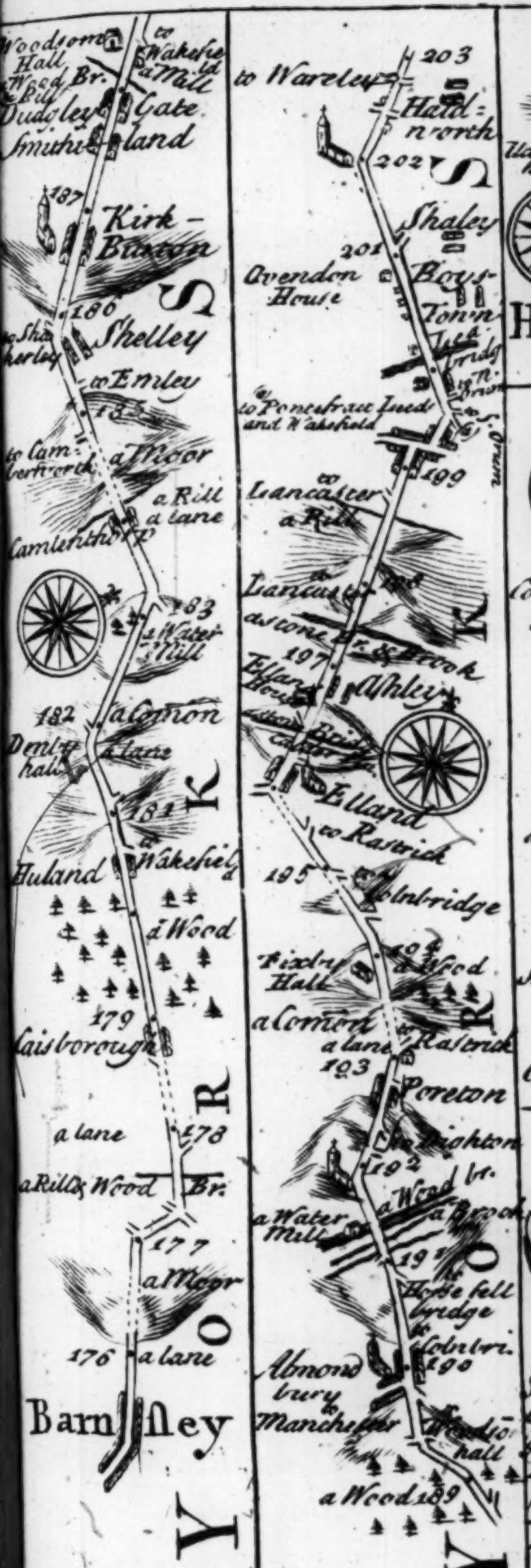
Woodsom Hall
to Wakefield
a Mill
Wood Br.
a Rill
Dudley
Gate
Smithi land
187
Kirk-Burton
186
to Shelley
Shelley
to Emley
185
to Camberworth
a Moor
a Rill
a lane
Camlesworth
183
a Water Mill
182
a Comon
Denby hall
181
Huland
to Wakefield
a Wood
179
to Gaisborough
a lane
178
a Rill & Wood
Br.
177
a Moor
176
a lane
Barnsley
YORKS
to Wareley
203
Haldnorth
202
Shaley
201
Ovendon House
Boustonn
to Pontefract Leeds and Wakefield
199
to Lancaster
a Rill
Lancaster
a stone Br. & Brook
197
Ashley
Elland
to Rastrick
195
Colnbridge
a Wood
Fixby Hall
a Comon
a lane
Rastrick
193
Poreton
Houghton
192
a Wood br.
a Water Mill
a Brook
191
Horse fell bridge
Colnbridge
190
Almondbury
to Manchester
hall
a Wood 189
YORKS

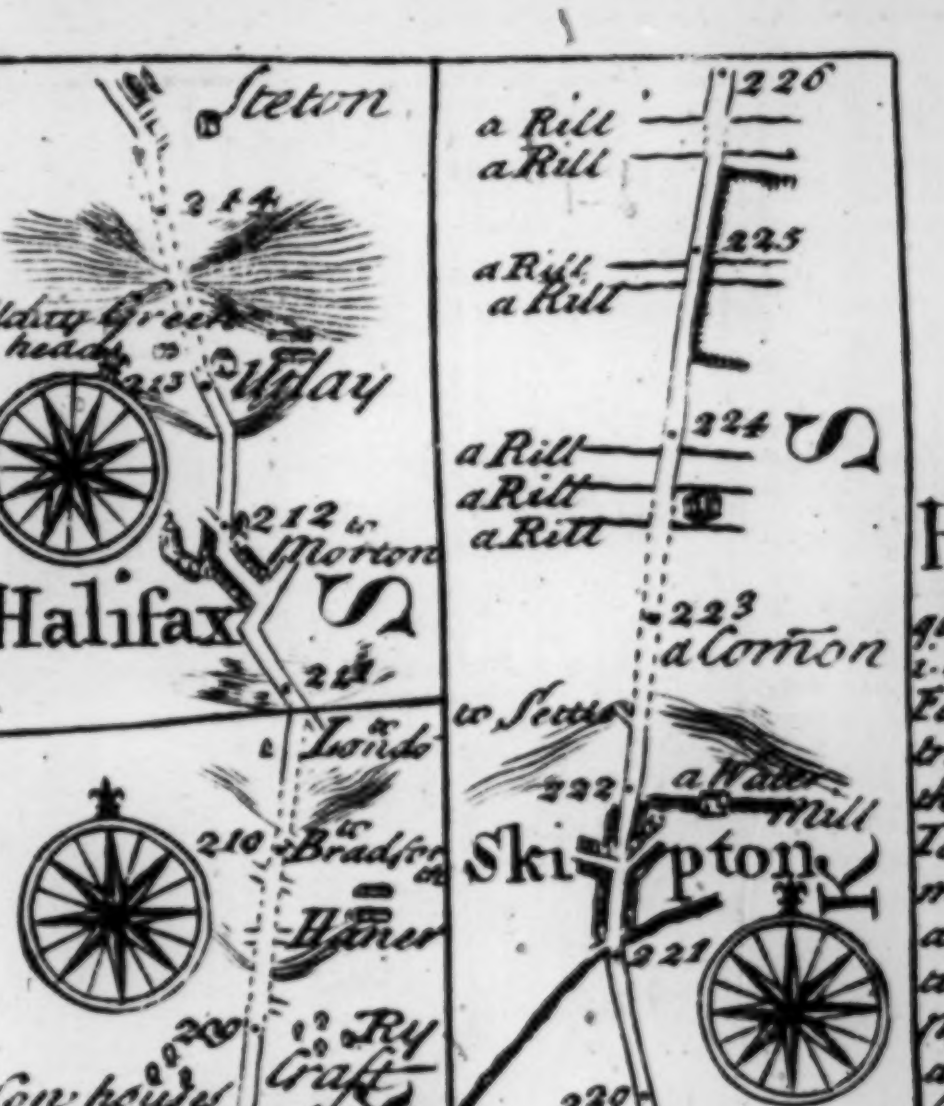
Steton
214
Ulay Green head
213
Ulay
212 to Morton
Halifax
211
to Leeds
210
to Bradford
Haner
209
Ry Craft
Cow houses
Cullinworth
208
a Brook
to Bradforth & Hallifax
207
206
a Brook
Denha Yate
205
Swill Hill
204
a Rill
Cock Hill
YORKS
226
a Rill
a Rill
225
a Rill
a Rill
224
a Rill
a Rill
a Rill
223
a Comon
to Settle
222
a Water mill
Skipton
221
220
Upper Bradley
219
Bradley
to Selside
218
Humbletthorp Park
the Hall
Farnhill
Child wick
to Kendall
Glasborn
216
a stone Br. & Brook
215
YORKS

Halifax

qu. Halig-fax, i.e. Holy Hair, For there is a tradition, that the Name of yͤ Town was formerly Horton, and that a certain Clergyman in vain attempting yͤ Chastity of a Maiden Inhabitant, in revenge barbarously cut off her Head, wch was afterwds hung on a Ew-tree; After the Head was consumed by time and Accidents, the Tree was reputed Holy by the Vulgar, and so frequently visited by Pilgrims, ambitious of the Sacred Relique, that there was nothing left at last but yͤ mere Trunk, and even that still retain'd its reputation of Sanctity, yͤ People pretending themselves, that those little Veins wch spread out like Hair in yͤ rind, between the Bark and Body of the Tree, were originally yͤ Hair of yͤ Virgin, whence this Town rec'd its modern Name. The old Custom here of proceeding against Felons is pretty remarkable, wch was this: If a Felon was seized within yͤ Liberties, for stealing Goods out of yͤ liberties or Precincts of Hardwick Forest, either Hand-habend [as they term it] i.e. with his hand in or in yͤ Fact; or Back-berond, i.e. with yͤ Goods on his Back, or somewhere about him; or Confessond, i.e. owning & confessing yͤ Fact whereof he was accus'd, and yͤ Goods stolen exceeding 1-1½ in value: The Felon so taken was brought before yͤ Bayliff of Halifax, who presently sumon'd yͤ Frithborgers within yͤ several Towns of yͤ Forest, & yͤ Felon found guilty, was wthin a Week after brought to a Scaffold, where was an Ax raised up on high by a Pulley & fastned by a Pin to yͤ side of it. If it was Horse or other Creature stolen, it was brought together wth yͤ Criminal, & fastned to yͤ Block whereon his Head lay: & yͤ Jurors holding up their hands as a sign, yͤ Ax was let down by yͤ Bayliff or his Servant, yͤ beast dismissed, & execution done. This Town is further notable for Johannes de Sacro Bosco, Author of yͤ Treatise de Sphera, & yͤ birth of Dr. Jno. Tillotson Arch Bp. of Canterbury, & for yͤ benefaction of Mr. Nath: Waterhouse, who by his Will, dat. 1st Jul. 1642, provided a House for yͤ Lecturer, an Hosp. for 12 aged Poor, a Work House for 20 Childn. wth £45 Pr. Ann. to yͤ Mastr. & a Salary to yͤ Preaching Ministers of yͤ 12 Chapelries. One Browther a Cloather gave also £10 Pr. Ann to yͤ Poor & £20 Pr. Ann. to yͤ Free Schl. of Q. Eliz., in yͤ Par. of Hallifax wch contns in it upward of 12000 Inhabt. In yͤ Church lies interr'd yͤ Heart of Will: Rokeby [of yͤ Rokebys of Kirk Sandal, near Doncaster, where he was born] who was successively Vicar of Halifax, Parson of Sandal, Bp. of Meath & Arch Bp. of Dublin, where dying 29 Novr. 1521, he appointed his Bowels to be buried at Dublin, his Heart at Halifax, & his Body at Sandal, & over each a Chap. to be built, wch was accordingly done. The Tn. is large & well built trades chiefly in Cloath. Mt. on Thu-

Halifax Gives Title to yͤ Noble Geo: Mountague, Created E. by his Majesty K. George. Chief Seat at Bushy Pk. Middlesex.

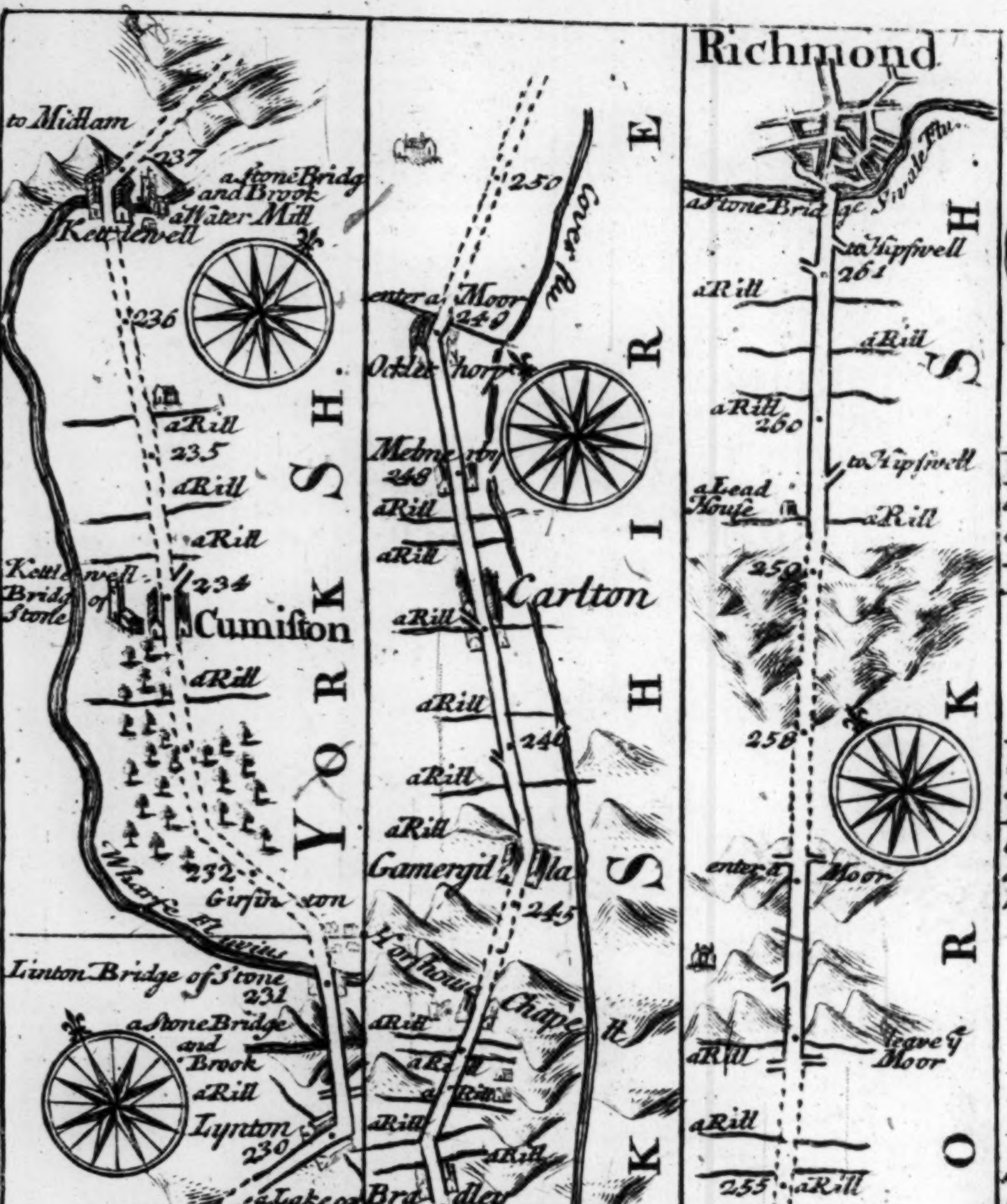
to Midlam
237
a Stone Bridg and Brook
a Water Mill
Kettlewell
236
a Rill
235
a Rill
a Rill
234
Kettlewell Bridg of Stone
Cumiſton
a Rill
YORKSH.
Wharfe Fluvius
232
Girſinton
Linton Bridge of Stone
231
a Stone Bridge and Brook
a Rill
Lynton
230
a Lake call'd Learn
229
a Rill
228
a Rill
227
Crackſton
to Gargrave
Ryſton
ye Arms of RICHMOND
250
Cover Flu
enter a Moor
249
Ottler Thorp
Melmerby
248
a Rill
a Rill
Carlton
a Rill
a Rill
246
a Rill
a Rill
Gamergil Hall
245
Horſhow Chapel
a Rill
a Rill
a Rill
Bradley
a Rill
a Rill
Woodall
242
a Brook
Stone Bridge
a Rill
Cover Head
a Rill
241
a Rill
a Rill
enter a Moor
239
a Rill
enter a Park
238
a Rill
YORKSHIRE
Richmond
a Stone Bridge
Swale Flu
to Kipſwell
261
a Rill
a Rill
a Rill
260
to Kipſwell
a Lead House
a Rill
259
258
enter a Moor
leave ye Moor
a Rill
a Rill
255
a Rill
a Rill
a Rill
254
enter a Moor
Harneby
253
Your Fluvius
Midlam
252
Cover Flu
251
YORKSH

Richmond gives Title to his Grace Charles Lenox, Created Duke August ye 9th 1675: 27th Car: 2d Chief Seat at Goodwood in the County of Suſsex.

Bradley [at 218½] Is famous for being ye Birth Place of Sr. Henry Savil (temp. Eliz. Re) Warden of Merton Coll, Provoſt of Eaton, and the Learned Editor of St. Chryſoſtom.

Skipton is a Town indifferently large & well Inhabited, & has a good Market on Sat: It had formerly a Caſtle, wch belonged to ye Cliffords, Anceſtors to ye Earls of Cumberland, of whom several lye interred in ye Church, particularly George ye 3d Earl of that Title, Created Kt of ye Garter by Q. Elizabeth, who notwithſtanding his Birth, Eſtate, & Honours, performed 9 Voyages in his own Perſon, moſt of them to ye Weſt Indies: He Dyed October 30th 1605, leaving only one Daughter, Ann Counteſs of Pembroke, Dorſet, & Montgomery, born 30th January 1589 at Skipton Caſtle in Yorkſhire. She rebuilt or conſiderably repaired 6 Ancient Caſtles, built 7 Chappels or Churches, founded & liberally endowed 2 Stately Hoſpitals, & Dyed 22d of March 1675. [at 221]

Richmond — Is a very ancient Town, & at this day large & flouriſhing. The Caſtle (which was very strong) was erected by Alan Fergaunt, i.e. ye Red, firſt Er of Richmond to defend him agt ye Danes & Saxons, that were diſinherited & outlawed at ye coming in of ye Normans. The said Alan was son of Hoel E. of Britagne, deſcended from Hawiſe, great Aunt to ye Conqueror, who gave ye said Alan this Country, by ye name of ye Lands of E. Edwin in York Sh., with his Daughter but Alan having no Iſsue by her left ye Earldom of Britaigne to his Son Conan le Groſse, by a second Wife. The Corporation conſiſts of a Mayor, 12 Ald, a Recordr & 24 Comon Council men: The Mayor is chosen yearly on Hillary day being 13th Janry by ye 13 Free Companies of ye Town; And ye Membrs for Parl: are elected by ye Burgage holders, & returned by him. The chief Trade is in Hose & Knit Caps. It has 2 Par. Churches, Mkt. Sat. & every Palm Sund: Eve once a Fortnight till Christmas for Cattle. Fairs Palm Sund: Eaſt: Tues d. noted for Horses. July 7th & Holy Rood day.

The Road from

LONDON *to* SHREWSBURY. &c.

Comencing at Meriden in ye Holy-Head Road (see Page 54)

Meriden	78	98'4	Wenlock	114	143'6
to Bermingham	88	109'5	Shrewsbury	124	157
Dudley	96	119'6	Abberbury	130	164
Bridgnorth	108	135'6	Welshpool	138	176

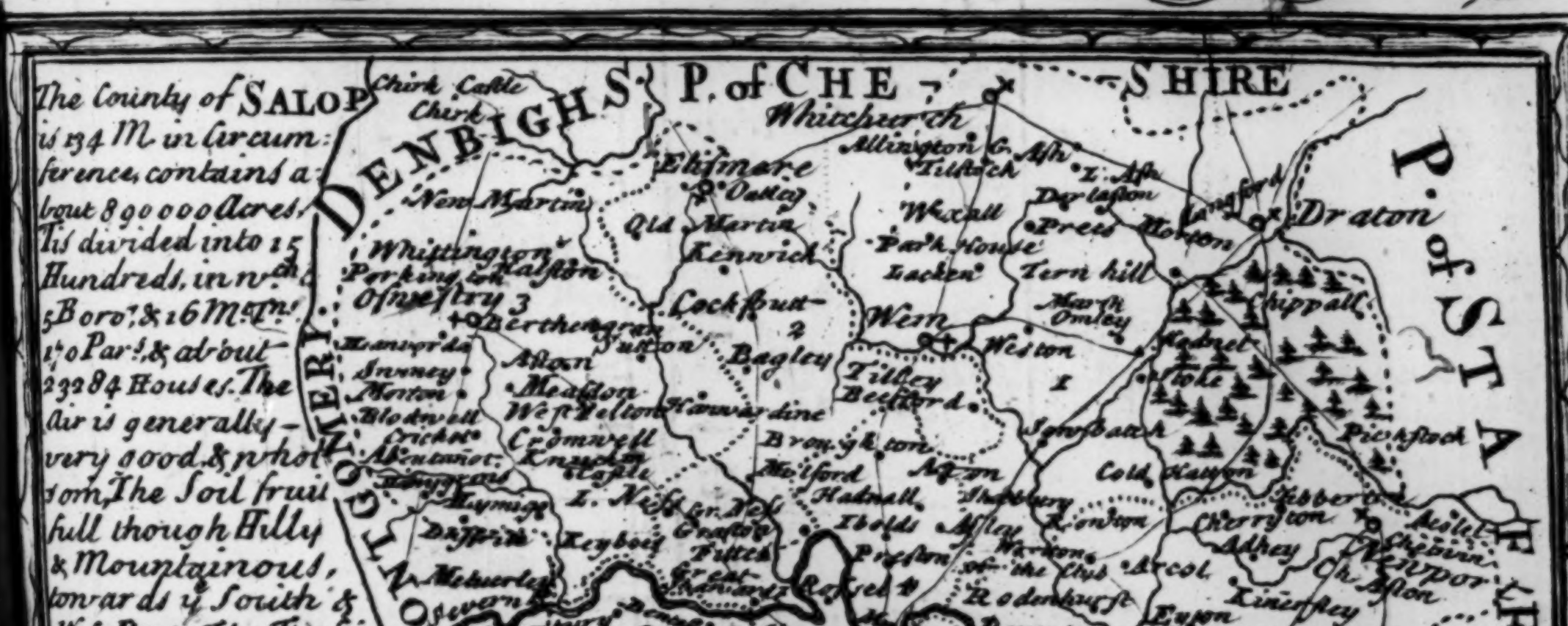

The County of SALOP is 134 M. in Circumference, contains about 890000 Acres, Tis divided into 15 Hundreds, in wch 5 Boros. & 16 Mt. Tns 170 Pars. & about 23284 Houses. The Air is generally very good & wholsom, The Soil fruitfull though Hilly & Mountainous, towards ye South & West Parts The East & North Parts more plain & level. It's Comodities are Wheat, Barley, Cattle, Wood, Iron Pit-Coal &c. This being a Frontier County to Wales had more Castles then any in England, wch are now ye Houses of Nobility & Gentry. It pays in ye 2 Sh. Aid £14530=19=6-½.

The Hundreds
1 Bradford North
2 Pimhill
3 Oswestry
4 Shrewsbury
5 Bradford S.
6 Foord
7 Cundover
8 Wenlock Franc.
9 Brimstry
10 Chirbury
11 Purslow
12 Munslow
13 Overs
14 Stottesdon
15 Clun

SHROPSHIRE

P. of CHESHIRE
P. of STAFFORD
P. of WORCESTER
P. of HEREFORD
P. of RADNORS
P. of MONTGOMERY
DENBIGHS
Chirk Castle
Chirk
Whitchurch
Elsmere
Draton
Oswestry
Whittington
Wem
Shrewsbury
Wellington
Newport
Wenlock
Bridgnorth
Montgomery
Bishops Castle
Ludlow
Cleobury
Bewdley
Tenbury
English Miles
2 4 6 8 10

Birmingham — Brumicham or Bremicham Is a large Town well built, & Populous: The Inhabitants being mostly Smiths are very Ingenious in their way, & Vend vast Quantities of all Sort of Ironwares. From hence ye Noble Family of the Bremichams, Ers of Louth in Ireland, are said to have had both their Origin & Name. Market Thu.

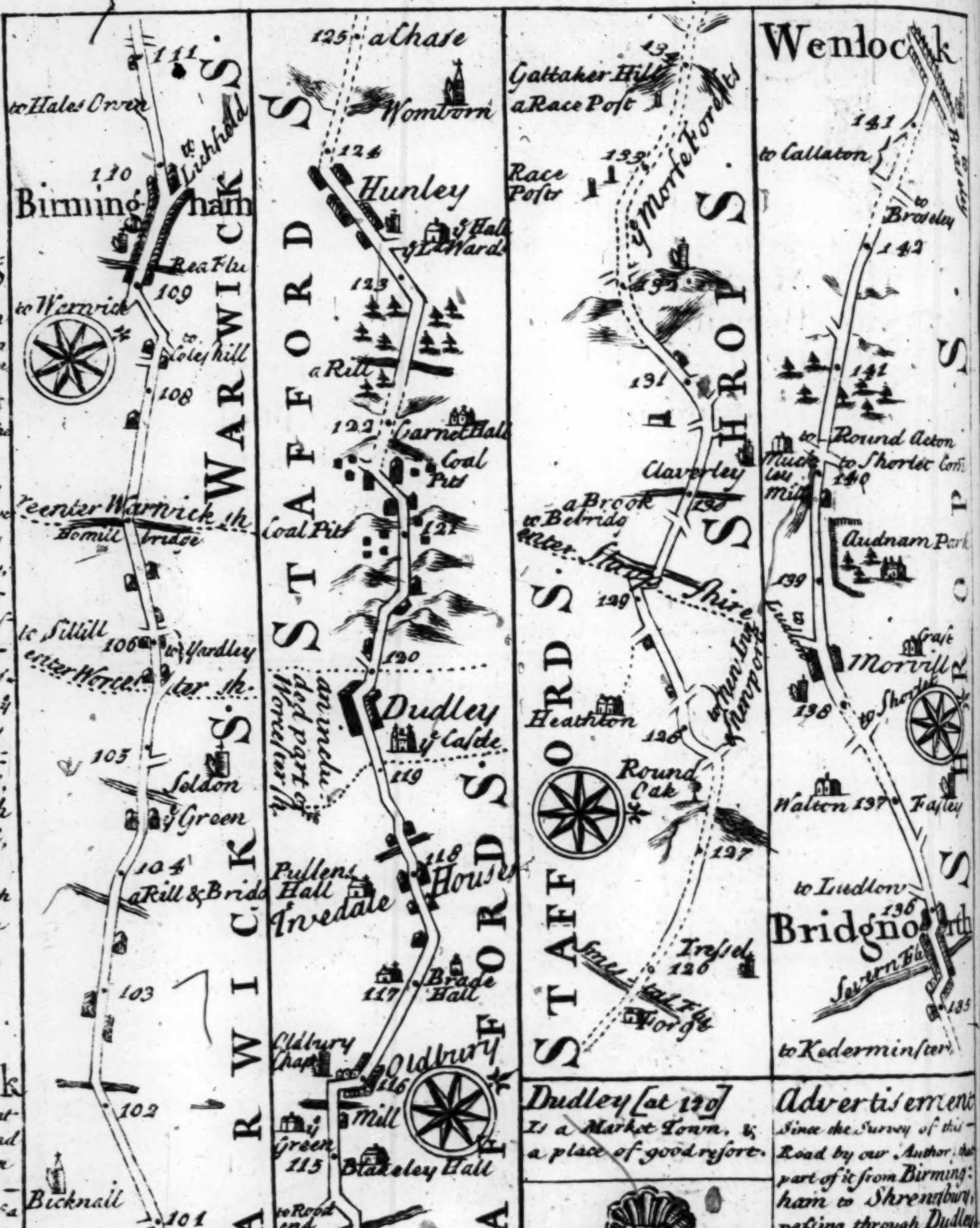

111
to Hales Owen
to Lichfield
110
Birmingham
Rea Flu
109
to Warwick
Coles hill
108
WARWICK S.
reenter Warwick sh.
Bromill bridge
to Sillill
106
to Yardley
enter Worcester sh.
105
Soldon Green
104
a Rill & Brid
103
102
Bicknall
101
Little Bicknal
Hampton on ye Hill
to Warwick
Stanbrig
Gunters Oak
99
to Coleshil Chester & Holyhead
to Hampton Silhill & Worcester
to Barkswell
Meriden
to Warwick
to Nun Eaton
WARWICK S.
125
a Chase
Wombourn
124
Hunley
ye Hall of L. Ward
123
a Rill
122
Garnet Hall
Coal Pits
Coal Pits
121
STAFFORD S.
120
Dudley
ye Castle
119
an inclu. deal part of Worcest sh.
118
Pullens Hall
Ivedale
House
117
Brade Hall
Oldbury Chap.
Oldbury
116
Mill
ye Green
115
Blakeley Hall
to Rood end
114
to Hales Owen
Smethwick
113
enter Stafford sh.
112
STAFFORD S.
134
Gattaker Hill
a Race Post
133
Race Post
ye Morfe Forest
132
131
Claverley
a Brook
130
to Betridg
enter Shrop shire
129
Heathton
128
to Pen: Ins. Swerport
Round Oak
127
Tresel
126
Smes. tal Flu
Forge
STAFFORD S.
SHROPS.
Wenlock
141
to Callaton
to Broseley
142
141
to Round Acton
Mudde ton Mill
to Shorlet Cont
140
Audnam Park
139
Grase
Morvill
to Shordel
138
Walten
137
Fasley
to Ludlow
136
Bridgnorth
Severn Flu
135
to Kederminster
SHROPS.
ye Arms of WENLOCK

Dudley [at 120] Is a Market Town, & a place of good resort.

Advertisement

Since the Survey of this Road by our Author, that part of it from Birmingham to Shrewsbury, passing through Dudley, Bridgnorth, Wenlock &c. as describ'd in ye Plan in this Page, is now wholly Disused or laid aside, a much better Way having since been found both in respect of goodness and shortness: An Account of which we have Rec'd from a Gentleman who is well acquainted therewith Viz: As soon as you pass Birmingham the New Road breaks off on the Left accurately, & passes thro' W. Birmingham, Wolverhampton, Boxnigall ford. Shiffnall Priors lee, Okenyate, Watling Street, Fen-Bridge, Alcham, Ensfory, so to Shrewsbury.

Wenlock

Is an Ancient Borough and Corporation by Charter, — consisting of a Bayliff [who is Justice of ye Quorum] Recorder, 2 other Justices, 12 Bayliffs Peers, & about 1000 Burgesses. The Bayliff & one of ye Justices are chosen Yearly on Michas Day in ye Common Halls by 13 Electors, & ye Bayliff for ye year before is ye other Justice: The Inhabitants paying Scot & Lot, Elect the Membrs of Parliamt. The Trading Comodities of the Town are chiefly Lime & Tobacco Pipes. The Market is on Mond: Fairs Trin. Mond., June 24th, [each holding 2 Days] & Oct. 6th for 3 Days. The Town was Anciently Famous for a Nunnery, wherein Milburga a Devout Virgin Lived & was Buryed; & wch Roger de Montgomery afterwds filled wth Monks: And in later times for a Noble Inhabitant Sr Jno Winell, call'd also Wenlock, a Prson eminent for his Loyalty & Fidelity to K. Hen: 6th, who therefore Created him Baron Wenlock, & caused him to be elected Kt of ye Garter. He afterwds Dyed for ye said K. in ye Battle of Tewksbury, & having no Issue, ye Estate fell to his Cousin & Heir, from whom ye Lawleys in ye Cty are descended

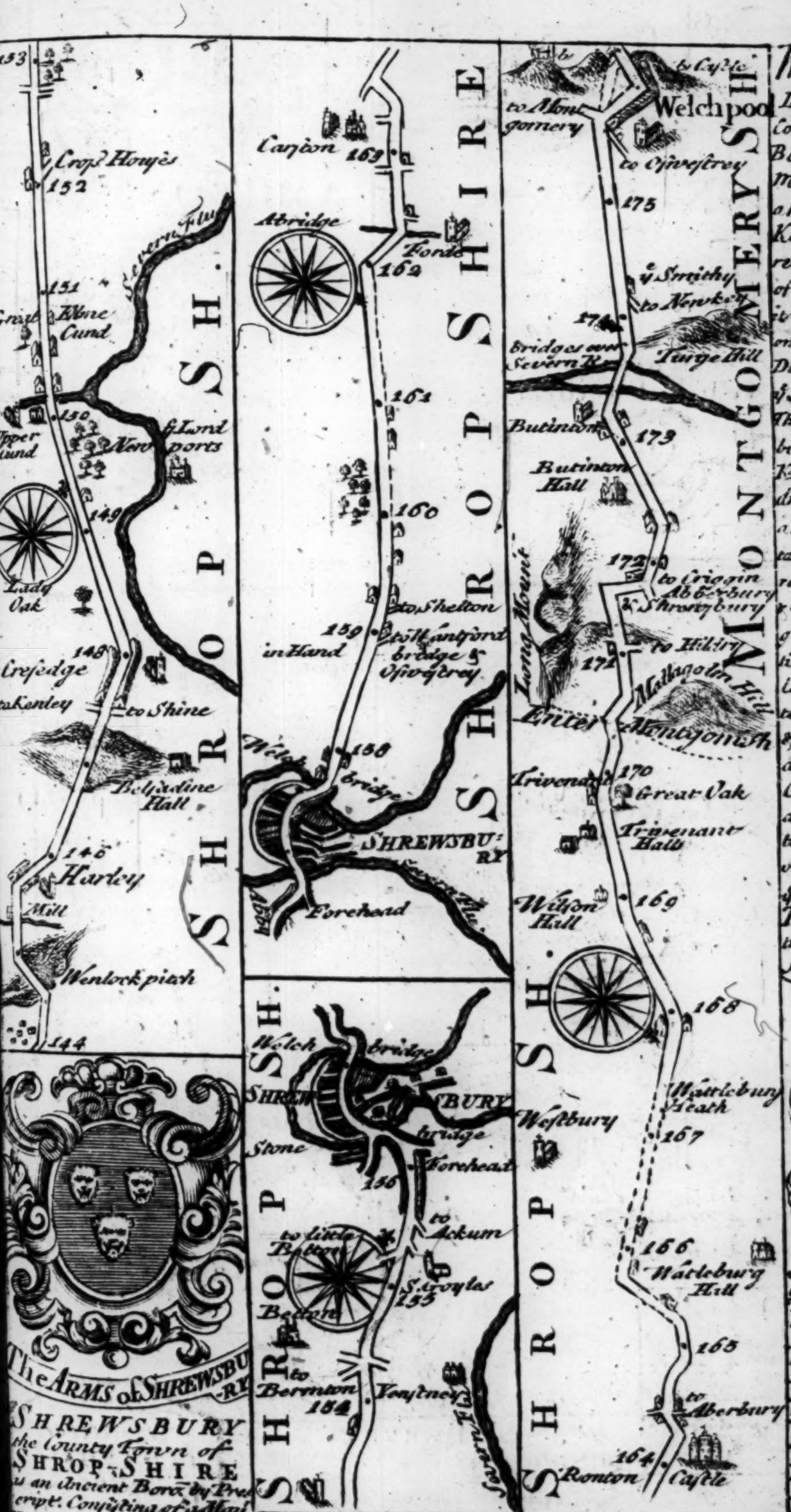
153
Cross Houses
152
Severn Flu
151
Great
Kone Cund
150
Upper Cund
Lord
Newports
149
Lady Oak
148
Cresedge
to Kenley
to Shine
Belsadine Hall
146
Harley
Mill
Wenlock pitch
144
SHROPSH.
Carton
163
Abridge
Forde
162
161
160
to Shelton
159
in Hand
to Montford bridge & Oswestrey
Welch bridge
158
SHREWSBURY
Forehead
SHROPSHIRE
Welchpool
to Castle
to Montgomery
to Oswestrey
175
y Smithy
to Newton
174
Bridges over Severn R.
Targe Hill
Butinton
173
Butinton Hall
Long Mount
172
to Criggin Abberbury Shrewsbury
to Hilirg
171
Mallagolon Hill
Enter Montgomerysh
Trivenant
170
Great Oak
Trivenant Hall
Wilson Hall
169
168
Wattlebury Heath
167
166
Wattlebury Hall
165
to Aberbury
164
Ronton
Castle
MONTGOMERYSH.
SHROPSH.
Welch bridge
SHREWSBURY
Westbury
Stone bridge
Forehead
156
to Ackum
to little Betton
S. Groyles
155
Betton
to Bermnton
154
Yorsney
Severn Flu
The ARMS of SHREWSBURY

SHREWSBURY the County Town of **SHROP-SHIRE** is an Ancient Boro. by Prescript. Consisting of a May. Record. Steward Alderm.n & Com.n Council men or Assist.s ye Sen.r Alderm.n y has not Serv'd ye Office of May.r is Annually Elected into ye Office. Memb. for Parliam.t are Chosen by ye Burgess.s Weekly Mar.ts W. & S. as also a M.t every Thursda for Welsh Cottons & Flannels in w.ch Comodities 1000 at least is Weekly laid out. 6 Fairs An.ly Wk. Wed in ye Week after Easter. Wed. before Whit-Sun. Jun. 24, Aug. 1st Sep. 28 & Dec. 1st Here are 6 Parish Churches.

Welchpool

Is a considerable Town Corporate, gov.d by Bayliffs, & has a good M.t on Mond. Near it is a famous Caſtle called Kaſtelh-Kōck from ye reddiſh Stones whereof it was built within its Walls were 2 Caſtles, one belonging to Baron Dudley & another now ye Seat of ye L.d Powis. The s.d Red-Caſtle was built about ye time of K. Will Rufus by Kadrogan ap Bledhyn, a moſt prudent Britain, & a Person much respected by ye Engliſh & Normans, but obliged to leave his Native Country & the large poſseſsions granted him by ye Normans & flee into Ireland on account of his Son Owen, who being an inconsiderate & turbulent young Man very much annoy'd ye Engliſh and the Flemings, who were then lately settled on ye Seacoaſt of Wales.

Shrewsbury

Gives title to the Noble Chs. Talbot, Created Earl Mar. 20th 1442. Chief Seats at Thistleworth in Middlx, Pepperhill in Shropsh. Alton Caſtle in Staffordsh. & at Grafton in Worcestersh.

Near Shrewsbury was fought a very bloody Battle between K. Hen. 4th & Sr Hen. Piercen herein ye latter was slain & ye E. of Worcester, who sided with him taken and beheaded. This Town is particularly famous for a Noble Freeschool founded by Q. Eliz. having 3 Masters & a publick Library.

The Road from

LONDON *to* SOUTHAMPTON, &c.

Com̄encing at Bagſhot in the Lands-end Road (see Page 128)

to	Bagſhot	23	29	Alreſſord	47	59'7
	Farnham	32	40'6	Twiford	54	68'5
	Alton	39	50'1	Southampton	62	78'3
	From Southampton to			Rumſey	6	8'3
	White Pariſh	22	27'3	Saliſbury	18	25'5

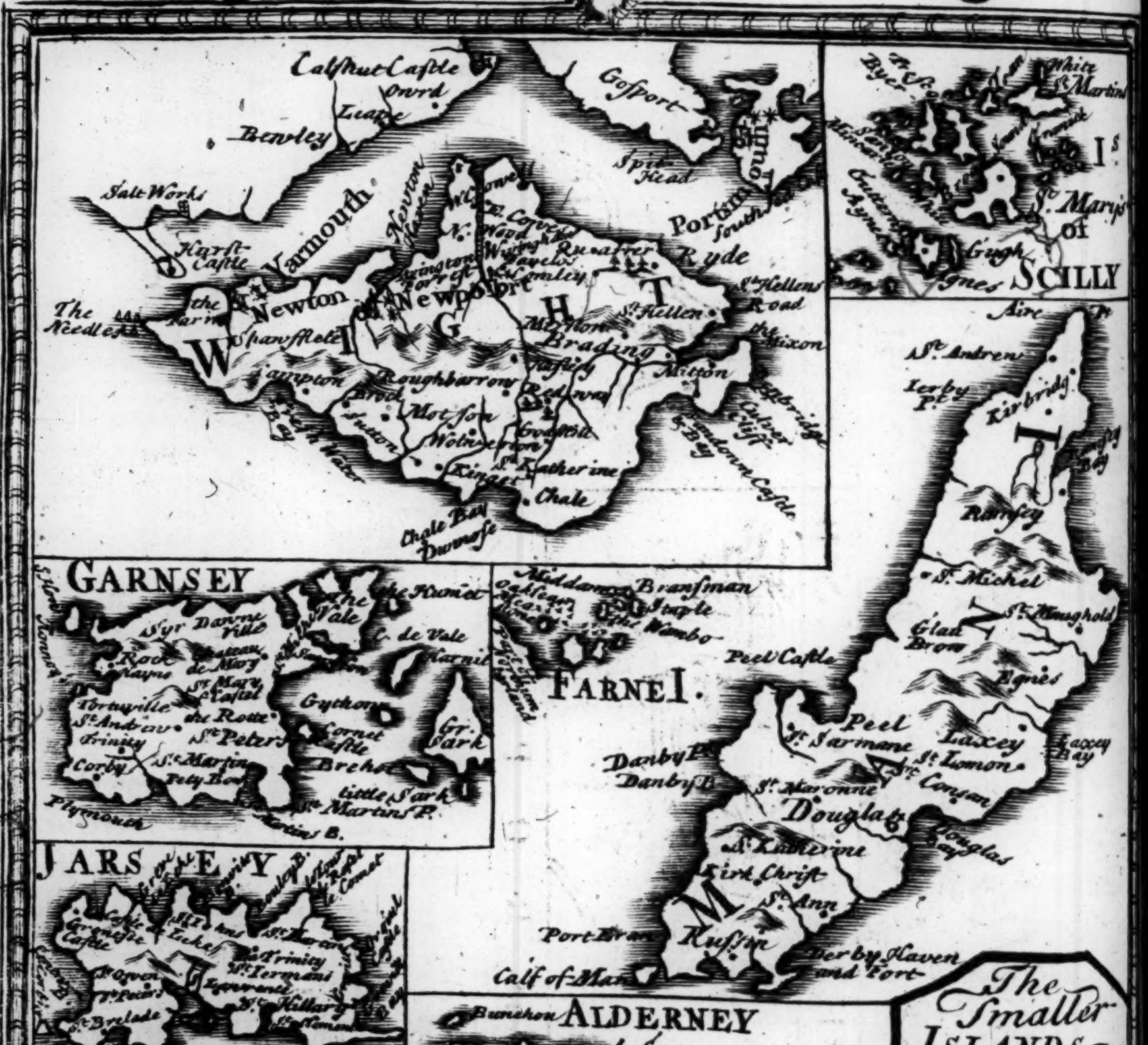

The Smaller ISLANDS *in the* BRITISH OCEAN

Calſhut Castle
Ovrd
Leape
Bewley
Salt Works
Harst Castle
Yarmouth
Newton Haven
Gosport
Portsmouth
Spit Head
Ryde
The Needles
the Farm
Newton
Newport
W I G H T
Shawflete
Brading
St. Hellen
St. Hellens Road
the Mixon
Mitton
Roughbarrow
Brook
Motston
Wolverton
Kingaton
St. Katherine
Chale
Chale Bay
Dunnose
Culver Cliff
Sandown Castle
Freshwater Bay
GARNSEY
Syr Danne Ville
Rock Rayne
Chateau de Mary
St. Mary Castel
Tortuvillle
St. Andrew
Trinity
the Rotte
St. Peters
St. Martin
Corby
Pety Bow
Plymouth
the Vale
the Humet
C. de Vale
Harnit
Gython
Cornet Castle
Brehoe
Gr. Sark
little Sark
St. Martins P.
Martins B.
JARSEY
Grenesse Castle
St. Johns
St. Lekes
Trinity
St. Termans
St. Oyven
St. Peters
St. Brelade
St. Hillary
St. Clement
Middam
Bransman
Staple
the Wambo
FARNE I.
I. of SCILLY
St. Marys
St. Martins
St. Agnes
Aire Pt.
St. Andrew
Kirbridg
Ramsey
St. Michel
Glad Brow
St. Maughold
Egnes
Peel Castle
Peel
St. Jarmane
Laxey
Laxey Bay
St. Lomon
St. Consan
Danby P.
Danby B.
St. Maronne
Douglas
Douglas Bay
St. Katherine
Kirk Christ
St. Ann
M A N
Port Eran
Rushin
Calf of Man
Derby Haven and Fort
ALDERNEY
Bunchon
le Groy
Le Vorte
C. de la Hague
Part of Northumberland
Cover Cross
Plough
HOLY I.
English Miles
2 4 6 8

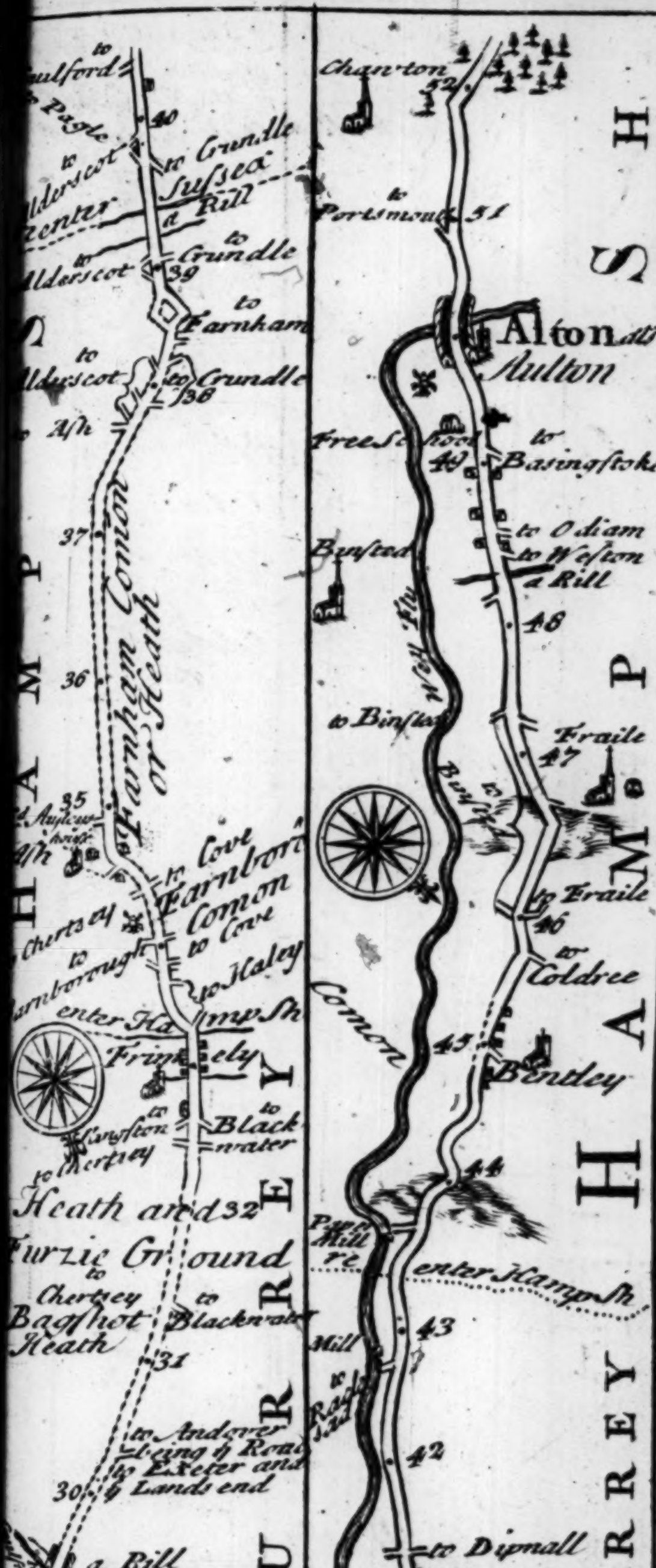
to Gulford
to Pigle
40
to Alderscot
to Grundle
enter Suſsex
a Rill
to Alderscot
39
to Grundle
to Farnham
to Alderscot
38
to Grundle
to Aſh
37
Farnham Comon or Heath
36
35
to Cove
to Chertsey
Farnborough Comon
to Farnborough
to Cove
to Haley
enter Hampſh
Frimley
to Kingston
to Chertsey
to Blackwater
Heath and 32
Furzie Ground
to Chertsey
Bagſhot Heath
to Blackwater
31
to Andover
being yͤ Road to Exeter and yͤ Lands end
30
a Rill
a Brook
Bagſhot
SURREY
HAMP
Charlton
52
to Portsmouth
51
Alton alias Aulton
Free School
49
to Basingstoke
to Odiam
to Weston
a Rill
Binsted
48
Wey Flu
to Binsted
Fraile
47
to Fraile
46
to Coldree
Comon
45
Bentley
44
Pay Mill
enter Hampsh
Mill
43
to Rads...
42
to Dipnall
41
the Castle
to Hartley Row
to Petersfield
Farnham
SURREY
HAMP

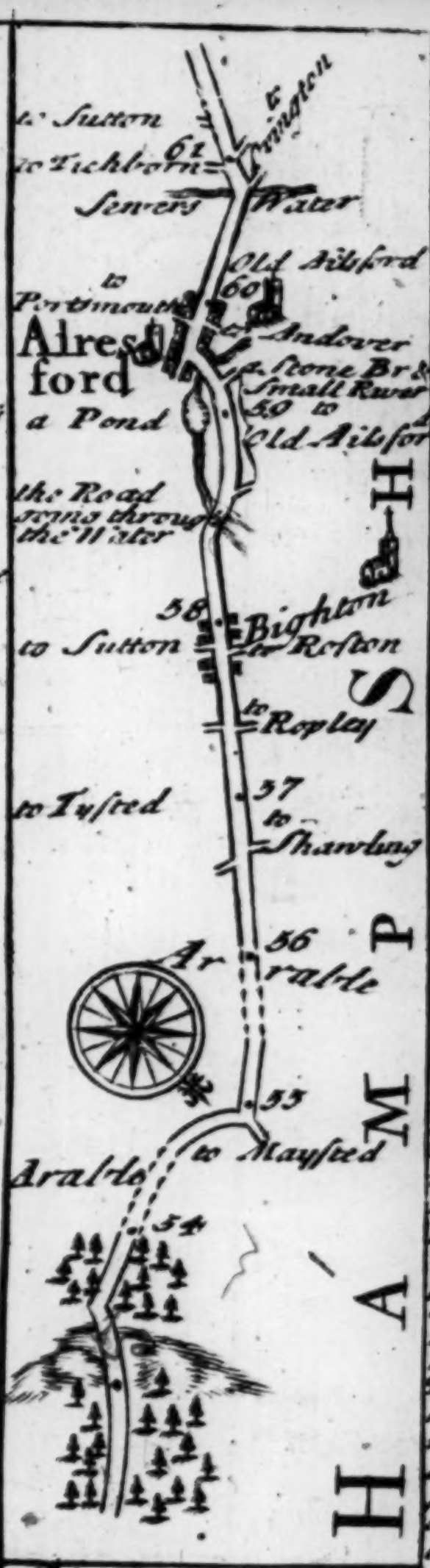
to Sutton
to Tichborn
61
to Itchington
Sewers Water
to Portsmouth
Old Ailsford
60
Alresford
to Andover
a Stone Br. & Small River
59
a Pond
to Old Ailsford
the Road runs through the Water
58
Bighton
to Sutton
to Roston
to Ropley
to Tisted
57
to Shawling
56
Araldle
55
to Maysted
Araldle
54
HAMP

Salisbury

Gives title to the Noble Jas: Cecil: Created Earl May 4th 1603. 3d Jac: 1mi. Cheif Seats at Hatfield in Com. Hertford, & at Cranborn-house in Dorsetshire. ——

Southampto͞

Supposed to stand on the ruins of the old Aquisentium, Is a place of antiquity and Note, whither the Saxon & Danish Kings used frequently to resort. K. Canutus, after many prosperous Battles, becoming sole Monarch of England & happing to be in this Town, the Parasites about him complimented him with Divine Attributes, and would feign have perswaded him all things were subject to his Royall Will. To expose such false & fullsome flattery, the King ordered his Chair of State to be brought to the Sea side; wherein sitting in yͤ presence of his Courtiers he spake to yͤ Ocean after this manner— "Thou art my Subject, & "the Ground whereon "I sit is mine, nor have "any hitherto been dis"obedient to me, without "being severely punish'd. Therefore I strictly "charge & comand thee, "not to approach my "Ground, or wet the "Cloaths or Feet of me "thy Lord and Master. But the angry Sea — [whose raging is only still'd by its Great Creator] regardleſs of the King's Comands and Threats, continued its wonted Course, and rudely wet his Majesties Feet & Robes. Whereupon starting up of a suddain he thus expreſses himself. — "Let

Alton [at 50]

Is a place abounding with Wood, & has a good Mt: for Provisions on Sat: with a Fair on ———— The Manor before the Diſsolution of Religious Houses, belonged to the Monastery of Hide, & was afterward given by K: Hen: 8th to Richard Pescal Esqr: who again exchanged with the said K: for other Lands in Wiltshire. This Town gave name to Wm: de Alton, who wrote in Ed 2ds time, That the Virgin Mary was stain'd with Original Sin, as well as the rest of Mankind; And near it was born — Fryar Pitts, Jesuit Sanders's Nephew, a famous Man beyond Sea (temp Jac: 1mi Rs) who died Dean of Verdun in Lorrain. Here is a Charity school for 40 Boys & 20 Girls.

Farnham,

Taking its Name from yͤ great uantity of Fern near it, was given by Ethelbert K: of Weſt Saxons, to the Bp: & Church of Winchester. Here it was that K: Alfred (about 893) with a very small Force routed a great Number of Pilfering Danes. Henry of Blois Bp: of Winchester, by the permiſsion of K: Stephen built a Caſtle on a Hill near the Town. which is now govern'd by 12 Masters, of whom 2 are Bayliffs, having a great Mt: on Thurs day, & Fairs on Midsumer, & all Saints day. ——

Continued in yͤ following Page.

Alres=ford

Is a Borough Town of great Antiquity — Govd by a Bayliff & 8 Burgesses; & is said to have been given by the Pious K. Kinewale to the Church of Winchester, after he had recd ye Christian Sacraments from ye hands of Bp. Birinus; soon after ye Gospel was first preached in Britain. It was entirely destroyed by Fire on May day 1610; before which time there was not one Person that recd Alms in the Parish. It has been since advantageously rebuilt, having a good Market House with a great Mt. on Thursd. for Sheep, Provisions, &c. Fairs on Holy Th. & Midsumer-day

[at 60]

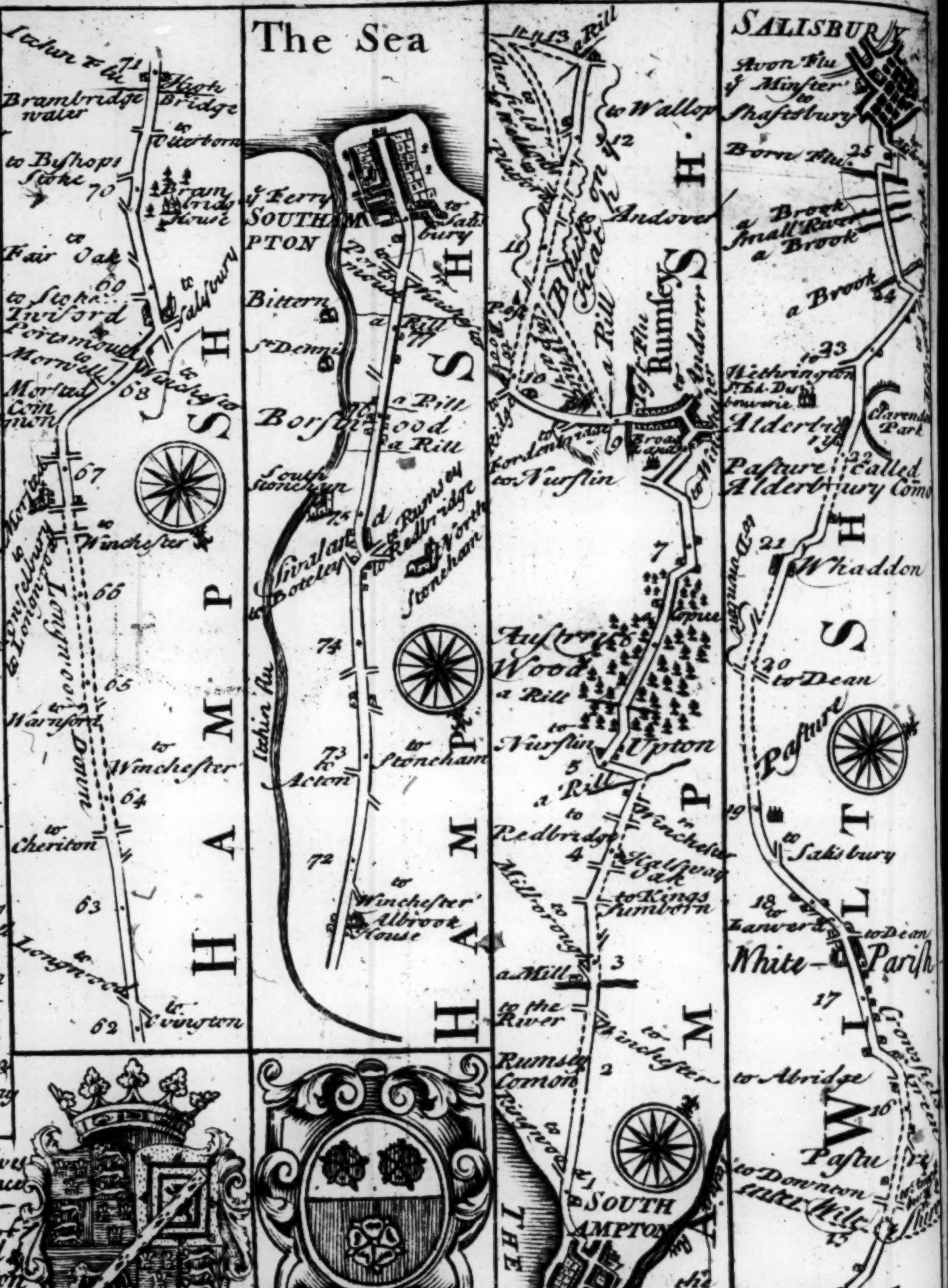

The Sea
SALISBURY
Avon Flu
ye Minster
to Shaftsbury
Born Flu
a Brook
Small River
a Brook
Withrington
Clarendon Park
Alderbury
Pasture called Alderbury Comon
Whaddon
to Dean
Pasture
to Salisbury
Lanwerd
to Dean
White-Parish
to Abridge
to Downton
to Wellow
to Rumsey
to Lemington
to Wellow
to Chersfield
WILTSH
to Wallop
Andover
Rumsey
a Rill
to Nursling
Austrey Wood
Upton
a Rill
to Redbridge
to Winchester
Half way Oak
to Kings Sumborn
a Mill
to the River
Rumsey Comon
to Winchester
SOUTHAMPTON
the Ferry
THE SEA
HAMPSH
SOUTHAMPTON
ye Ferry
to Salisbury
Bittern
St Dennis
Borsledwood
a Rill
South Stoneham
North Stoneham
to Rumsey
to Redbridge
to Botley
Itchin Riv
Acton
to Stoneham
to Winchester
Albrook House
Itchin Flu
High Bridge
Brambridge water
to Otterborn
to Bishops Stoke
Brambridge House
Fair Oak
to Stoke
Twiford
Portsmouth
Morwell
to Salisbury
to Winchester
Morstead Com
to Winchester
Longwood Down
Warnford
to Winchester
to Cheriton
Longwood
Ovington
HAMPSH
the Arms of SOUTHAMPTON

This Town gives title to his Grace Charles Fitz-Roy Duke of Cleeveland & Southampton Created Dc. September 10th 1675 Chief Seat at Bayleys in Com. Bucks.

„Let this convince ye whole World, That poor and Weak is „ye power of its greatest Monarchs, & that none is worthy of ye Title of King, but he whos Will being an eternal Law, ye Heaven & Earth & Sea obey: And he would never after suffer ye Crown to be put on his Head, but imediately crowned ye Statue of our Saviour at Winchester with it. In ye Wars between K. Ed. 3d. & Philip of Valois, it was burnt by ye French, & out of its Ashes presently rose up ye more flourishing Town now standing, wch is washed wth 2 Rivers, Tese & Itching, surrounded with double Ditches & strong Walls, with Battlements, & fortifyed wth a Castle, built all of square stone by K. Rich. 2. upon a high raised Mount for ye security of ye Town & Harbor. K. Hen. 5th intending his 1st expedition into France, rendezvous'd with his Army here, & discovering a conspiracy of Richd. E. of Cambridg, & Ld. Stroop, & Sr. Tho. Grey, who were hired by ye French King, for a Million of Gold to destroy him & ruin ye enterprize, he caused them to be imediately condemn'd, beheaded & buried in ye Chapl. of Gods house at Winchester, & so proceeded on his Voyage. Here Philip of Spain landed Ao. 1554 when he came to marry Q. Ma. This Town tho' it has suffered by ye Wars with France & other Accidents, still retains a good share of trade having in it a Custom house & a convenient Dock for Ships. It was 1st incorpd. by K. Hen. 2. then by K. H. 6. made a Town & County by K. Hen. 8th, recd. its last Charter from K. Cha. 1. & is now govd. by a May., 9 Justices, 2 Bayliffs, a Sheriff & 24 Com. Counc. men, & 24 Burgs. Memb. for Parl. elect. by ye Burgs. & all that pay to ye Chu. & Poor. There are 5 Parches. besides 1 for the French. Mt. Tu. Thu. & Sat. Fairs ye Tu. before Shrove tide, Trin. Mond., St. Marks d., & Tu. after St. Andrews d.

The Road from

LONDON *to* WELLS *&c. Comencing at New Market*

Containing 95:64 com. & 121'1:75 mea. Miles. (see Page)

	New Market . . .	54	60'5	Fakenham	88	110'5
	Berton Mills . . .	60	69'1	Walſingham . . .	92	116'3
	Brandon Ferry . .	67	78'4	WELLS	95	121'1
to	Hilborro.	73	87'5	*to* New Market .	54	60'5
	Swaffham	77	94	Kenford	57	65'2
	Tittleſhall	84	104'4	S.t Edmunds Bury	64	75

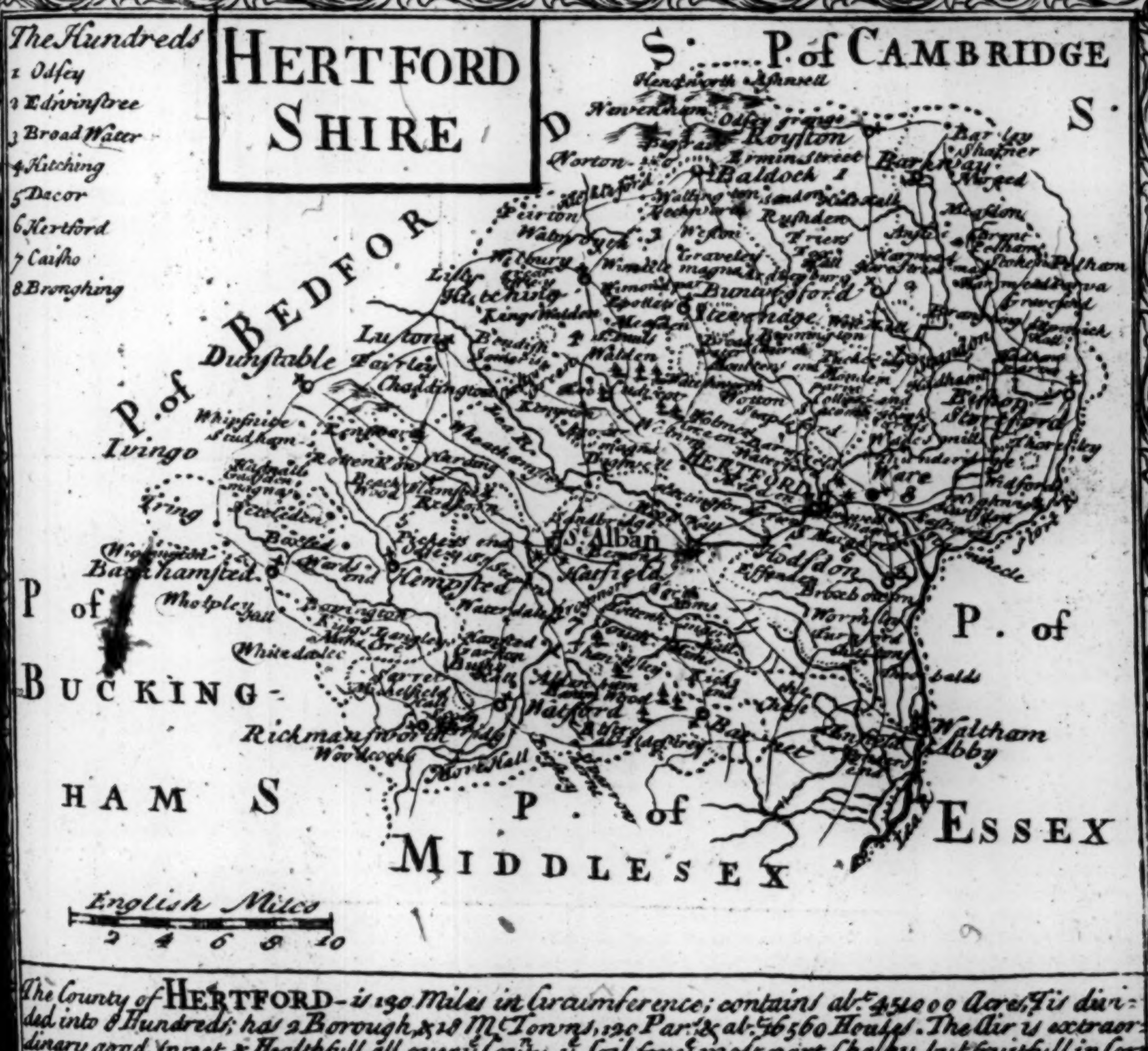
HERTFORD SHIRE
The Hundreds
1 Odſey
2 Edwinſtree
3 Broad Water
4 Hitching
5 Dacor
6 Hertford
7 Caiſho
8 Bronghing
P. of CAMBRIDGE S
P. of BEDFOR D S
P. of BUCKING-HAM S
P. of MIDDLESEX
P. of ESSEX
Royſton
Baldock
Norton
Hitching
Luton
Dunſtable
Ivingo
Tring
Barkhamſted
Hempſted
S.t Alban
Hatfield
HERTFORD
Ware
Hodſdon
Buntingford
Stevenage
Biſhop Stortford
Watford
Rickmanſworth
Waltham Abby
English Miles
2 4 6 8 10

The County of **HERTFORD**- *is 130 Miles in Circumference; contains ab.t 451000 Acres, & is divided into 8 Hundreds; has 2 Borough, & 18 M.t Towns, 120 Par:s & ab.t 16560 Houſes. The Air is extraordinary good, Sweet, & Healthfull all over ye County. ye Soil for ye moſt part Chalky, but fruitfull in Corn & Wood, of which tis ſaid that they who buy a Seat in Hertfordſhire, pays 2 Years purchaſe for the Air: the Ground generally level having but few Hills. Cheif Comodities are Wheat, Barley, Malt, Fiſh Fowl, Sheep, & fat Cattle: This County pays in ye 2 Sh. Aid £24186-13-8.*

Swafham

Formerly belonged to ye Earls of Richmond, & is at present a very considerable Town having an excellent Mt on Sat: for Provisions &c.

[at 94]

Fakenham

Was given by K: Hen 1st to Hugh Capel, & afterwards by K: John to the Earl of Arundel. It has now a Markt on Thursd.

[at 110 ½]

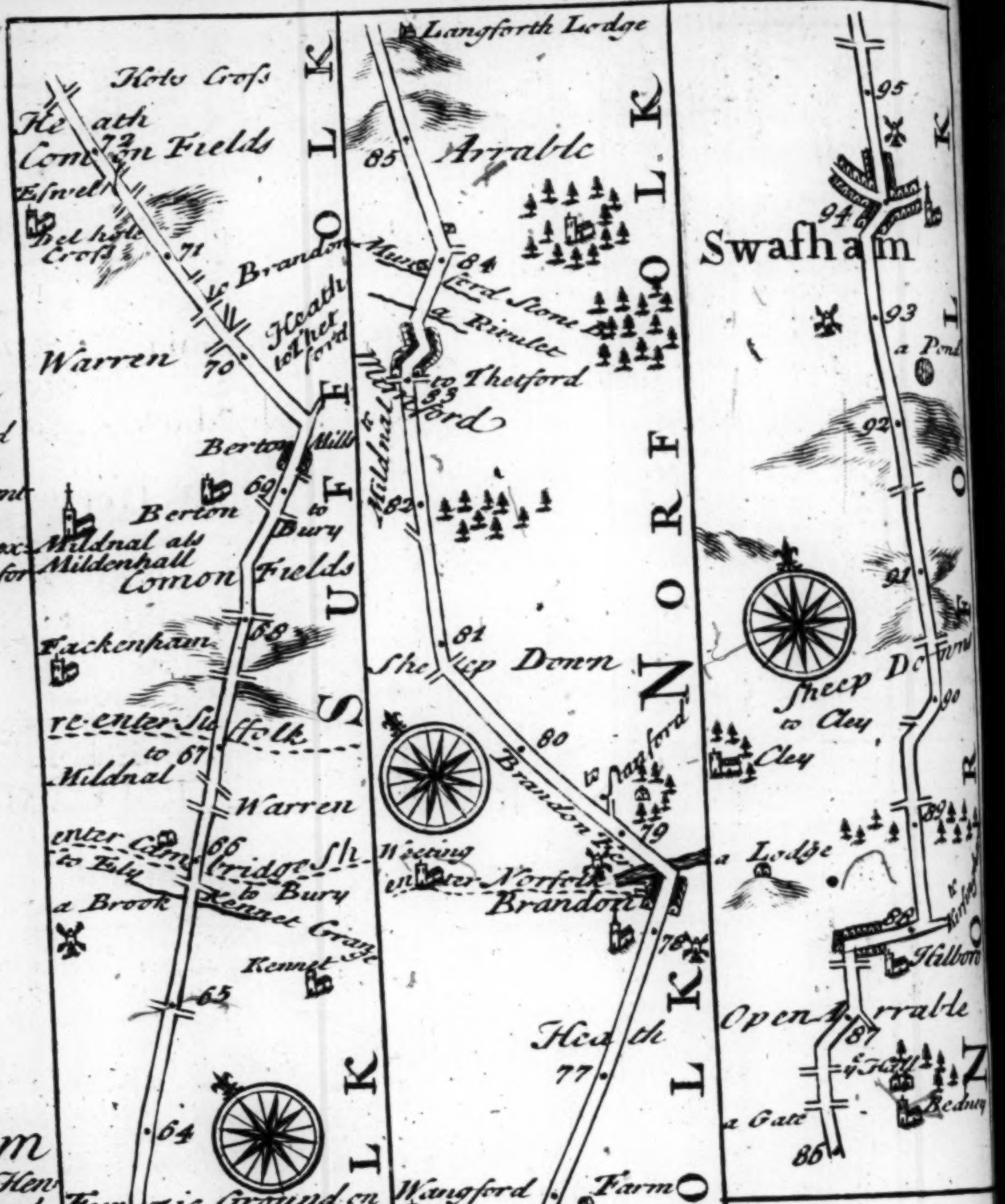
Hols Cross
Heath
Common Fields
72
Eswell
Bel hole Cross
71
to Brandon
Heath to Ther ford
Warren
70
Berton Mill
69
Berton
to Bury
Mildnal als Mildenhall
Comon Fields
68
Fackenham
re-enter Suffolk
67
Mildnal
Warren
66
enter Cambridge Sh.
to Ely
to Bury
a Brook
Kennet Grange
Kennet
65
64
Furzie Ground on the Heath
63
Heath
62
a Ditch
61
to Ely
to Bury
enter Suffolk
to Clare
Newmarket
SUFFOLK
Langforth Lodge
85
Arrable
84
Mundford Stone Br.
a Rivulet
83
to Thetford
Mildnal
Ford
82
81
Sheep Down
80
Brandon
to Langford
79
Weeting
enter Norfolk
Brandon
78
Heath
77
Wangford
Farm
Sandy Way
75
Heath
a Lodge
74
Warren
to Thetford
73
NORFOLK
SUFFOLK
95
94
Swafham
93
a Pond
92
91
Sheep Downs
to Cley
90
Cley
89
a Lodge
to Kingsford
Hilborow
Open Arrable
87
ye Hall
Bedney
a Gate
86
NORFOLK

Newmarket — Is scituate partly in Cambridge Sh. & partly in Suffolk, in a very healthfull Air, near a spatious Heath, which has invited the Court to sett their Horses in the Town for racing: K: Ch: 2d built a Palace in it for his reception on that occasion, & his Successors have ever since encouraged the said Races, by being sometimes present at them, & giving a Plate or two yearly to be run for by Persons of Qualities Horses, to the no small advantage of the Town. Mt Tuesd: Fairs, St Lukes day.

Brandon [at 78

Gives Title to his Grace Ja
Duke of Hamilton and
Brandon. Created D: of
Brandon, Sepr 10th 1711
to Annæ R: Chief Seat
Ashton Hall in Lanca
It is a Town of note & by
ye conveniency of its Ou
has a tolerable Trade chief
ly in loading & unloading
Goods to & from ye Isle of
It had formerly a Mt &
still 3 Fairs, Feb: 24th June
11th & Novr 11th.

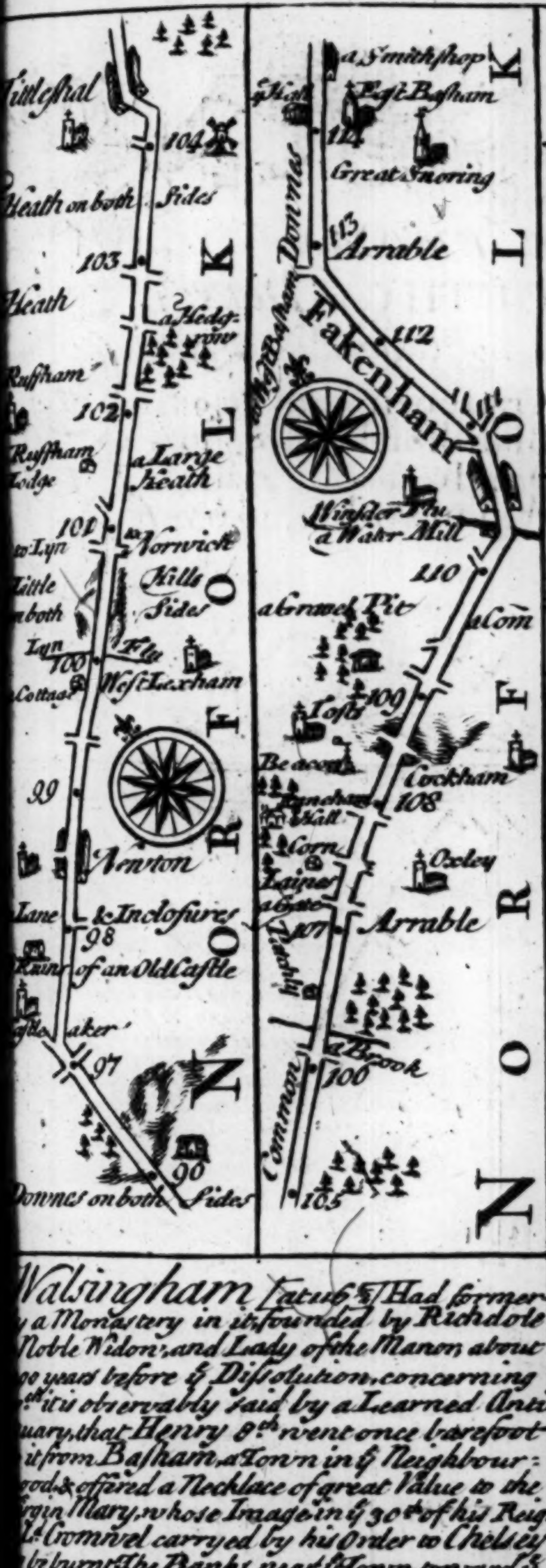
Tittleshal
104
Heath on both Sides
103
Heath
a Hedge row
Russham
102
Russham Lodge
a Large Heath
101
to Lyn
Norwich
Little
on both
Hills Sides
Lyn
100
Cottage
West Lexham
99
Newton
Lane
& Inclosures
98
Ruin of an Old Castle
Acre
97
96
Downes on both Sides
NORFOLK
a Smithshop
East Basham
114
Great Snoring
Downes
113
Arrable
Fakenham
112
to Walsingham
Winster Ho.
a Water Mill
110
a Com
a Gravel Pit
109
Toft
Beacon
Cockham
108
Hall
Corn Laines
Oxley
Arrable
107
Common
a Brook
106
105
NORFOLK

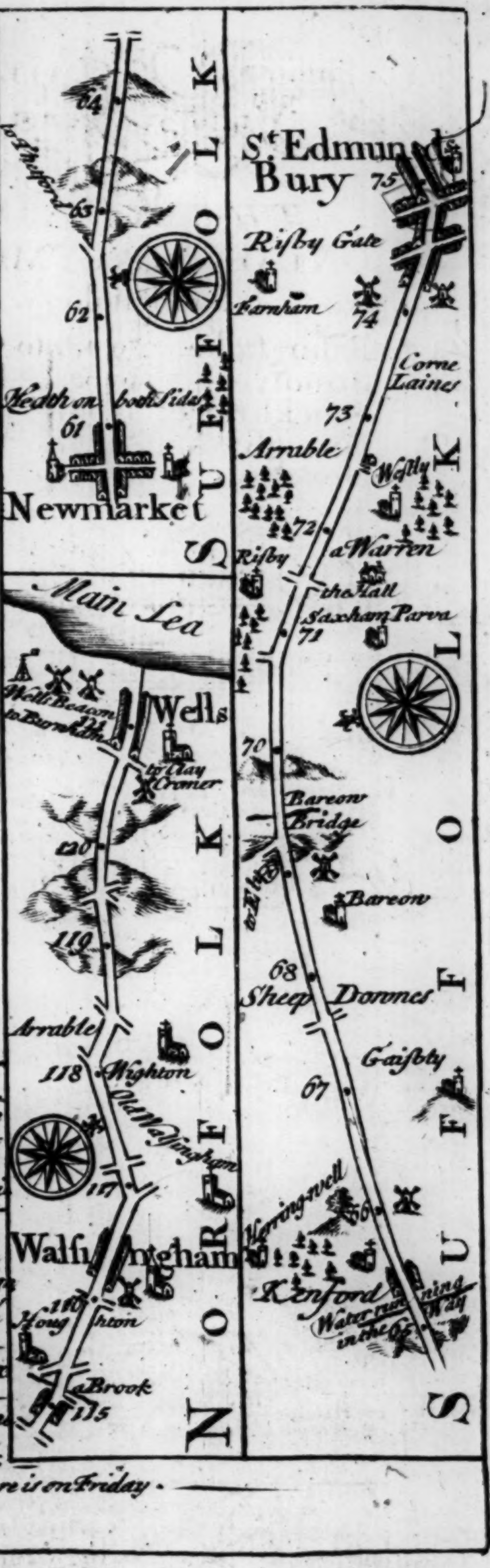
64
to Thetford
63
62
Heath on both Sides
61
Newmarket
SUFFOLK
Main Sea
Wells Beacon
to Burnham
Wells
to Clay
Cromer
120
119
Arrable
118
Wighton
Old Walsingham
117
Walsingham
116
Houghton
a Brook
115
NORFOLK
St. Edmunds Bury
75
Risby Gate
Farnham
74
Corne Laines
73
Arrable
Westly
72
Risby
a Warren
the Hall
Saxham Parva
71
70
Bareow Bridge
to Ely
Bareow
68
Sheep Downes
Gaisely
67
Herring well
66
Kenford
Water running in the Way
65
SUFFOLK

Walsingham Latit: 56 . 57 Had former-
y a Monastery in it, founded by Richdole
Noble Widow, and Lady of the Manor, about
90 years before yͤ Dissolution, concerning
ch it is observably said by a Learned Anti-
quary, that Henry 8th went once barefoot
it from Basham, a Town in yͤ Neighbour-
good, & offered a Necklace of great Value to the
rgin Mary, whose Image in yͤ 30th of his Reig
Ld. Cromwel carryed by his Order to Chelsey
be burnt. The Banks near yͤ Town toward yͤ
ea-side, are with a great deal of probability
upposed to be yͤ burying place of yͤ Danes & Sax
ns, after their frequent fights in these parts.
his place is lastly remarkable for giving Nam
yͤ Noted Family of yͤ Walsinghams, of whom
Francis Walsingham, that entire Statesman;
as Secretary of State to Q. Eliz. The Market here is on Friday.

THE ROAD FROM LONDON TO WEYMOUTH Com DORSET

Comencing at Baſingſtoke [*see page* 61] *Contain*.^g 104 & 132 *Miles*

to Baſingſtoke	39	48'1	to Cranborn	76	95'6
Sutton	49	62'1	Blandford	85	107'2
Stockbridge	55	69'3	Dorcheſter	97	123.
Broughton	58	73'1	Weymouth	104	132'1
Dounton	67	84'3			

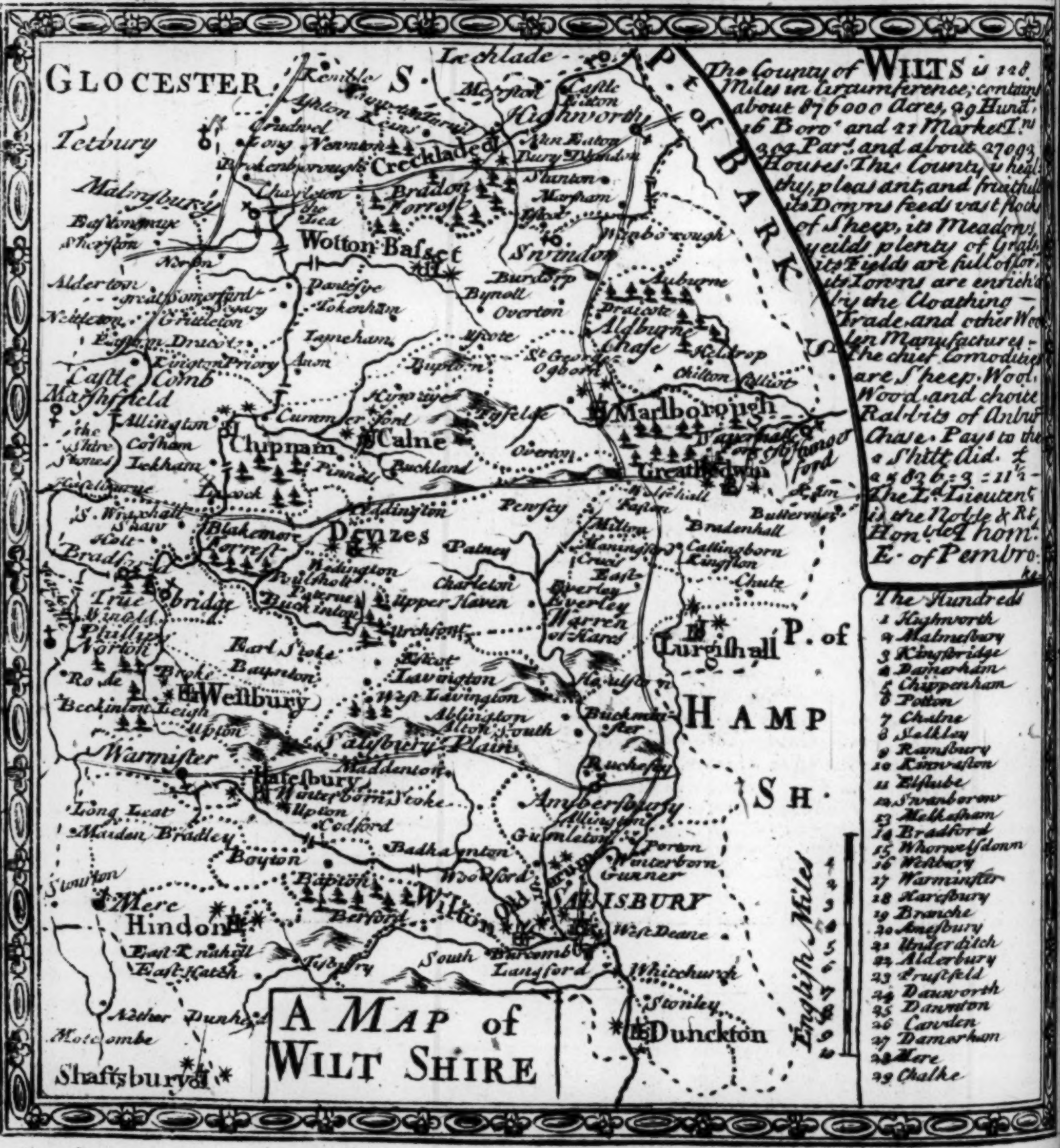
GLOCESTER S.
P. of BARK
HAMP SH.
P. of
Tetbury
Malmſbury
Kemble
Ashton Keins
Crudwel
Long Newnton
Brokenborough
Cricklade
Lechlade
Merſton
Castle Eaton
Highworth
Bury Blundon
Stanton
Marsham
Bradon Forreſt
Charlton
the Lea
Wotton Baſset
Swindon
Wanborough
Burdorp
Bynoll
Overton
Aubourne
Dracote
Aldburne Chaſe
Chilton
Baſſet
Sherſton
Norton
Alderton
great Somerford
Pantefye
Tokenham
Nettleton
Grittleton
Easton Dracot
Kington Priory
Tyneham
Aum
Castle Comb
Marſhfield
the Shire Stones
Allington
Cosham
Ickham
Chipnam
Cummer Ford
Calne
Pinnell
Buckland
Kynnige
Fyfelde
St. George Ogborn
Marlborough
Great Bedwin
Hungerford
Overton
Laycock
S. Wraxhall
Shaw
Holt
Bradford
Blakemor Forreſt
Addington
Devizes
Penſey
Patney
Kaſton
Milton
Maningford
Bradenhall
Callingborn
Kingſton
Chute
Trowbridge
Wingfield
Phillips Norton
Wedington
Poulsholt
Paterne
Buckinton
Upper Haven
Urchfont
Charleton
East Everley
Everley Warren of Hares
Lurgiſhall
Earl Stoke
Baynton
Lavington
West Lavington
Ablington
Alton South
Rode
Broke
Weſtbury
Beckington
Leigh
Upton
Warmiſter
Salisbury Plain
Maddenton
Buckmaster
Heytesbury
Winterborn Stoke
Upton
Codford
Long Leat
Maiden Bradley
Ambersbury
Allington
Gumleton
Boyton
Badhampton
Woodford
Porton
Winterborn Gunner
Stourton
Baptons
Berford
Wilton
Old Sarum
SALISBURY
Mere
Hindon
East Knahill
East Hatch
Tisbury
South
Burcomb
Langford
West Deane
Whitchurch
Stonley
Dunckton
Nether
Dunhead
Motcombe
Shaftsbury
English Miles
1
2
3
4
5
6
7
8
9
10

A MAP of WILT SHIRE

The County of WILTS is 128 Miles in circumference; contains about 876000 Acres, 29 Hund.ts 16 Boro.s and 21 Market T.ns 304 Par.s and about 27093 Houses. This County is healthy, pleasant, and fruitfull its Downs feeds vast flocks of Sheep, its Meadows yeilds plenty of Grass its Fields are full of Corn its Towns are enrich'd by the Cloathing Trade and other Woollen Manufactures. The chief Comodities are Sheep, Wool, Wood and choice Rabbits of Anbury Chase. Pays to the 4 Shill. Aid. £ 45826 : 3 : 11½. The L.d Lieutent is the Noble & R.t Hon.ble Thom.s E. of Pembroke

The Hundreds
1 Highworth
2 Malmesbury
3 Kingsbridge
4 Damerham
5 Chippenham
6 Potton
7 Chalne
8 Selkley
9 Ramsbury
10 Kinwaston
11 Elstube
12 Swanborow
13 Melksham
14 Bradford
15 Whorwelsdown
16 Westbury
17 Warminster
18 Haresbury
19 Branche
20 Amesbury
21 Underditch
22 Alderbury
23 Frustfeld
24 Dauworth
25 Daunton
26 Cawden
27 Damerham
28 Mere
29 Chalke

The Isle of Portland

Is about 7 Miles in compaſs & now joyned to the Continent: It bears plenty of Corn, & affords good Pasture for Sheep &c. but is so ill provided with Fuel, that the Inhabitants are often obliged to dry their Cow-dung for that use. The Inland Parts abound with Quarries of excellent Stones, both durable and beautifull for building: great quantities of which have been vended to **London** since the great Fire, to the great advantage of the Inhabitants of this Island, and the Country adjoyning. On the East side is a Church for Divine Services: On the North a well fortified Caſtle built by K. Hen. 8th. The Portl.d Men like the old Inhabitants of the **Baleares** in the Mediterranean, were formerly famous Slingers.

K. Ed. ỹ Confeſsor gave this Island inter alia to ỹ Chu. of Winchester in Testimony of his repentance for having wrongfully accused his Mother Emma of Incontinency, wth ỹ Bp. of ỹ See. To clear her self of so odious a Charge She submitted to ỹ trial of Ordalie, wch was to paſs blindfold & barefoot over red hot Plough Shares without touching any of them, wch She perform'd in ỹ Cathed. at Winchester & afterwards gave 9 Manors to that See, in memory of her deliverance.

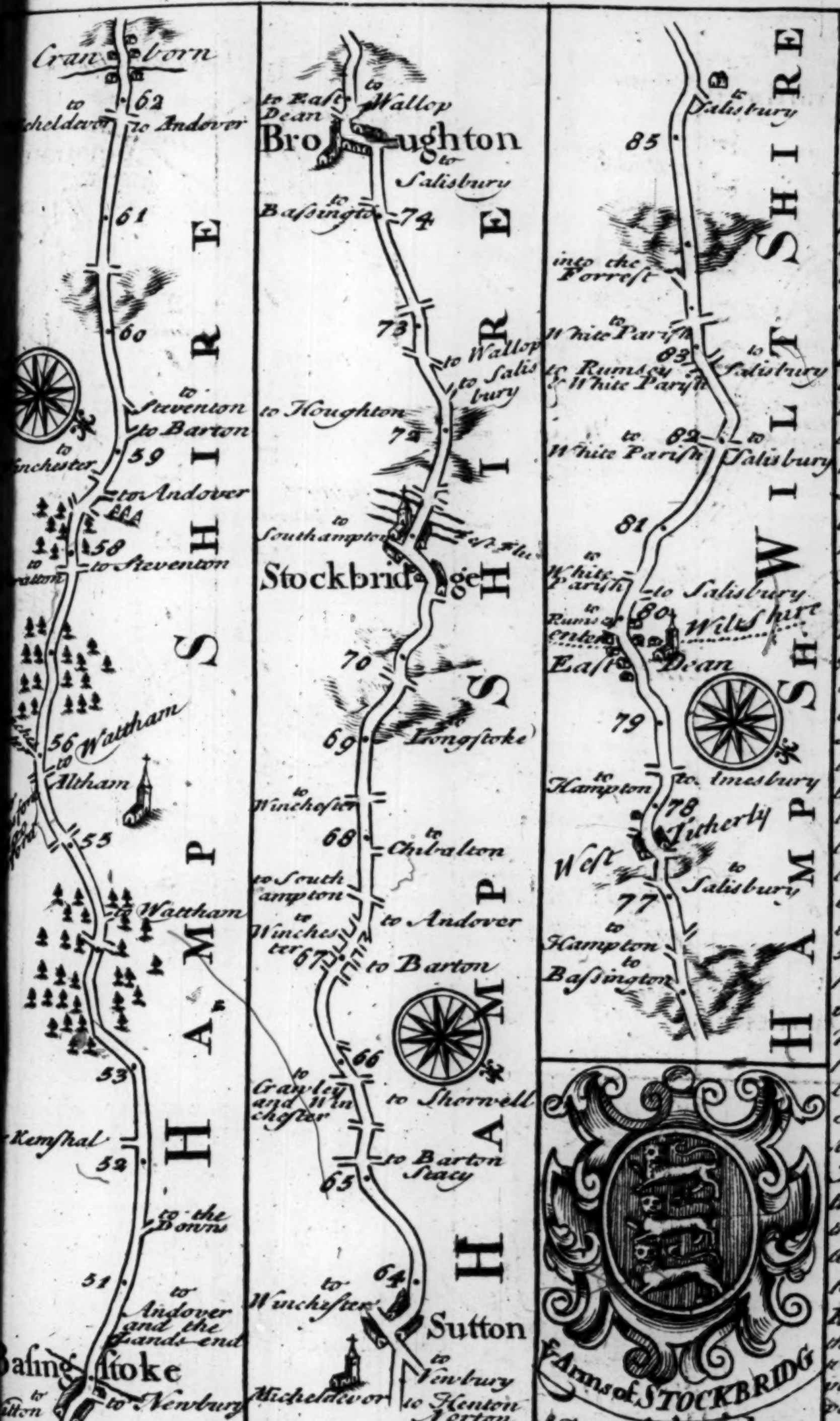
Cranborn
62
to Micheldever
to Andover
61
60
to Steventon
to Barton
to Winchester
59
to Andover
58
to Steventon
to ...tton
56 to Wattham
Altham
55
Wattham
53
Kemshal
52
to the Downs
51
to Andover and the Lands end
Basingstoke
to Alton
to Newbury
HAMPSHIRE
to East Dean
to Wallop
Broughton
to Salisbury
to Bassington
74
73
to Wallop
to Salisbury
to Houghton
72
to Southampton
to St. Elu.
Stockbridge
70
69
Longstoke
to Winchester
68
to Chilbalton
to Southampton
to Winchester
to Andover
67
to Barton
66
to Crawley and Winchester
to Shorwell
to Barton Stacy
65
64
to Winchester
Sutton
Micheldevor
to Newbury
to Kenton Norton
HAMPSHIRE
to Salisbury
85
into the Forrest
to White Parish
83
to Rumsey & White Parish
to Salisbury
to White Parish
82
to Salisbury
81
to White Parish
to Salisbury
to Rums of Crendon
80
Wilshire
East Dean
79
to Hampton
to Amesbury
78
West Titherly
to Salisbury
77
to Hampton
to Bassington
WILTSHIRE
HAMPSHIRE
ỹ Arms of STOCKBRIDG

Stockbridge

a Town, tho' small yet well accomodated for Travellors: The Corporation conſiſts a Bayliff, Conſtable, & Serjeant. Memb: for Parl: are chosen by the Inhabitants tha ay to Church, & Poor. Mt. Thu. Fairs Holy Th. St. Peters & St. Lukes days for Cattle &c.

landford is a large and flouriſhing Borough Town, & ancient Corporation overn'd by 2 Bayliffs annually chosen out of the Aldermen or Capital Burgg . temp Ed. 1mi & Ed. 3i R 4mi. It sent its Representatives to Parl. but has long nce discontinued so doing. It was accidentally deſtroyed by Fire, temp. Eliz. but soon after rebuilt in greater order & beauty, & is at present very well frequen Gentry & accomodated for Travellers, it has ỹ Quarter Seſsions kept in it once a ear & drives a Trade in Bone Lace and Straw works. Dr. Wake the present rch Bishop of Canterbury has a Seat in this Town.

Dunkton

A Town pleasantly scituated & well watered. It is a very ancient Boro.t by Prescription gov.d by a May.r chosen yearly at ye Court Leet of St. James Ash who is Ld. of ye Manor under ye Bp of Winchest.r The Freeholders inh. in ye Town elect Memb. for Parl: Mt. Thursd. Fairs Ap. 12 & St. Mathew's day. This place is famous for having been ye Seat of Beavois of South ampton, who for his great Valour & exploits, was accounted one of ye greatest Worthies.

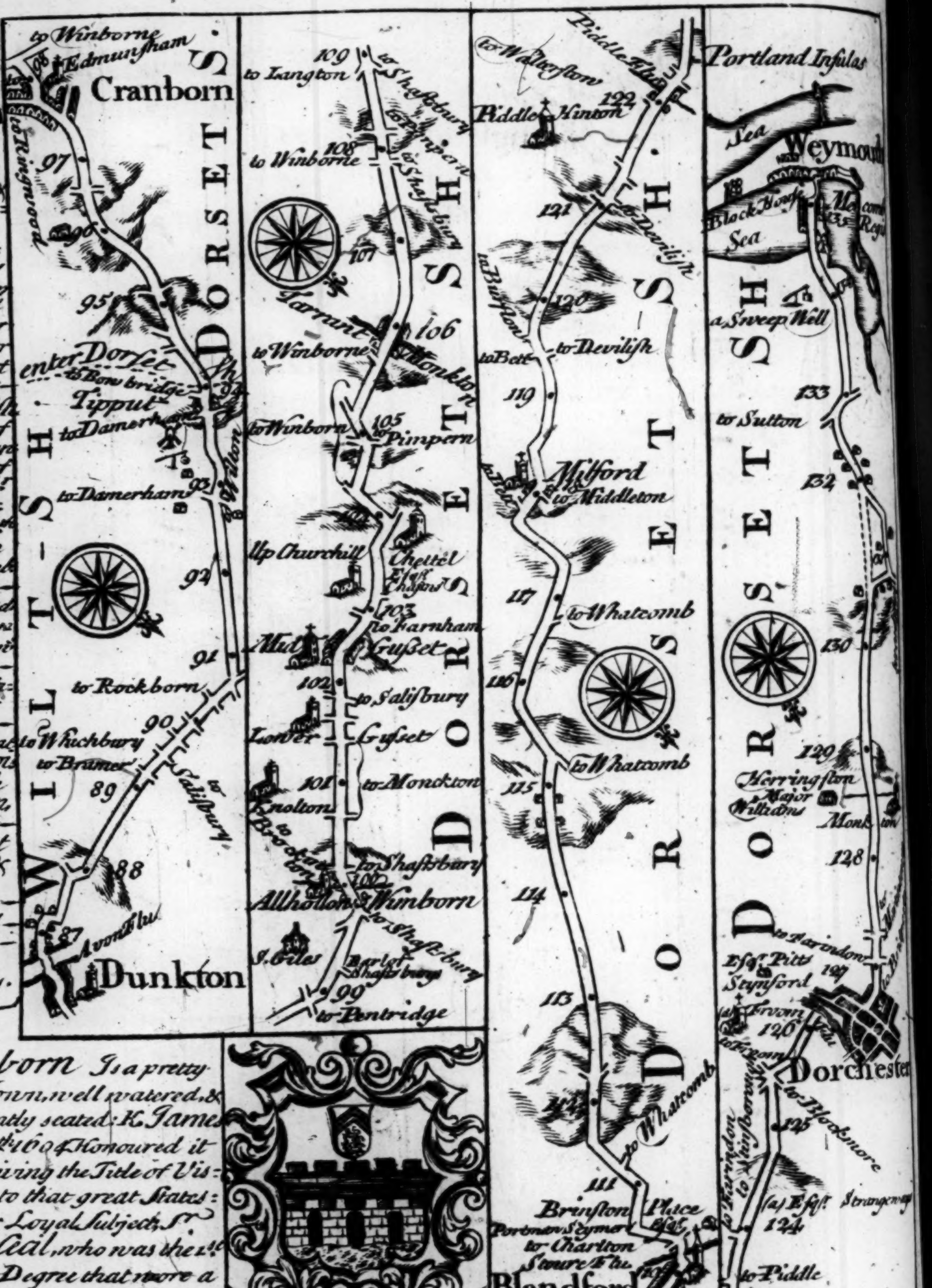

to Winborne
Edmunsham
Cranborn
to Ringwood
97
96
95
enter Dorset
to Bow bridge
Tipput
to Damerham
93
to Damerham
to Wilton
94
92
91
to Rockborn
90
to Whichbury
to Bramer
89
to Salisbury
88
87
Avon Flu
Dunkton
W I L T S H
D O R S E T S
109
to Langton
to Shaftsbury
108
to Winborne
to Pimpern
to Shaftsbury
107
Tarrant
106
to Winborne
Monkton
105
to Winborn
Pimpern
Up Churchill
Chettel
Esqr Chafins
103
to Farnham
Mid
Gusset
102
to Salisbury
Lower
Gusset
101
Knolton
to Monckton
to Brockington
to Shaftsbury
100
Allhollon
Wimborn
to Shaftsbury
J. Giles
Barlet
Shaftsbury
99
to Pentridge
D O R S E T S H
Piddle Flu
to Waterston
Piddle Hinton
122
121
to Devilish
to Buckland
120
to Bett
to Devilish
119
Milford
to Middleton
117
to Whatcomb
116
to Whatcomb
115
114
113
to Whatcomb
111
Brinston
Portman Seymer
to Charlton
Place Esqr
Stoure Flu
Blandford
D O R S E T S H
Portland Insulas
Sea
Weymouth
Block House
Melcomb Regis
Sea
135
134
a Sweep Well
133
to Sutton
132
131
130
129
Herringston
Major Williams
Monk ton
128
to Farindon
Esqr Pitts
Stynsford
127
Frome Flu
126
Dorchester
to Bridport
to Farindon
to Winterborn
to Blackmore
125
Esqr Strangeways
124
to Piddle
123
D O R S E T S H

Cranborn Is a pretty little Town, well watered, & pleasantly seated: K. James Aug 20th 1604 Honoured it with giving the Title of Viscount to that great States: man & Loyal Subject, Sr. Robt. Ceal, who was the 1st of that Degree that wore a Coronett, & was the Year following created by the said King Earl of Salisbury: The present Earl of the same Family has a Seat here: Mt. Wedn. [at 98]

Arms of WEYMOUTH

Weymouth & Melcomb Regis.

Formerly distinct Towns; but, by Act of Parl.t 13° Eliz. & confirm'd by K. James A° 1617. United and made one Corp. Consisting of a May.r (who is ever after Alderman) Recorder, 2 Bayliffs, Alderman and 24 Capital Burgesses. Memb. for Parl. are 4 Elect. by the Freeholders that have but the least Freehold within the Corporation, whether Inhabitant or not, returned by the Mayor. It trades to New found Land. Weekley Markets on Tuesday and Friday. The Bridge joyning Weymouth & Melcomb Regis falling to decay, was rebuilt not long since by their Representatives Sr. Tho. Hardy Knt. Wm. Harvey, Reginald Marriot, John Ward Esqrs. Gives Title of Viscount to Ld. Thomas Thynne Created 11th Decemb.r 1682.

The Road from

LONDON *to* YARMOUTH.

Commencing at Colcheſter (see Page 46)

Containing 92 comp. and 122'5 meas.^d Miles.

Colcheſter	43	50	Saxmundham	70	86'7
Statford	48	57	Blyborough	76	97'1
Ipſwich	55	68	Beckles	83	107'5
Woodbridg	62	75'3	Hadſko	86	112'7

Yarmouth : 92:122'5.


BUCKINGHAM SHIRE
P. of NORTHAMPTON S.
P. of BEDFORD S.
P. of OX FORD S.
P. of HEREFORD S.
P. of MIDDLE SEX
P. of BARK S.
Oulney
Newport
Stratford
Brackley
Buckingham
Winslow
Leighton
Woburn
Dunstable
Alesbury
Wendover
Tame
Berkhamstead
High Wickham
Amersham
Beaconsfield
Great Marlow
Maidenhead
Windsor
Colnbrook
Uxbridge
Denham
Rich mansworth
Ivinghoe
Marsh Gibbon
Brill
Nettleden
English Miles
5
10
15

The County of BUCKINGHAM *is 138 Miles in Circumference contains about 441000 Acres, 'Tis divided into 8 Hundreds, in which are 6 Borough and 15 Market Towns, 185 Pariſhes, and about 18390 Houses The Air is good; the Soil fruitfull and rich, it abounds in Corn Pasture, and diverse spacious Forrests, and Chases. Its cheif Comod. are Wood Corn, Oxen, and Sheep in great abundance. This County pays in the 2 Shill Aid. £4380:8:9.*

The Hundreds

1 *Newport*
2 *Buckingham*
3 *Collston*
4 *Aſhenden*
5 *Alesbury*
6 *Disborough*
7 *Burnham*
8 *Stoke*

Woodbrid

a large Town seated on Derben Fly about 6 Miles from its Influx into the Ocean. It drives a good trade with several Ships Pinks Hoys &c. Their cheif Comodities are Butter Cheese Sackcloth Plants &c. which are transported to diverse Countries. Here the Quarter Sessions for the liberties of St. Etheldred & Audry are held, with a considerable Market on Wedn. especially for Hemp.

[at 75½]

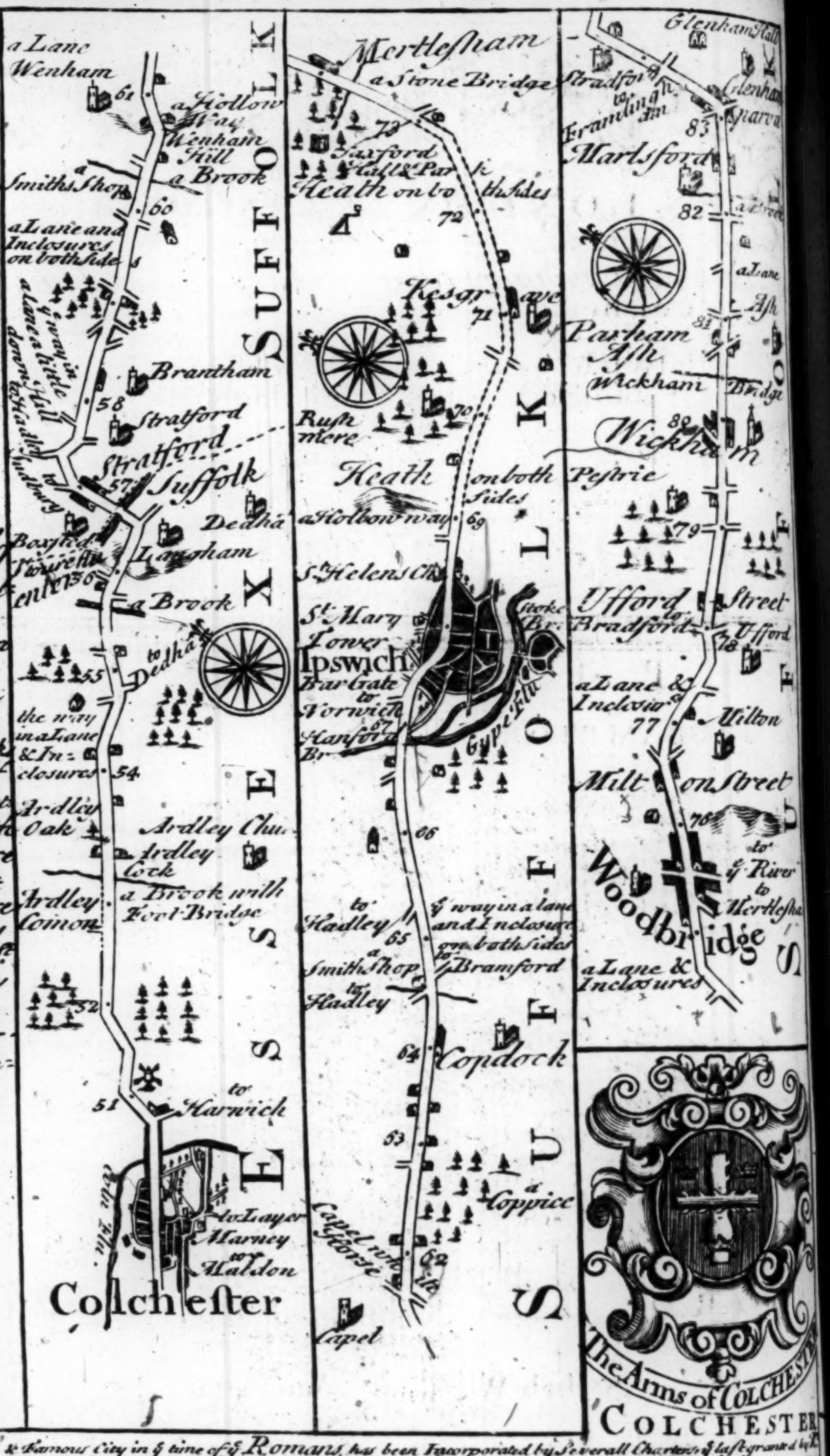

Colchester
to Layer Marney
to Maldon
to Harwich
51
52
Ardley Comon
a Brook with Foot Bridge
Ardley Oak
Ardley Chu.
Ardley Cock
54
the way in a Lane & Inclosures
55
to Dedham
a Brook
56
Boxted Stowe Green
Langham
Dedham
57
Stratford
Suffolk
58
Stratford
Brantham
the way in a lane a little down hill
59
a Lane and Inclosures on both sides
60
a Smiths Shop
a Brook
Wenham Hill
a Hollow Way
61
Wenham
a Lane
E S S E X
S U F F O L K
Capel
to Copdock
62
a Coppice
63
64
Copdock
to Hadley
a Smith Shop
to Hadley
65
to Bramford
the way in a lane and Inclosures on both sides
66
Hanford Br
Bar Gate to Norwich
Ipswich
Gypin flu.
Stoke Br.
St. Mary Tower
St. Helens Ch.
69
a Hollow way
Heath on both sides
Rush mere
70
71
Kesgrave
72
Heath on both sides
Sarford Hall & Park
73
a Stone Bridge
Mertlesham
76
Woodbridge
to River to Mertlesham
a Lane & Inclosures
Milton Street
77
Milton
a Lane & Inclosures
78
Ufford Street
Ufford
Bradford
79
Pestric
Wickham
80
Wickham Bridge
Parham Ash
81
Ash
a Lane
82
Marlsford
83
Glenham Hall
Glenham Parva
Stradford
Framlingham
The Arms of COLCHESTER

COLCHESTER

A very Ancient Borough, & Famous City in ye time of ye Romans, has been Incorporated by Severall Charters, ye last granted by K. Willm 3d. It consists of a Mayor High Stewd. Recorder & his Deputy, 11 Aldermen, 18 Assistants, & as many Coms. Councill &c. The said Mayor & Aldermen for ye time being wth 48 Guardians, are also a Corporation for ye benefit of ye Poor. This Sends 2 Membs. to Parlt. contains 4 Wards & 16 Pars. Churches: It was Anciently very well Walled & had a strong Castle built by Edwd. Son to K. Alfred for its Defence agst. ye Danes, of wch there are still some remains. This Town is said to have given Birth to Helena Mother to Constantine ye great. Here also tis said was born Lucius ye first Christian King in England. This Town held a long Siege in ye time of ye Rebellion, Sr Chas. Lucas & Sr Geo: Lisle wth severall others of ye Kings Friends being Block'd up in it by ye Parlt. Army under Sr Thos Fairfax, & at last reduced by Famine & ye said Sr Charles & Sr George Executed soon after their Surrender. This place of late drives a very great trade in Bays, & Says, to Spain & America; for the Support of which there is a Colony of Dutch Planted here, who have a Hall, & Officers under them for the Advancement of ye said Trade. It is also Noted for its excellent Oysters & Candyed Eringa Root, which is a pretty Sweet-Meat & good Stomachick. Markets Wednesdays Frydays & Saturdays. Fairs June 24th July 12th & October 9th

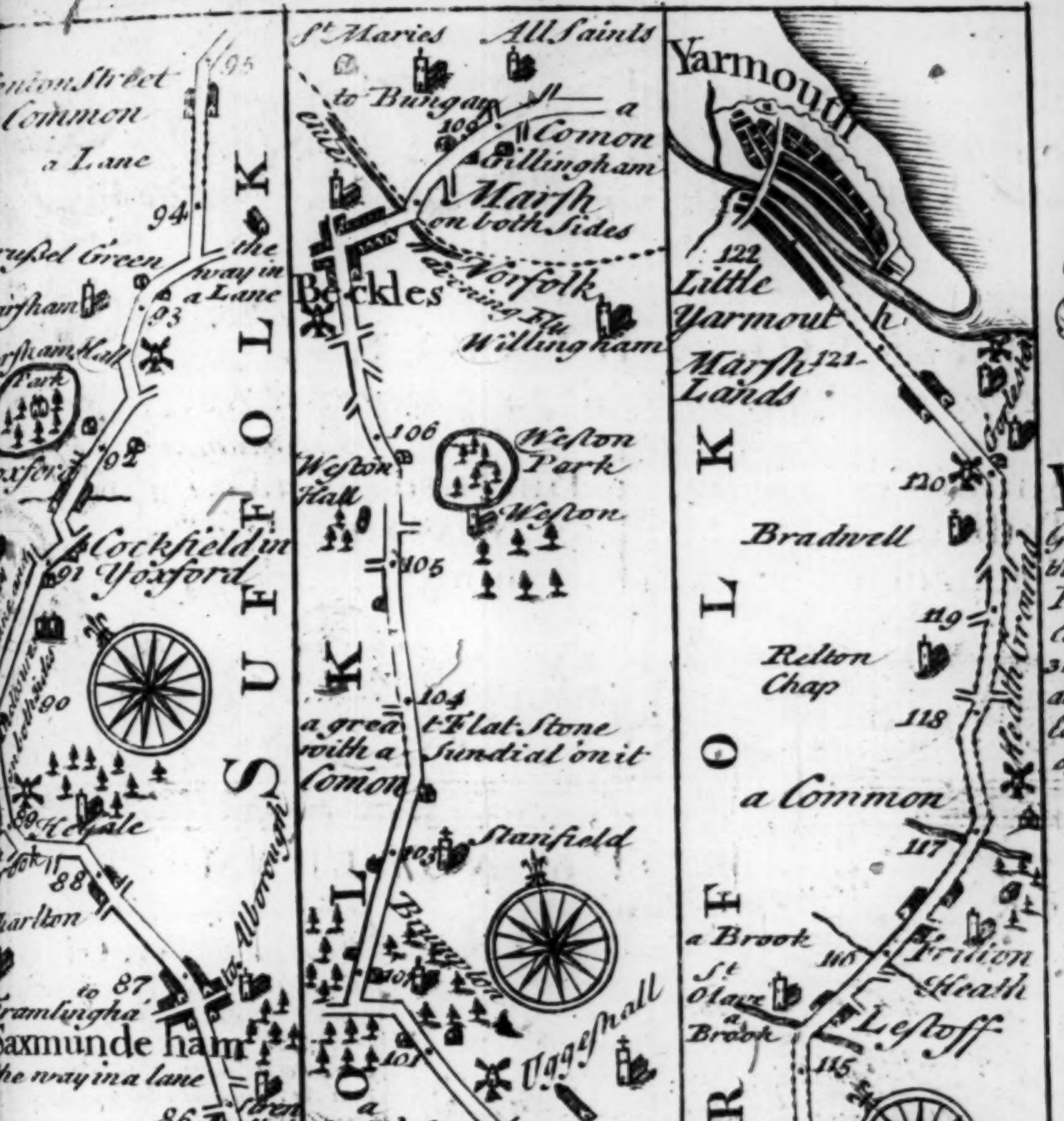
Kenton Street Common
a Lane
95
94
Brussel Green
the way in a Lane
Darsham
93
Darsham Hall
Park
Yoxford
92
Cockfield in Yoxford
91
90
SUFFOLK
Hesale
89
88
Carlton
to Alborough
to Framlingham
87
Saxmundeham
the way in a lane
Stren field
86
Benhall
Benhall Lodge
85
to Rendham
a Brook
Farnham
St Maries
All Saints
to Bungay
109
a Comon
Gillingham
Marsh on both Sides
Norfolk
Beckles
Willingham
106
Weston Park
Weston Hall
Weston
105
104
a great Flat Stone with a Sundial on it
Comon
103
Stanfield
Brampton
102
101
Uggeshall
a Smith Shop
100
a Common
Lane & Inclosure
99
Heath
Bulcum Street
the Bridge
98
Blithborough
97
Wood Lodge
96
to Hest Bridge
to Dunwich
Heath on both the Sides
Yarmouth
122
Little Yarmouth
Marsh Lands
121
Gorleston
120
Bradwell
119
Relton Chap
118
a Common
117
a Brook
St Olave
a Brook
116
Frition Heath
Lestoff
115
Marsh Land on both Sides
114
Hadsco Dam
113
to Norwich
112
a Lane & Inclosures on both Sides
111
Burrow
a Smiths Shop
110
NORFOLK

Wickham alias Market Wickham
An indifferent large Town, now destitute of a Market. 'Tis noted for the general & Spiritual Courts held here by ye Arch Deacon of Suffolk for the Eastern part of the County, and for its Spire a Sea Mark for Sailors. [at 80]

Yarmouth
Gives Title of Earl to the Noble William Paston, Created Earl July ye 30th 1679. 31 Car: 2d. Chief Seats at Paston-hall, and Edgefield in ye County of Norfolk.

Saxmundham alias Saxlingham
Has a good Market on Thursday. [at 87]

Blithborough Seated on the banks of the River Blith, was formerly a Market Town and memorable for the burying place of the Christian King Anna whom Pend the Mercian slew in a pitch'd Battle. [at 97]

The Road from

BRISTOL *to* BANBURY.

Containing 55 comp. & 74'7 meas^d. Miles.

From Bristol		com.	meas		com.	meas
to	Sodbury	10	12	Burford	38	51'7
	Tetbury	19	25'2	S. Newton	50	68'7
	Cirencester	26	35'4	Banbury	55	74'7

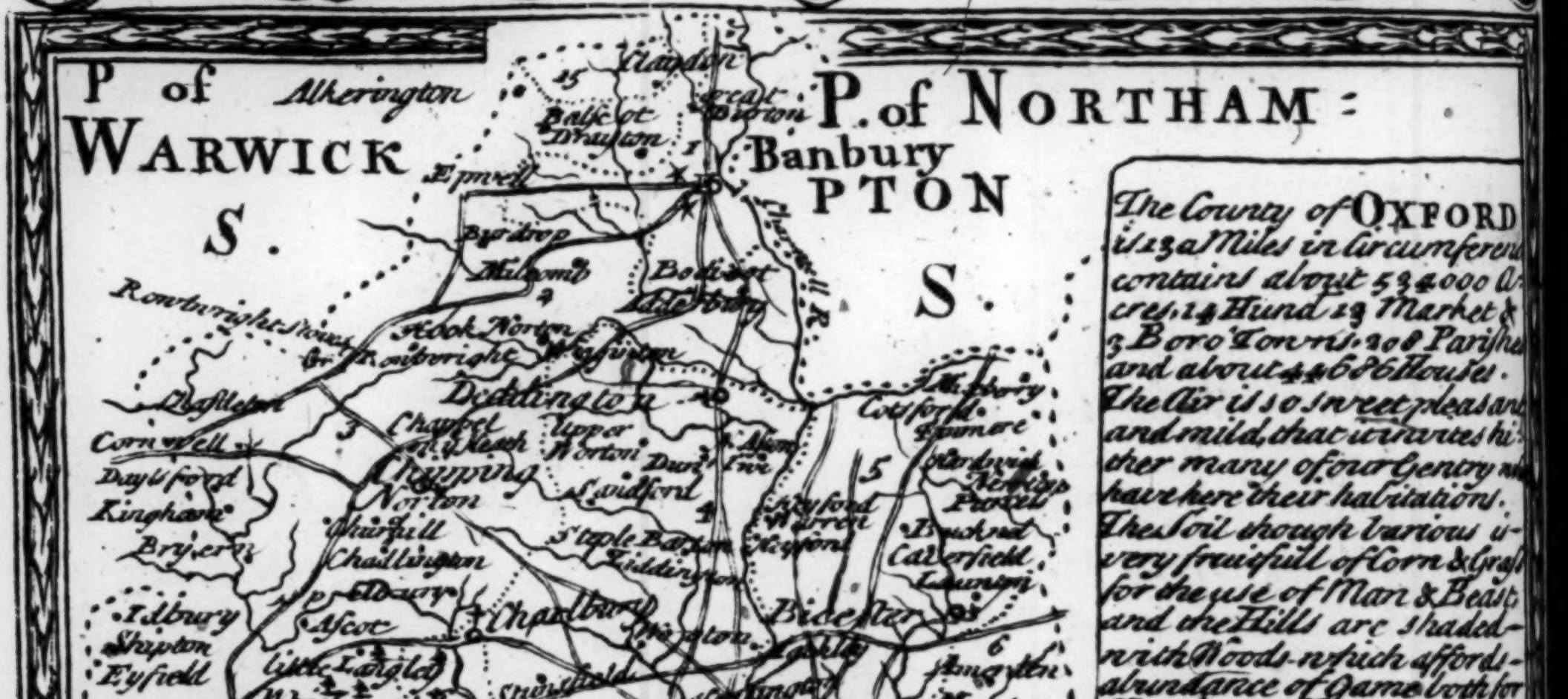
P of WARWICK S.
P. of NORTHAM PTON S.
P. of BUCK ING HAM S.
P. of BERK
OXFORD
Banbury
Alkerington
Epwell
Bodicot
Hook Norton
Deddington
Chipping Norton
Chadlington
Charlbury
Bicester
Woodstock
Burford
Witney
Bampton
Lechlade
Thame
Abingdon
Wallingford
Watlington
Henley
Reading
English Miles
2
4
6

The County of OXFORD is 130 Miles in Circumferen contains about 534000 Acres, 14 Hund 13 Market & 3 Boro Towns. 208 Pariſhe and about 44686 Houſes. The Air is ſo ſweet pleasan and mild, that it invites hither many of our Gentry wh have here their habitations. The Soil though various is very fruitfull of Corn & Graſ for the use of Man & Beast, and the Hills are shaded with Woods which affords abundance of Game both for Hawk and Hound. Cheif Comodities are Corn, Malt, Cattle, Fruit &c. Its Markets are well stored with all sorts of Provision. This County pays in the 2 Shill. Aid. £29501-13-1^d.

The Hundreds

1 Banbury
2 Bloxham
3 Chadlington
4 Wotton
5 Ploughley
6 Burlington
7 Bampton
8 Thame
9 Dorcester
10 Lewknor
11 Ewelm
12 Pirton
13 Binfield
14 Langtree
15 P^t. of Chadlington
16 P^t. of Banbury

A MAP of OXFORD SHIRE.

Oxford Gives title to ye Noble Robt. Harley, Creat^d. E. May 24th. 1711. Cheif Seats at Brampton Bryan & at Brampton Cast. in Com. Herefor

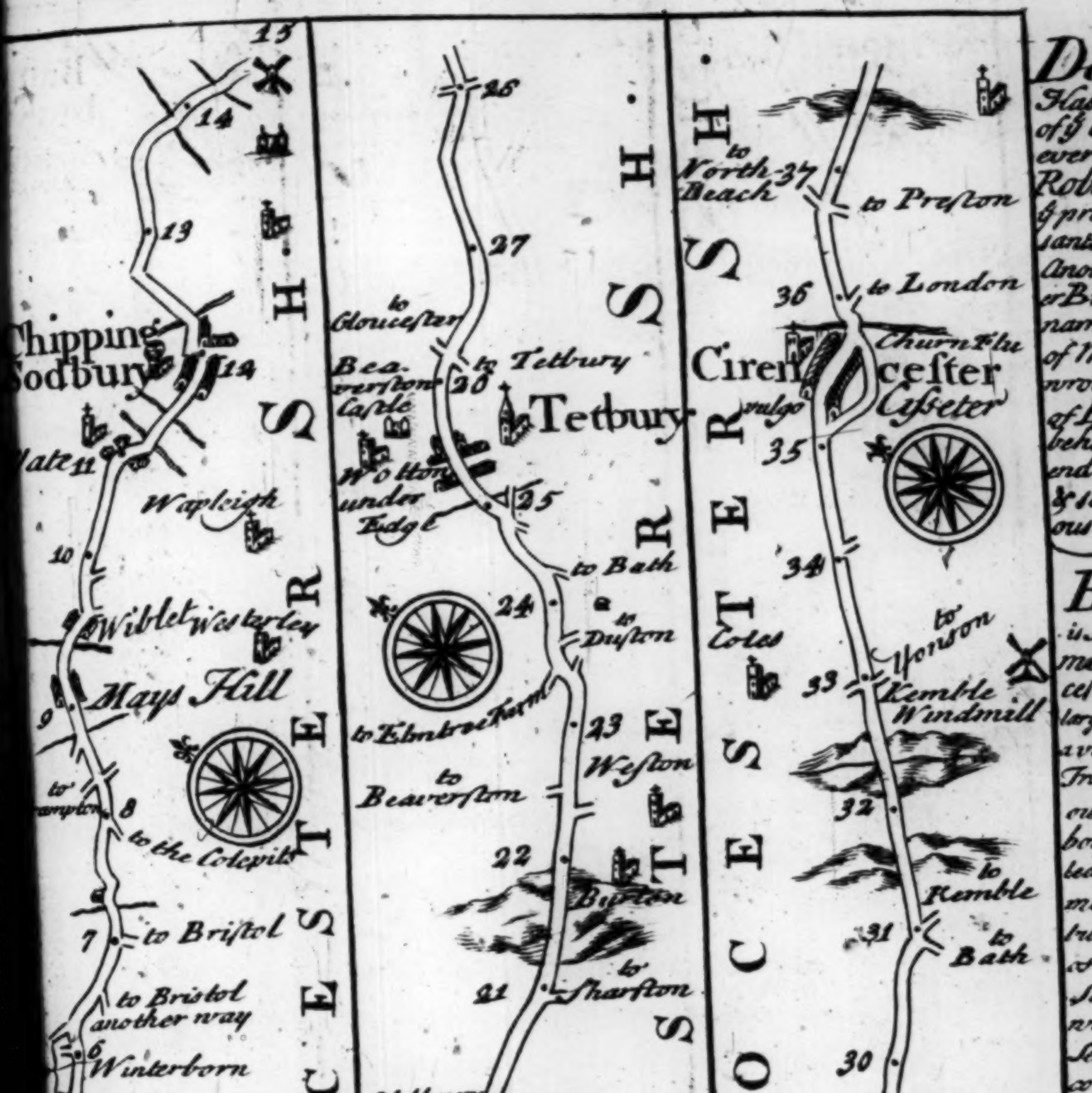
15
14
13
Chipping Sodbury
12
11
Wapleigh
10
Wiblet
Westerley
Mays Hill
9
8
to the Colepits
7
to Bristol
to Bristol another way
6
Winterborn
Hanboron
5
to Henshaw
Puckle als Pulcher
4
3
Stapleton
Stone Br. 2 Arc over Froom Flu
to Tetbury
to Kingswood Chase
to London Road
to Barton Hundred
2
1
to London
to Baptist Mill
BRISTOL
GLOCESTER SH.
26
27
to Glocester
Beaverston Castle
20
to Tetbury
Tetbury
Wotton under Edge
25
to Bath
24
to Duston
to Elmtree Farm
23
Weston
to Beaverston
22
Boxton
to Sharston
21
Oldbury
20
Sapworth
Didmerton
19
18
Badminton Lodge
Badminton
It a very fine Seat of the D. of Beauford
17
16
GLOCESTER SH.
37
to North Beach
to Preston
36
to London
Churn Flu
Ciren cester
vulgo Ciseter
35
34
Coles
to Sonson
33
Kemble Windmill
32
to Kemble
31
to Bath
30
29
GLOCESTER SH.
ye Arms of BRISTOL

Dedmerton

Has been ye Manor of ye Codringtons ever since Q. Eliz. Robt. Codrington Esqr. ye present Ld. has a pleasant Seat in ye Parish Another Robt. a younger Brother of ye same name & Family & M.A. of Magdalens Coll. Oxon wrote ye Life of Robt. E. of Essex, who was beheaded in ye latter end of Q. Eliz. Reign & several other ingenious Treatises. [at 19]

BRISTOL

is Scituate partly in Somersetsh. partly in Glocestersh.: It is very fair, large, and populous, & drives a very great foreign & home Trade, having a Comodious Key for Ships of above 150 Tun: It is walled round, and had formerly a Strong Castle, built by Robert Earl of Glocester, Natural Son to K. Hen. 1st. It was made a Bishops See, City and County incorporated by K. Hen. 8th under a Mayor, Recorder, 2 Sheriffs, 13 Aldermen, a Comon Council &c. Members for Parliament are chosen by a Majority of the Burgesses Inhabitants. It has a very fine Cathedral, dedicated to St. Austin. Founded by K. Hen. 2d. and 17 Parish Churches: among wch. the most beautifull is St. Mary's of Radcliff, the workmanship of which is so curious, and exquisite, that it exceeds most Parish Churches in England. in it the Founder Wm. Canninges has 2 Honorary Monuments, the one is his Image as a Magistrate, having five times been Mayor of this City, and the other as a Clergy-man, he having in his latter days enter'd into Order, & en made Dean of the College founded by him at Westminster: The Church of St. phen has a very Stately Tower, built by one Mr. Shipward alias Barstable. The llegiate Church called Gaunts, from its pious founder St. Henry Gaunt, was by e munificence of J. Carr, a Wealthy Citizen, made an Hospital for Orphans. This City computed equal to a 10th Part of London, but enjoys a 5th Part of its Trade. There e upward of 200 Sail belonging to the Port, the cheif Trade is mannaged from Wales he Midland Countries. For the carrying of & purging the filth of the Town, it has venient Vaults, which is the Reason they draw all things on Sledges, lest the aking of Cart Wheels &c. should impair the Arches. On each side the River Avon ar this City, are found transparent Stones resembling Diamonds, & scarce distingui- able but by their softness. Mt. Wedn. Th. & Sat. 2 great Fairs St. James & St. Pauls day. ives Title of Earl to the Lord John Harvey, created by K. George.

Tetbury [at 25¼] Is a considerable Town Gov.ᵈ by a Bayliff &c. It is well built & a place of good resort; In yᵉ middle of yᵉ Town are 2 Mᵗ Houses one for Bacon Chees &c. & another large one for Yarn for wᶜʰ last Comodity yᵉ Mᵗ is most famous being on Wedn & yᵉ Fairs on Ashwedn & Mary Magdalens day July 22ᵈ. The Berkleys were formerly Lᵈˢ of yᵉ Manor for several Centuries untill George Lᵈ. Berklay conveyed it with yᵉ Boro' & Tolls advowson & Comonage to yᵉ Inhabitants, who now enjoy them. This Town had once a Castle said to have been built by Dunwallo K. of yᵉ Britains abᵗ. 2000 Years agoe It has now a Freeschool (of wᶜʰ the Learned Dʳ. Hull Principal of Edmund Hall Oxon was once Master) An alms-house for 8 Poor People founded by Sʳ. Thoˢ. Romney & a large Parish Church.

Chipping Sodbury Is an ancient Boro' & Corp. consisting of a Mayʳ 6 Ald. & 12 Burgessˢ by Chart from K Chaˢ. 2ᵈ Mᵗ on Th. for Corn, Cheese &c. Fairs on Ascention day & June 24ᵗʰ The Manor has been in yᵉ Family of yᵉ Stephens of Little Sodbury, ever since K. James 1ˢᵗ Here is a Free-School Liberally endowed. [at 12]

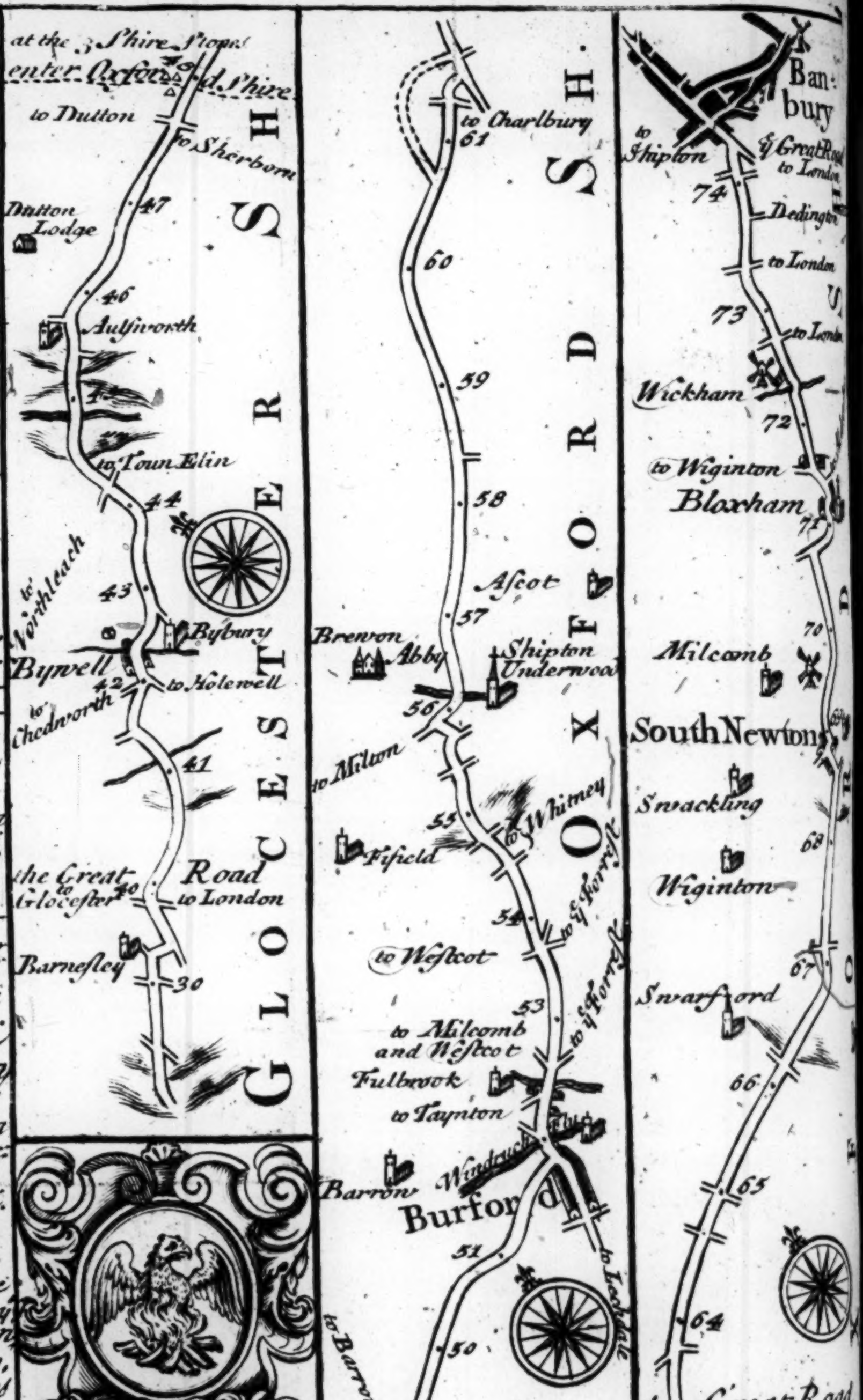
at the 3 Shire Stones
enter Oxfordshire
to Dutton
to Sherborn
Dutton Lodge
47
46
Aulsworth
to Toun Elin
44
to Northleach
43
Bybury
Bywell
42
to Holewell
to Chednorth
41
the Great Road
to Glocester
40
to London
Barnesley
30
GLOCESTER SH
THE ARMS OF CIRENCESTER
to Charlbury
61
60
59
58
Ascot
57
Brewon Abby
Shipton Underwood
56
to Milton
55
Whitney
Fifield
to yᵉ Forrest
54
to Westcot
53
to Milcomb and Westcot
Fulbrook
to Taynton
Barron
Windruch
Burford
51
to Lechlade
to Barron
50
Weston
49
OXFORD SH
Banbury
to Shipton
yᵉ Great Road to London
74
Dedington
to London
73
to London
Wickham
72
to Wiginton
Bloxham
71
70
Milcomb
South Newton
Swackling
68
Wiginton
67
Swarford
66
65
64
the Great Road
63
to London
to Worcester
62

Cirencester, Anciently a Famous City and Station for yᵉ Roman Armies; where (as its said) Constantine yᵉ Great was Crown'd King of yᵉ Britains. Made first a Parliamᵗ Borough, in yᵉ 13ᵗʰ of Q: Eliz: Its Membʳ being Elected by yᵉ In bitants not recieving Alms. Markets Monday for Corn &c; and Fryday reckoned yᵉ greatest for Wool in England. Fairs Easter Monday. July 7ᵗʰ Oct. 28ᵗʰ for all Sorts of Comodities; The Week before Pal Sunday & yᵉ Week before Sᵗ Bartholemew, for Cloth only. In this Town was comitted yᵉ first Act of Re tion, in 1641 by yᵉ Rabble, who opposed yᵉ Lᵈ Chandois, Lᵈ Lieutenant of yᵉ County in Executing yᵉ King Comission of Array. In 1642 It was made a Parliament Garrison by Colonel Fettiplace; but taken by P Rupert; not long Possess'd by yᵉ Kings Friends, for yᵉ E: of Essex beating up yᵉ King's Quarters, Sʳ Nic Crisp, & Colonel Spencer with their Regiments were driven out of yᵉ Town. Here also was yᵉ first Bl shed in yᵉ late Revolution in 1688. The Lᵈ Lovelace Marching with a Party of Horse in order to Jo Prince of Orange. was Attack'd by a bold Militia Captain, Animated by yᵉ D: of Beaufo who was Kill'd in yᵉ engagemᵗ but his Men over powering yᵉ Lᵈ Lovelace, took him Prisoner & carry to Glocester Goale.

The Road from
BRISTOL to WESTCHESTER
Containing 102 Comp. & 145'5 meas.d Miles.

From Bristol to	*com*	*meas.d*		*com*	*meas.d*
Auſt Ferry	10	12	Ludlow	55	75'6
Chepſtow	15	18	Ch. Stretton	65	91'2
Monmouth	25	31'7	Shrewſbury	74	105'1
Hereford	37	50'5	Whitchurch	88	125
Leominſt.r	47	65	CHESTER	102	145'5

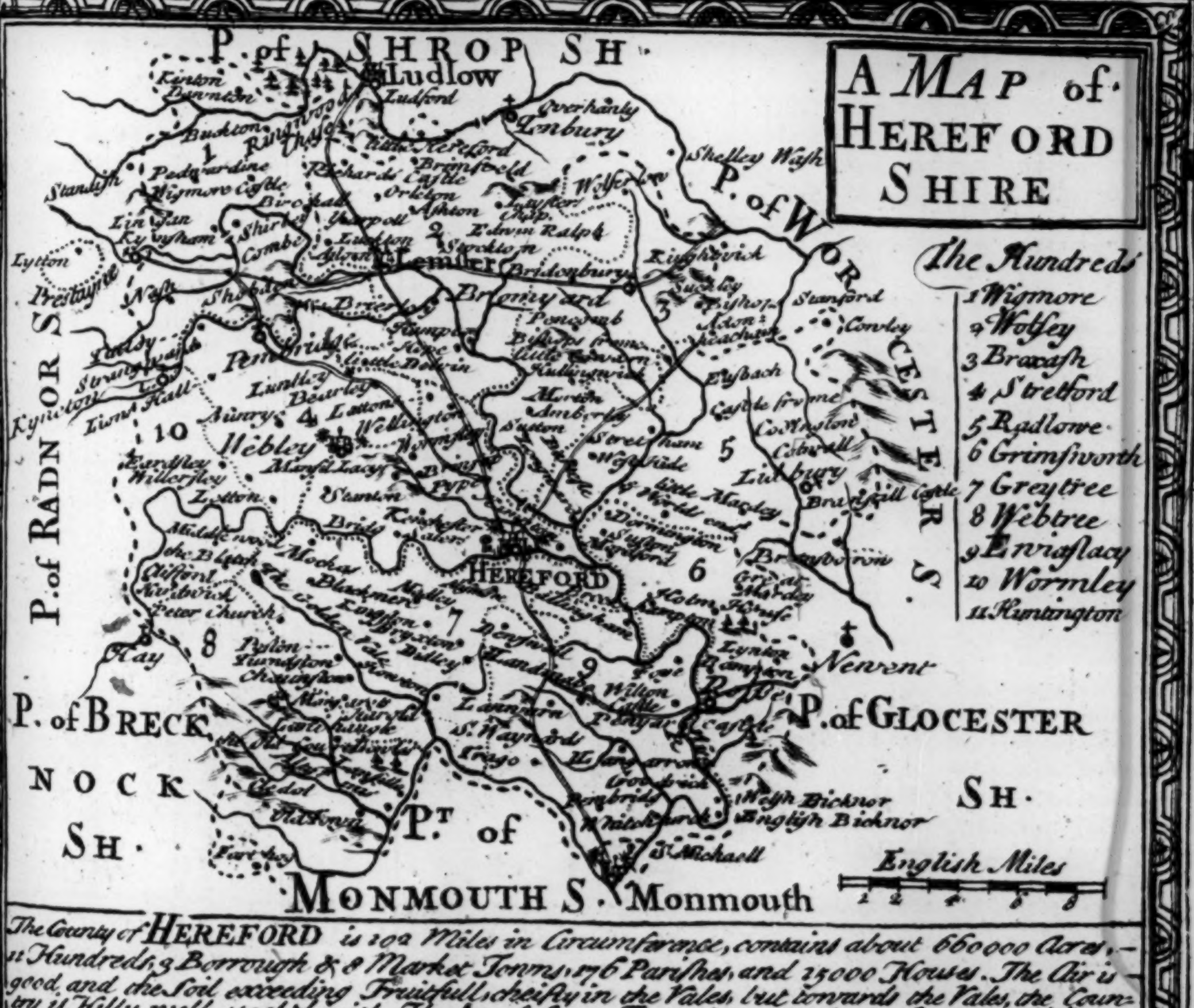

A MAP of HEREFORD SHIRE

The Hundreds
1 Wigmore
2 Wolfey
3 Broxaſh
4 Stretford
5 Radlowe
6 Grimſworth
7 Greytree
8 Webtree
9 Erviaſlacy
10 Wormley
11 Huntington

P. of SHROP SH
Ludlow
Ludford
Kinton
Lenbury
Wigmore Castle
Richards Castle
Brimsfield
Shelley Wash
P. of WORCESTER S.
Kyneton
Prestaigne
Lytton
Lemster
Bromyard
Pembridge
Webley
Stretford
Mansel Lacy
HEREFORD
Ledbury
Clifford
Peter Church
Hay
P. of RADNOR S
P. of BRECK NOCK SH
Pt of MONMOUTH S
Monmouth
St Michaell
Welsh Bicknor
English Bicknor
Ross
Newent
P. of GLOCESTER SH
English Miles
1 2 4 6 8

The County of HEREFORD *is 102 Miles in Circumference, contains about 660000 Acres, 11 Hundreds, 3 Borrough & 8 Market Towns, 176 Parishes, and 15000 Houses. The Air is good, and the Soil exceeding Fruitfull, cheifly in the Vales, but towards the Vales, the Country is Hilly, well stock'd with Flocks of Sheep. Tis a pleasant & fertile County yeilding good store of Corn and Grass, for the benefit of Man & Beast, & exceeds in four things, Wheat, Wood, Wool, and Water which last produces plenty of Salmon; but more eminently famous for Cyder, especially Red Streak which is much esteemed all over the Land. — This County had formerly 28 Castles, most of which are now ruinous. Pays to the 4 Shill Aid £1024 - 11 - 4 The Ld Lieutenant is the Rt Hon.ble Thomas Earl of Conningsby.*

Chepſtow,

Said to be raised out of ye Old Venta Siluru, was formerly walled round & had besides ye Caſtle a Monastery ye remaining part of wch is converted into a Par. Ch. The Clares Es. of Pembroke were for some time Lds of it, of whom Richd ye last E., called Strong bow from his great Strength & Skill in Archery, was ye firſt Person that made way for ye English into Ireland. The Ld.ship of this place paſſed with ye 1st & laſt Es Daughter to ye Bigots &c. & so to ye E. of Worcester. — Mkt on Sat. & Fairs Friday in Whitsun Week, Augt 1st & Friday before St. Lukes day.

[at 18]

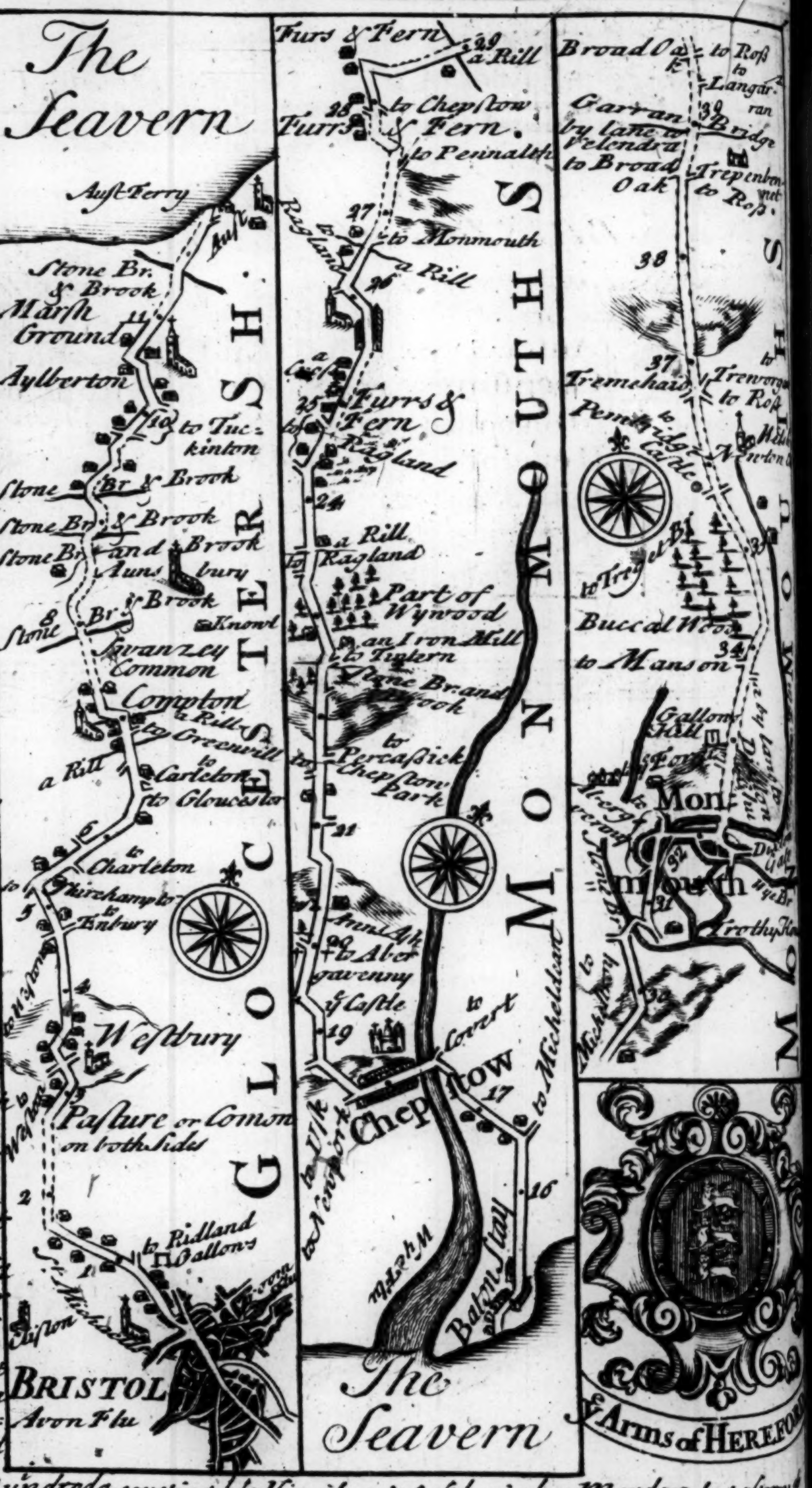

The Seavern
Aust Ferry
Aust
Stone Br. & Brook
Marsh Ground
Aylberton
to Tuckinton
Stone Br. & Brook
Stone Br. & Brook
Stone Br. and Brook
Aunsbury
Brook
Stone Br.
Knowl
Swanzey Common
Compton
a Rill
to Greenvill
to Carleton
to Gloucester
a Rill
to Charleton
Hirchampton
to Enbury
Westbury
Pasture or Common on both Sides
to Ridland
Gallows
Cliston
BRISTOL
Avon Flu
GLOCESTER SH.
Furrs & Fern
a Rill
to Chepstow
Furrs & Fern
to Penalth
to Monmouth
to Ragland
a Rill
a Cross
Furrs & Fern
Ragland
a Rill
Ragland
Part of Wynwood
an Iron Mill
to Tintern
Stone Br. and Brook
to Porcassick
Chepstow Park
to Abergavenny
ye Castle
to Covert
Chepstow
to Uske
to Newport
to Micheldean
Batm Stall
The Seavern
MONMOUTH SH.
Broad Oak
to Ross
to Langaran
Garran Bridge
by lane to Velendra
to Broad Oak
Trepenbenet
to Ross
Tremehaid
Trenworgan
to Ross
Pembridge Castle
Welsh Newton
Buccal Wood
to Treget Bt.
to Manson
Gallows Hill
Mon mouth
to Michaelchurch
Trothy
ye Arms of HEREFORD

HEREFORD

Is a City indifferent large & Populous, very pleasantly scituate in a fine Champaign, encompaſſed with 2 Rivers suppos'd to have been built under the Saxon Heptarchy, & created an Episcopal See soon after the Conversion of the Saxons by Austin; Putta being ordained first Biſhop Ao 680o. It was afterwards very much advantaged by the Interrment of the Learned & religious West Saxon K. & Martyr Ethelbert who being invited by the Potent K. Offa the Mercian to marry his fair Daughter Elfrid, & repairing to the said Offa's Seat at Sutton Wallis in this County, was barborously murthered by him at the instigation of his Wife Quindreda coveting his Kingdom, & firſt buried at Merden, but afterwd by Offa's order translated to this City. The murther'd Prince quickly gaining the reputation of a Saint & Martyr. Milfrid a Petty King of the Mercians, erected a Church over his Gra dedicated to him which was very much enrich'd by the expiatory Gifts of his Successors & the Town by the multitude that came to visit the Martyr's Tomb. In K. Ed. the Confesso time, The City was Sacked, the Cathedral deſtroyed, & Leofgar the Biſhop carryed Captive b the ungovernable Britains. But Harold quieting that Rising, afterward fortified it with a Broad & High Rampire. On the coming of the Normans it was very much improv & enlarged, & Wm Fitz Osborn, a near Relation of the Conqueror's & 1st E. of Hereford, is said to have walled round & fortified it with a strong Caſtle; Here Simon Leicester & the other Barons rebelling against K. Hen 3d

Continued in the Opposite Pa

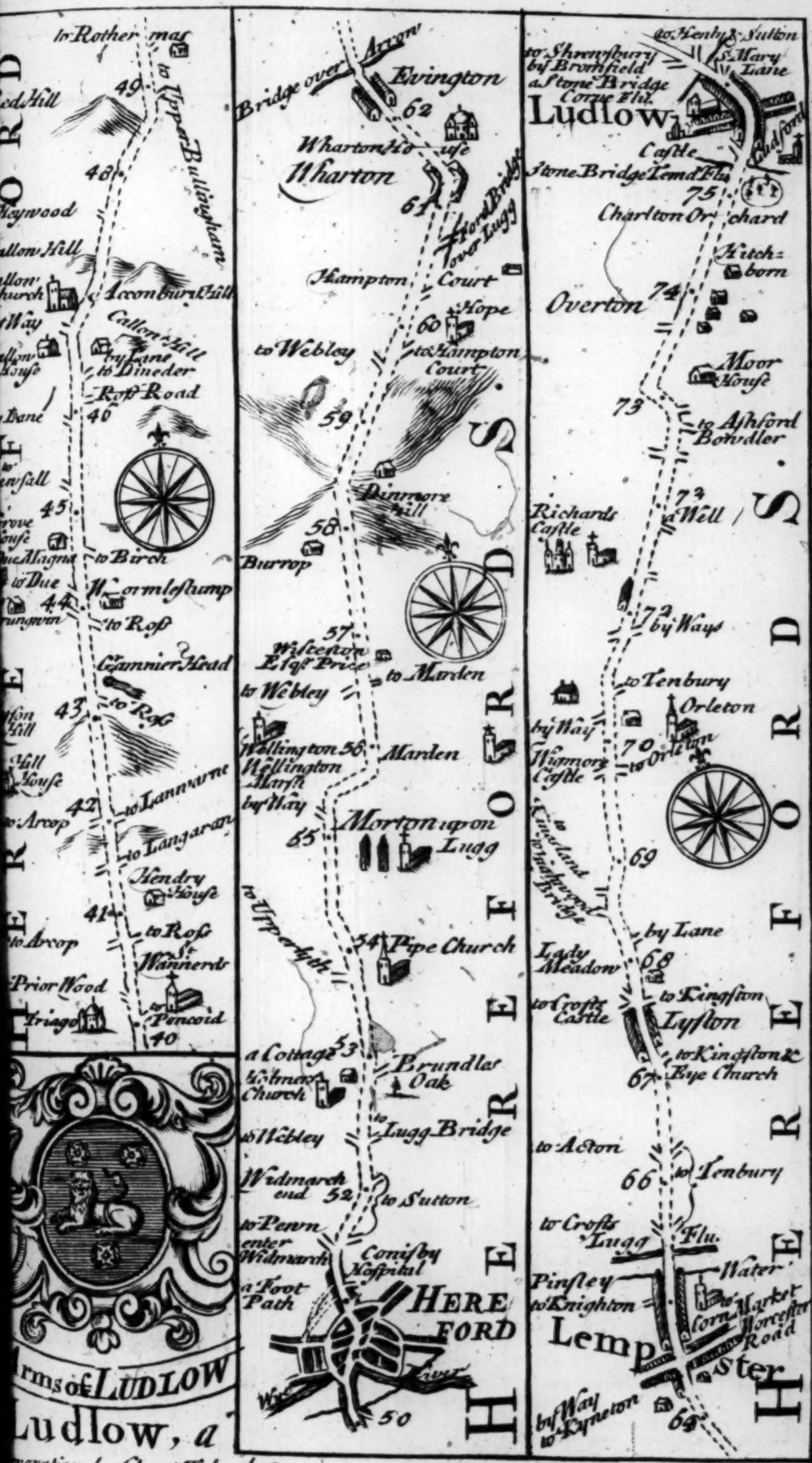
to Rother was
to Upper Bullingham
Red Hill
49
48
Heywood
Gallow Hill
Gallow Church
by Way
Aconbury Hill
Callow Hill
by Lane to Dineder
Ross Road
46
by Lane
to Bensall
45
Grove House
Due Magna
to Birch
to Due
44
Wormelostump
to Ross
Gannier Head
43
to Ross
Hill House
42
to Lannarne
to Arcop
to Langaran
Hendry House
41
to Arcop
to Ross
St Wannerds
Prior Wood
Triago
Pencoid
40
Arms of LUDLOW
Bridge over Arrow
Evington
62
Wharton House
Wharton
61
Hord Bridge over Lugg
Hampton Court
Hope
60
to Hampton Court
to Webley
59
Dinmore Hill
58
Burrop
57
Wisterton Esqr Price
to Marden
to Webley
Wellington
56
Wellington Marsh
by Way
Marden
55
Morton upon Lugg
to Upperdyth
54
Pipe Church
a Cottage
53
Holmers Church
Brundles Oak
to Webley
Lugg Bridge
Widmarch end
52
to Sutton
to Perwn enter Widmarch
Conisby Hospital
a Foot Path
HEREFORD
River
Wye
50
to Shrewsbury by Bromfield
a Stone Bridge
Corve Flu.
to Henly & Sutton
St Mary Lane
LUDLOW
Castle
Ludford
Stone Bridge Temd Flu.
75
Charlton Orchard
Kitchborn
Overton
74
Moor House
73
to Ashford Bowdler
73
a Well
Richards Castle
72
by Ways
to Tenbury
Orleton
by Way
Wigmore Castle
70
to Orleton
to Combland
Nott Bridge
69
by Lane
Lady Meadow
68
to Kingston
to Crofts Castle
Lyston
67
to Kingston & Eye Church
to Acton
66
to Tenbury
to Crofts
Lugg Flu.
Pinsley
to Knighton
Water
Corn Market
Worcester Road
LEMPSTER
by Way to Kyneton
65
HEREFORDS.
HEREFORDS.

Ludlow, a

...poration, by Chart: Ed. 4th Consisting of a Bayliff who is Justice of the Peace, and 11
...er Aldermen. 25. Common Councillmen (out of whom is chosen) an Under Bayliff, who
...roner, Recorder, Town Clerk, Steward, Chamberlain, &c. In this Town the Lord
...ident of the Councill of the Marches, established by K. Hen. 8th kept his Court; con:
...ng, the said President, of as many Counsellors as the King pleased, a Secretary, Attor:
...Sollicitor, and the Justices of the Welsh Circuits: But this Court has been sometime since
...pressed. Markets on Monday, & Wednesday. Fairs on Tuesday before Easter, Wednes:
...in Whitsun Week; August 10th, September 17th, & November 25th.

Hereford continued

Comitted their first outrages, seizing & imprisoning the Bp. & all the Foreign Canons; But some times after the power of the Barons being divided & broke, by a dispute that happned here, between the said E: of Leicester & the E: of Glocester, that Rebellion ended.

In this City Prince Ed: afterwards K: Ed: 3d. was declared Protector of the Realm by the Qu: & Barons, in the life time of his unhappy Father K. Ed: 2d. whose great Favourite Hugh Spencer the younger was afterwards hang'd here, on a Gallows Fifty Foot high. Near this Town was fought the Battle of Mortimers Cross, between the Armies of K. Hen 6th & the E: of March, afterwards K. Ed: 4th: wherein the latter proving victorious, The Noble Sr. Owen Tudor or ap Theodore, founder of the Family of that Name, David Lloyd Esqr. Morgan on Renther, & several other Gentlemen were taken & executed here. In the Grand Rebellion, this City was garisoned

Sr Wm Waller for the Parl: but retaken, by the Kings Forces, & Sr Barnabas Scu:
more made Govenour; who enlarged its Fortifications, & bravely defended it
ainst the Scotch Rebels, who sat down before it, see this Account continued in Page 145

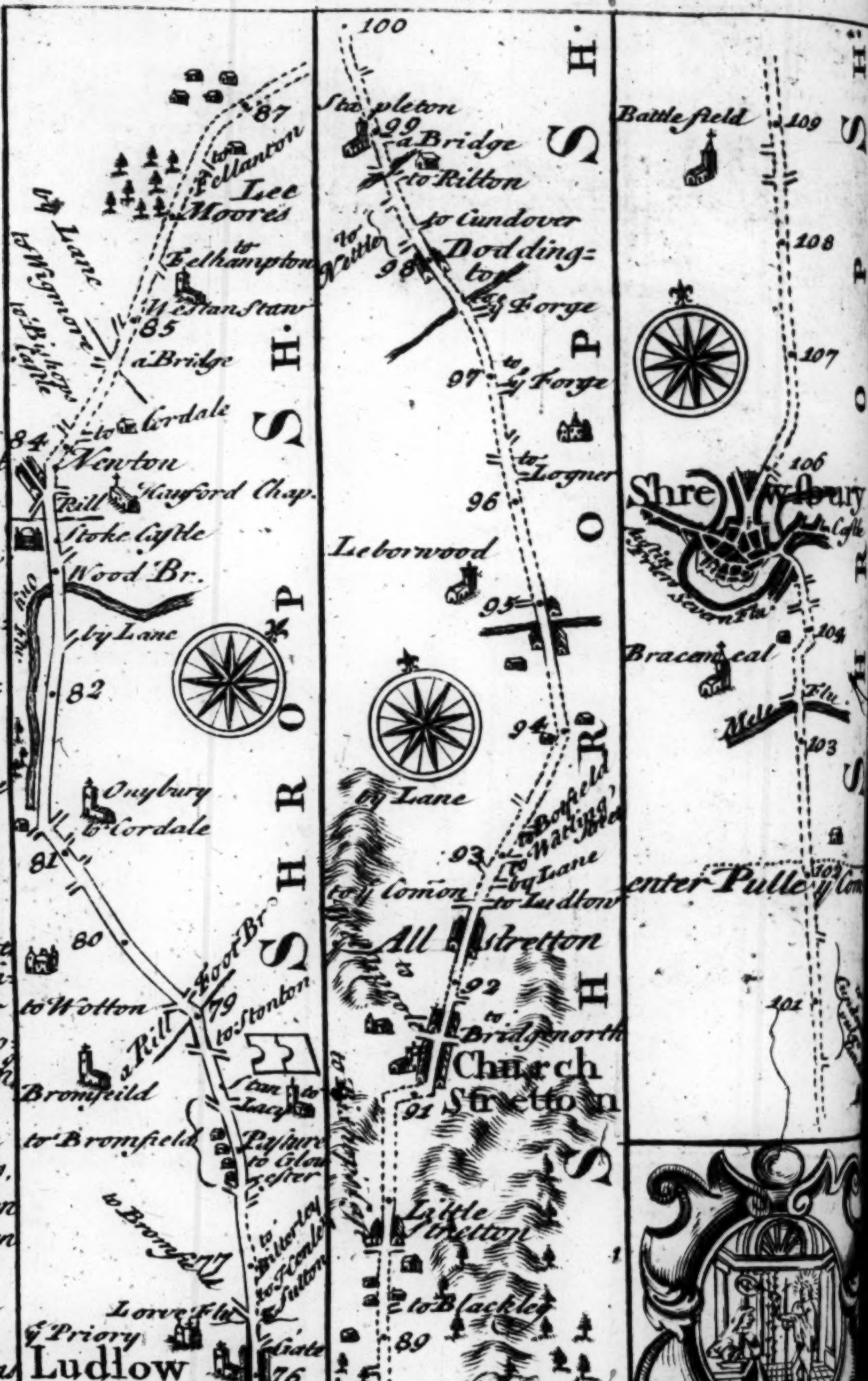
100
Stapleton
99
a Bridge
to Rilton
to Cundover
to Wettle
Doddington
98
y Forge
97
to y Forge
to Logner
96
Lebotwood
95
94
to Boxfield
to Watling Street
by Lane
93
to y Comon
to Ludlow
All Stretton
92
to Bridgnorth
Church Stretton
91
Little Stretton
to Blackley
89
to Acton Scott
88
S H R O P S H.
Battlefeild
109
108
107
106
Shrewsbury
Castle
Severn Flu.
104
Bracemeal
Mele Flu.
103
Condover Pulley Comon
102
101
87
to Pellanton
Lee Moores
by Lane
to Wigmore
to Bishops Castle
to Felhampton
Westan Staw
85
a Bridge
to Cordale
84
Newton
Rill
Hayford Chap.
Stoke Castle
Wood Br.
Ony Flu.
by Lane
82
Onybury
to Cordale
81
80
to Wotton
Foot Br.
79
to Stonton
a Rill
Stanton Lacy
Bromfeild
to Bromfield
Pyture
to Glocester
to Bromfield
to Bitterley
to Henley
to Sutton
Lowe Flu.
y Priory
Ludlow
Castle
Tiste
76
Temd Flu.
Ludfords Bridge
Ludford
Charltons Orchard

The DEANARY
of CHESTER
Erected by King H
ry 8th Anno Domin
1541. Thomas Cla
last Abbot of St. W
burg, consecrated f
Dean.

Hereford
continued

Aug. 15th 1645 but were obliged to raise the Siege with conſideable loſs. In Decr. following, y Parliamentarians, Col. Birch & Col. Morgan, Governour of Glocester, poſſeſsing themselves of the Draw Bri. by a Stratagem, broke into y City with a Body of 2000 Horse & Foot & obliged y Garrison to surrender themselves Prisoners of War, among whom was y Ld. Brudenel, Judge Jenkins, 12 Knts. & several other Gentlemen. The Government of this Loyal City is vested in a Mayor (chosen yearly on Michaelday) a High & under Stewd. 12 Ald. a Comon Council, consisting of 31 Persons among who. are reckoned the Mayr. & 5 of y Ald who are Justices, a Records. Tn. Clark, Sword-bearr. & 4 Serjts. at Mace. It had formerly 6 Par. Chs. 4 of wch were destroyed in y Civil Wars, so that now there are but 2 standing besides y Cath. wch is a very magnificent Structure, first founded by Milfrid aforementioned but rebuilt as it now stands by Robt. Losenga in y reign of y Conqueror after y Model of y Church at Aquisgrave, now Aixle Chapel, then lately built by Charles the Great. The Dignitaries of y See have all of them Houses adjoyning to y Church, & there is a College for y Vicars & Choristers lead an Academical life under a Governour. The noted Musician Mr. Hen: Hall who wr veral Poems & composed an Opera on y Doge of Venice's Marriage wth y Ocean belong to this Cath. There is moreover in y Town a well endowed Hospital. Mts. Wedn. Frid. & Sat. Fair day after Candlemas. Wedn. in Easter Week, June 20th & Octr. 9th & holds 3 days each.

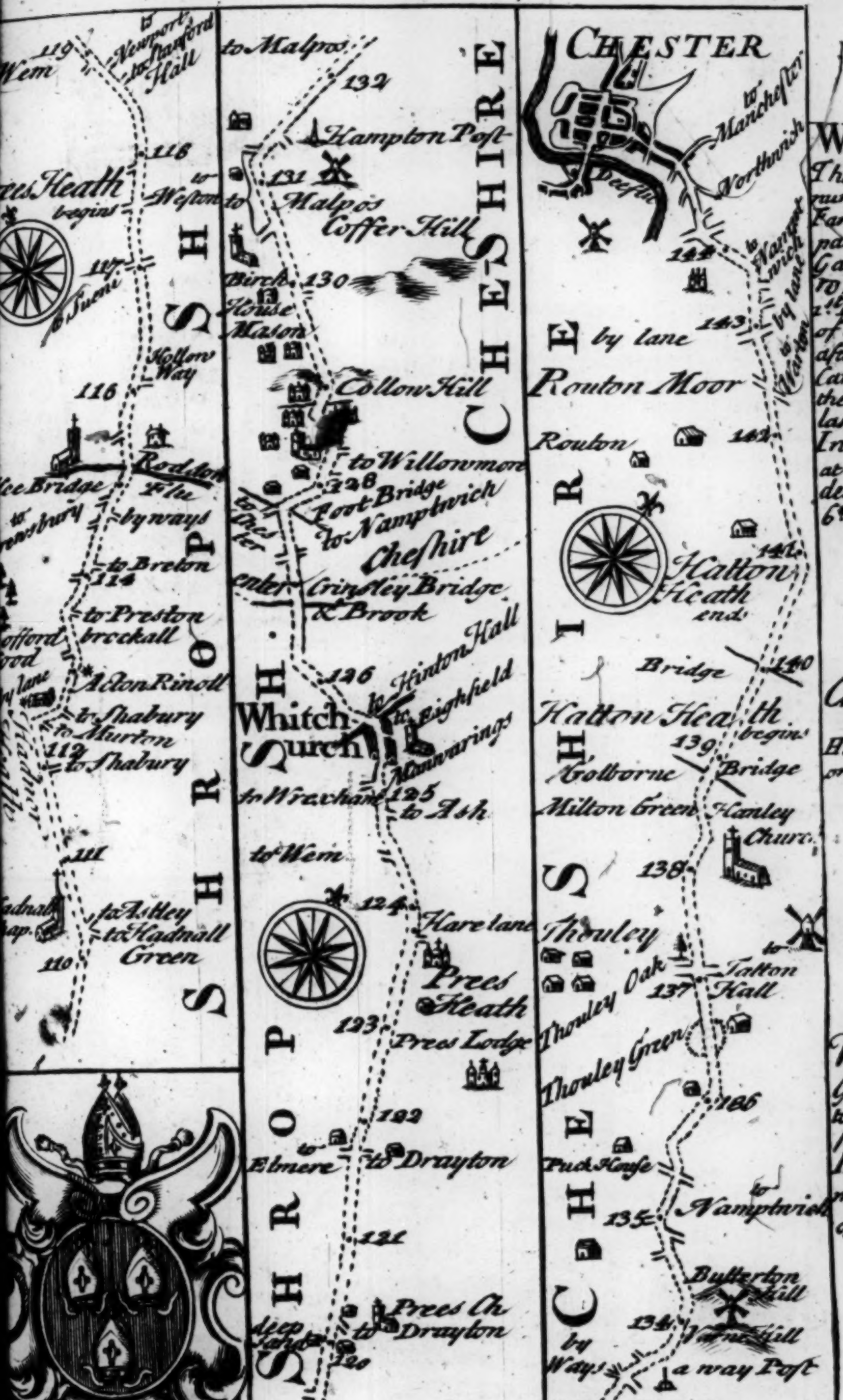
Wem
119
to Newport
to Hauford Hall
118
Prees Heath begins
to Weston
117
to Sueni
Hollow Way
116
Rodston
Flu
Lee Bridge
to Shrewsbury
by ways
to Breton
114
to Preston brockall
Acton Rinoll
by lane
to Shabury
to Murton
112
to Shabury
111
Hadnall Chap.
to Astley
to Hadnall Green
110
SHROPSH
to Malpas
132
Hampton Post
131
to Malpas
Coffer Hill
Birch House
130
Mason
Collow Hill
to Willowmoor
128
Foot Bridge
to Namptwich
to Chester
Cheshire
enter
Grinsley Bridge & Brook
127
126
to Hinton Hall
Eighfield
Whitchurch
Mainwarings
to Wrexham
125
to Ash
to Wem
124
Hare lane
Prees Heath
123
Prees Lodge
122
to Elmere
to Drayton
121
Prees Ch
to Drayton
deep lane
120
SHROPSH
CHESHIRE
CHESTER
to Manchester
Northwich
Deesu
144
to Namptwich by lane
to Warton
143
by lane
Routon Moor
Routon
142
141
Hatton Heath end
Bridge
140
Hatton Heath begins
139
Bridge
Kolborne
Milton Green
Hanley Churc.
138
Thouley
Thouley Oak
to Tatton Hall
137
Thouley Green
136
Puck House
to Namptwich
135
Bulterton hill
134
Varnt hill
by Ways
a way Post
133
a Barn
CHESHIRE

The BISHOPRICK of CHESTER Contains Richmond Shire Lan shire, Cheshire, and part of Cumberland, and therein 256 Par: as founded by Henry 8th Anno Domine 1541 John Bird the first Bishop. Value 420 Pound, 1 Shill, 8 Pence. —— Seat Chester Palace in Chester.

Whitchurch

There are several Monuments of the Noble Family of the Talbots, particularly of that Gallant English Hero Sr. Jno. Talbot 1st E. of Shrewsbury of that Family, who after many successfull Campaignes against the French, was at last slain with his Son Jno. Viscount Lisle, at the battle of Bourdeaux, 24 Rni Hen 6th. Rl. Mt. on Friday. (at 125¼)

Church Stretton [at 125¼]

Has a good Corn M. on Thursday. —

Wem [at 115¼]

Gave Title of Baron to Sr. George Jeffreys created by K Ja. 2d who also made him Ld. Chan of England. ——

Hampton Court [at 69¼] Is a very fine Seat of the Ld. Conningsby, uilt by Rowland Lenthall Master of the Wardrope to K. Henry 4th. he Noble and Rt. Honble. Tho. Conningsby, was created Earl of Conningsy by his Present Majesty K George. ——

The Road from
BRISTOL to EXETER
Containing 60 comp. & 78'4 meas.d Miles.

From Bristol to	com.	mea		com.	mea
Bishops Chue	6	7'1	Taunton	37	47'5
Wells	15	19	Wellington	42	54'6
Glastenbury	19	24'6	Welland	50	64'6
Greinton	24	31'3	Bradinch	54	69'6
Lyng	31	39'5	*EXETER*	60	78'4

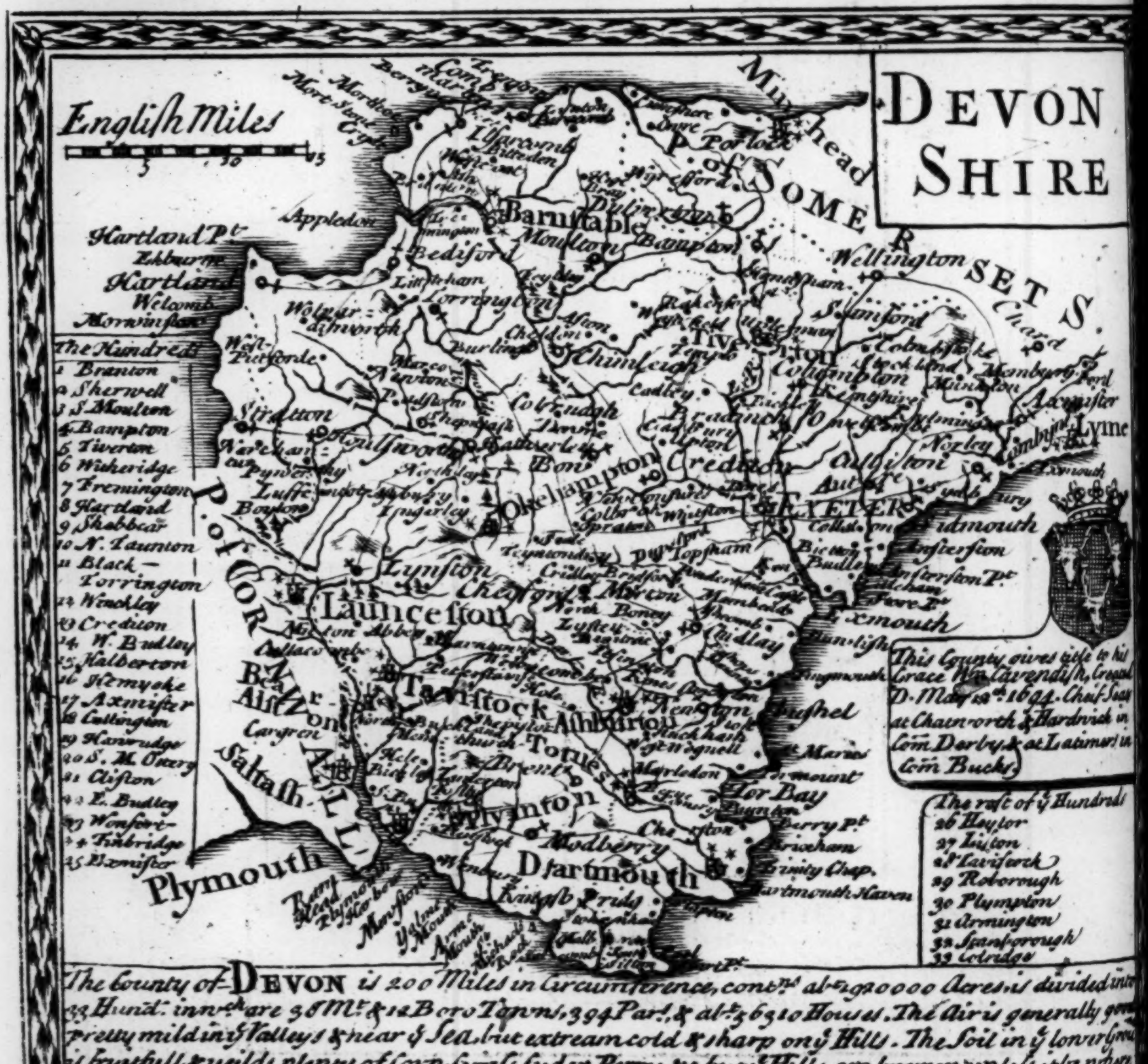
DEVON SHIRE
English Miles
The Hundreds
1 Branton
2 Sherwell
3 S. Moulton
4 Bampton
5 Tiverton
6 Witheridge
7 Fremington
8 Hartland
9 Shabbear
10 N. Taunton
11 Black-Torrington
12 Winckley
13 Crediton
14 W. Budley
15 Halberton
16 Hemyoke
17 Axminster
18 Collington
19 Hanrudge
20 S. M. Ottery
21 Cliston
22 E. Budley
23 Wonford
24 Tinbridge
25 Exminster
The rest of ye Hundreds
26 Heytor
27 Lifton
28 Tavistock
29 Roborough
30 Plympton
31 Armington
32 Stanborough
33 Colridge
Plymouth
Exeter
Barnstable
Tavistock
Launceston
Dartmouth
P. of SOMERSETS.
P. of CORNWALL

This County gives title to his Grace Wm Cavendish, Created D. May 12th 1694. Chief Seats at Chatsworth & Hardwick in Com. Derby & at Latimers in Com. Bucks.

The County of **DEVON** is 200 Miles in Circumference, cont.ns ab.t 920000 Acres, is divided int 33 Hund.s in w.ch are 38 M.ts & 12 Boro Towns, 394 Par.s & ab.t 56310 Houses. The Air is generally go pretty mild in ye Valleys & near ye Sea but extream cold & sharp on ye Hills. The Soil in ye lower Grou is fruitfull & yeilds plenty of Corn, Grass, Cyder, Perry, &c. but ye Hills are barren unless it be where by Art & Industry they have improved 'em with Dung & Water. The Men are strong & active. Its Como are Corn, Cattle, Wool, Sea Fish & from Kersies, Serges, & Bone Lace; besides ye Production of its Mine Lead & Tin & some Silver & Loadstone formerly on Dartmouth Rocks. It has diverse excellen Harbours for ye Navy Royal. It pays in ye 2 Sh. Aid £4291:11:6.


to Priddy
13
to Compton
12
to Compton
West Harpry
11
to Stoke
to Smaldon
10
to Bishops Clue
9
to Woodford Mill
8
to Stanton
7
Bishops Chue
6
Winford
5
to Norton
to Bath
4
to Bristol
Bisport
3
to Ashton
2
Bedminste
a Brook
Bath
1
Avon Flu
BRISTOL
to Wells
SOMERSETSH

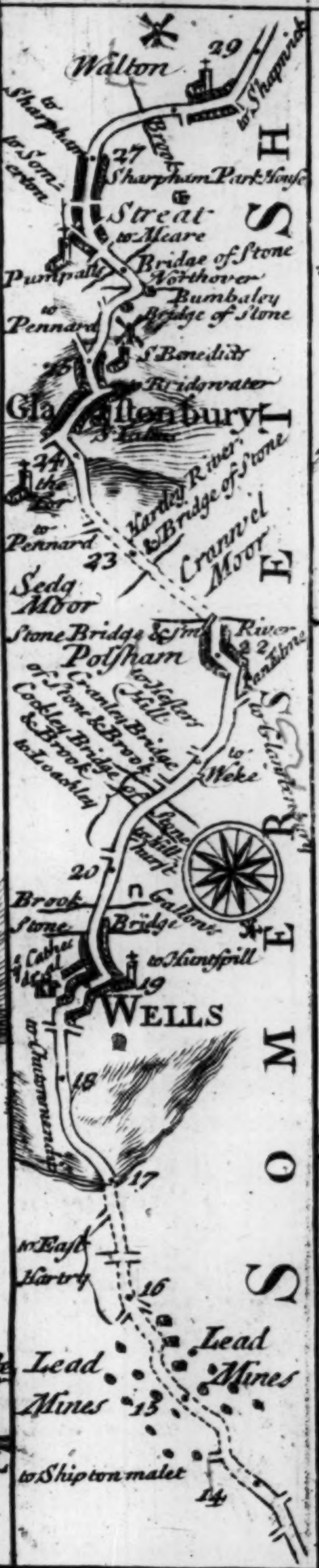
Walton
29
to Shapwick
to Sharpham
to Somerton
27
Sharpham Park House
Streat
to Meare
Pumpalle
Bridge of Stone
Northover
Bumbaley
Bridge of Stone
to Pennard
S. Benedicts
to Bridgwater
Glastonbury
24
the Tor
to Pennard
Hardley River
Bridge of Stone
23
Cranvel Moor
Sedg Moor
Stone Bridge
River
Polsham
22
to Westers Hall
Cranvel Bridge of Stone & Brook
Codley Bridge of Stone & Brook
to Loxley
to Weke
20
Brook
Stone Bridge
Gallons
St. Cuthbert
19
to Huntspill
WELLS
18
to Chuternmeade
17
to East Hartry
16
Lead Mines
Lead Mines
15
to Shipton malet
14
SOMERSETSH

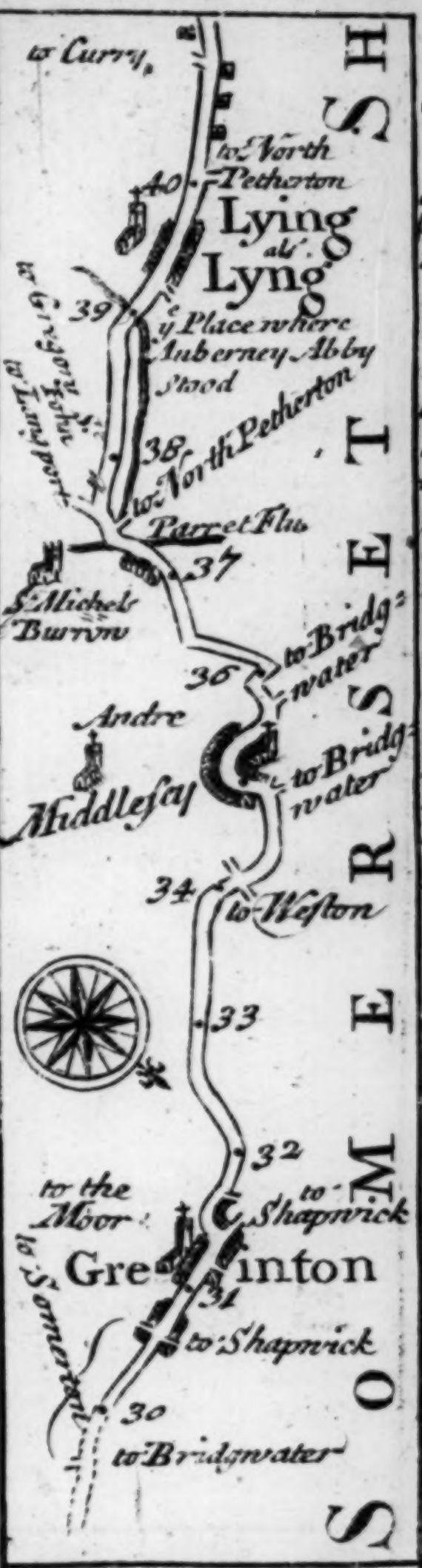
to Curry
to North Petherton
40
Lying als Lyng
39
ye Place where Auberney Abby Stood
to North Petherton
38
Parret Flu
37
St. Michels Burrow
36
to Bridgwater
Andre
Middlesay
to Bridgwater
34
to Weston
33
32
to the Moor
to Shapwick
Grenton
31
to Shapwick
to Somerton
30
to Bridgwater
SOMERSETSH


the Arms of WELLS

Glastonbury [at 25]

Is remarkable for its ancient Abbey wherein (its said) Joseph of Arimathea, who was sent by St. Philip the Apostle to convert the Britains, and K. Edgar, lye interred; on the Account of the former this Place was anciently call'd ye first Ground of God & of the Saints in England; & it is confidently affirmed that there was formerly a Wallnut Tree in the old Church Yard, which never budded till Barnabas day, & a Hawthorn Tree in this place which allways budded on Christmas day, wch last having been cut down many years since some of ye Branches were removed to ye Garden of Wm. Stroud Esqr., owner of ye Ground were ye Old one grew, & other Branches were set in the Garden of ye Whitehorse Inn in ye Town. Here likewise was buried ye ever memorable & renowned British Hero & K. Arthur, whose Coffin of Hollow'd Oak & Bones & over them a Stone Cross leaded wth a very legible Inscription were found very deep in the ground, between 2 Pyramids, upon search made by ye order of K. Hen. 2d. This Town is likewise noted for a Hill near it, whereon was erected a Tower called ye Tor. The Town it self is large & well built containing 2 Par. Chu's & a Mt. on Tu. & Fairs Sept. 8th & Michas day. The Cheif Comod. are Horses, & Cattle.

WELLS, *suppos'd to take its Name from ye many Springs hat arise in & near it, Is a City of great Antiquity & note, & at this day very flourishing It has been a Bp. See ever ince ye Year 900 & is sd. to have been first created a Free Borou. temp. Hen 2d. R. by ye Interest of Reginald Fitz Joceline Bp. of ye See It afterwards recd. a very beneficial Charter from K. Jno. & lastly from Q. Eliz. 31o. R. by force f wch it is at present govd. by a Mayr. Masters or Ald. & a Comon Councill, wth free Burgess. Memb. for Parl. chosen by Corp. The Cathl. built by K. Ina abt. ye 8th Century, & dedicated to St. Andrew is a very beautifull building ye Frontispeice ward ye W. is a very curious peice of Architecture consisting entirely of Statues of Stone. Near ye Ch. is a Well called St. Andrews Well, one of ye finest Springs in England. The Bps. Palace is also a Noble building having been Walled Ditch'd round Ao. 1400 by Ralph Erghum Bp. — In ye middle of ye Town is ye Old Mt. Place, now called ye Cross Handsome building, erected by Bp. Wm. K. & Dean Woollman; & near it has been built of later Years another ir Mt. House: At ye West end is a Par. Chu. dedicated to St. Cuthbert & near it an Hospital, founded by Bp. Nicholas ulwith for 24 Poor People. Chief Trade Knit Hose Mts. Wedn. & Sat. Fairs May 3d. June 24th. Octr. 14th & 24th. ovr. 27th & 30th*

Columpton or **Colehampton**
A handsome Town seated near the River Columb, from which it has its Name; has a Market on Saterday
[at 67]

Bradinch or **Bradinuch**
A Town seated on the Columb, which before its ruin by Fire had a Markt now discontinued.
[at 70]

Wellington at 55
Has a Market on Thursday.

At 40 Miles on the right a turning leads to **N. Petherton**, a Town having a Market on Tuesday.

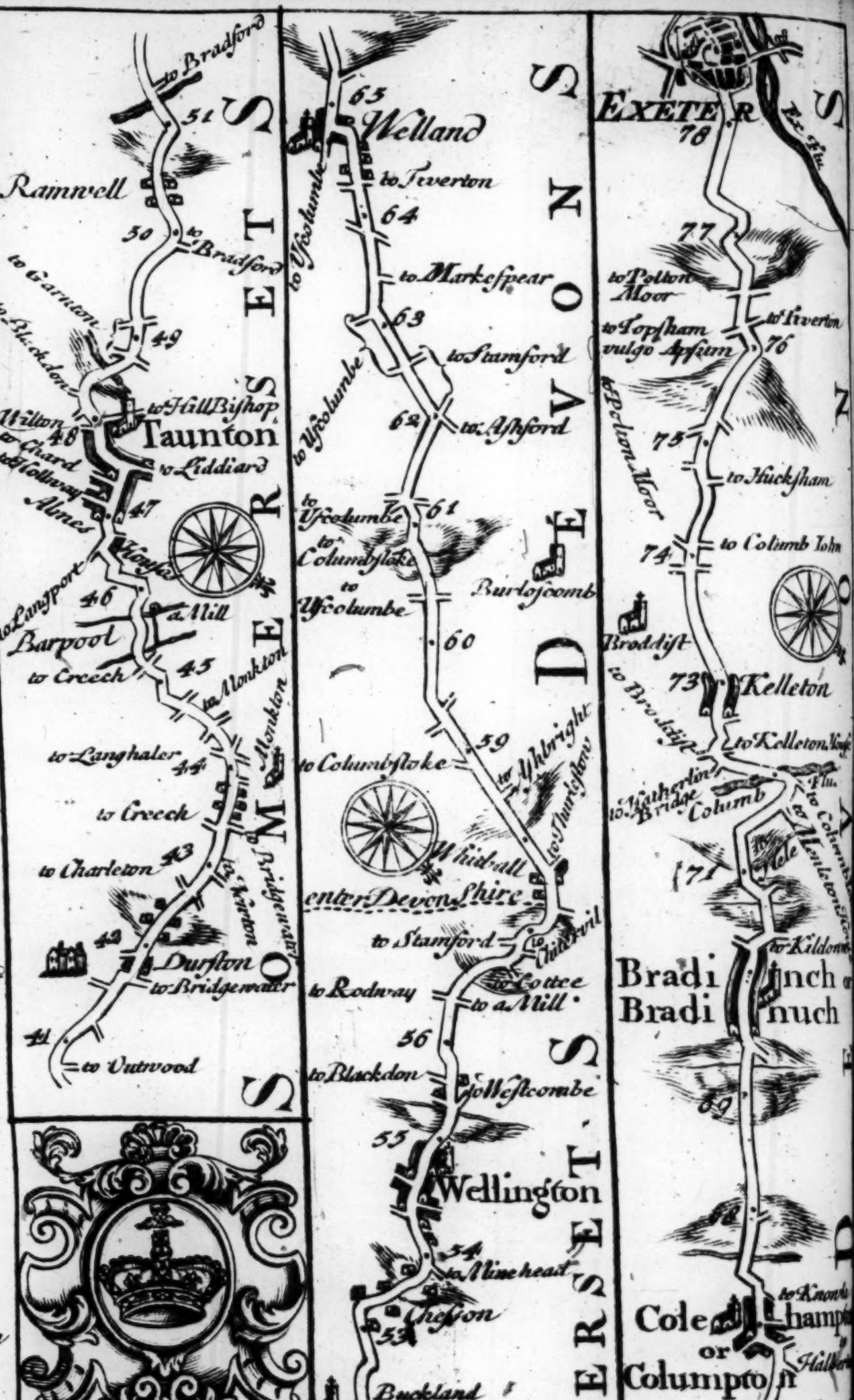

to Bradford
51
Rainwell
50
to Bradford
to Garnton
to Blackdon
49
to Hill Bishop
Wilton
48
Taunton
to Chard
to Holway
to Liddiard
Alnes
47
Hays
to Langport
46
a Mill
Barpool
45
to Creech
to Monkton
Monkton
to Langhaler
44
to Creech
to Charleton
43
Bridgewater
42
Durston
to Bridgewater
41
to Uutwood
SOMERSET
65
Welland
to Tiverton
to Uffcolumbe
64
to Markespear
63
to Stamford
to Uffcolumbe
62
to Ashford
61
to Uffcolumbe
to Columbstoke
to Uffcolumbe
Burloscomb
60
DEVON
to Columbstoke
59
to Ashbright
to Thurlston
Whitball
enter Devon Shire
Chilcwil
to Stamford
to Rodway
to Cottee
to a Mill
56
to Blackdon
to Westcombe
55
Wellington
54
to Minehead
Chesson
53
Buckland
52
to Bradford
to Stapford
SOMERSET
EXETER
78
Ex Flu.
77
to Polton Moor
to Topsham vulgo Apsum
to Tiverton
76
Polton Moor
75
to Huckesham
74
to Columb John
Broddist
73
Kelleton
to Brodist
to Kelleton
Columb Flu.
to Hatherlin Bridge
to Columbstoke
71
Hele
to Monkton
to Kildon
Bradinch or Bradinuch
69
Colehampton or Columpton
to Knowle
to Hallbert
to Gre
66
Five Bridge
ye Arms of TAUNTON

Taunton or **Thonton** so call'd from its Situation on ye River Tone or Thone. It was Formerly defended by a Ca built by K. Ina, now Ruinous. By its Charter of Incorporation from K: Charle consists of 24 Burgesses, out of whom are chosen Annually a Mayor, 2 Aldermen, R Town Clerk, & 2 Serjants at Mace. Members of Parliament are Elected by ye Potw that is all Persons that Boil their own Pots Inhabitants of ye Parishes of St. Mary Mag & St. James's, which is ye Extent of ye said Burough. They Drive a great Trade in Wo Manufactures. Markets Wednesday & Saturday. Fairs 17th June, & 7th July wh la 7 Days. This Town was Besieg'd by ye Kings Forces under the Ld Goring but n fully defended by ye Courage of ye Inhabitants under ye Conduct of Col. Blake who co manded in ye Castle till they were Reliev'd.

The Road from

BRISTOL *to* WORCESTER.

Containing 50 comp. & 62 meas.^{d} Miles.

From Bristol.	com	mea		com	mea
Acton	8	9'4	Glocester	30	36'4
Durſley	18	22'2	Tewkſbury	38	46'6
Whitminſter	24	29'4	Severnſtoke	44	54'6

WORCESTER 50:62

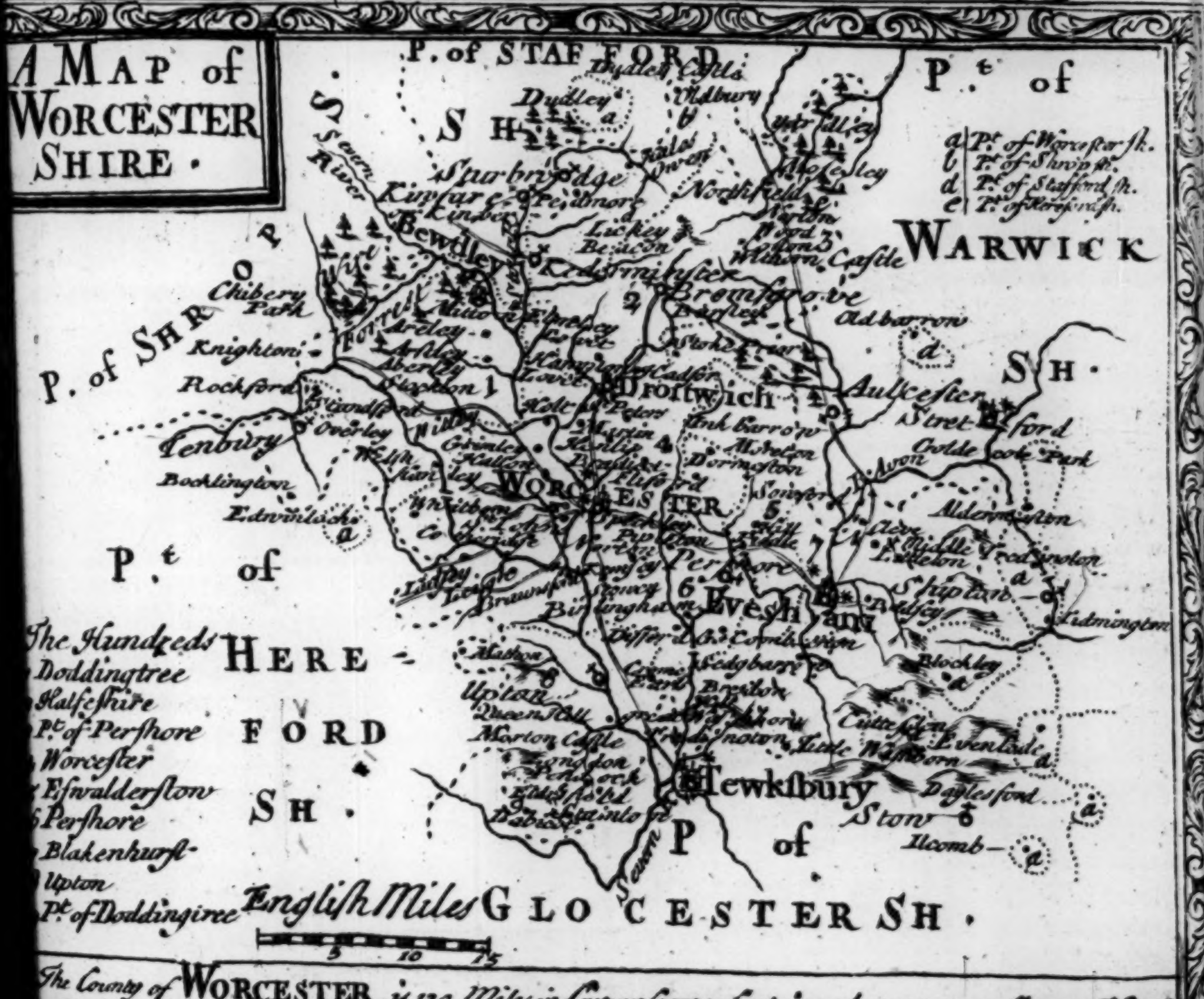

A MAP of WORCESTER SHIRE.

P. of STAFFORD SH
Dudley Caſtle
Oldbury
Dudley
a
b
Hales Owen
Stourbridge
Kinfare
Kinver
Pedmore
Severn River
Lickey Beacon
Bewdley
Kederminſter
Bromſgrove
Northfield
Moſeley
Northon
Wood
Wilborn Caſtle
P.t of
WARWICK SH.
a P.t of Worceſter ſh.
b P.t of Shrop ſh.
d P.t of Stafford ſh.
e P.t of Hereford ſh.
P. of SHROP
Chibery Park
Knighton
Rockford
Tenbury
Bocklington
Edwinlach
Overley
Stanford
Areley
Aberley
Clopton
Holt
Droitwich
Stoke Prior
Oldbarrow
d
Aulceſter
Stretford
Coldecote Park
Alderminſton
Tredington
Shipton
Tidmington
Blockley
Evenlade
Daylesford
Ston
Ilcomb
Avon
WORCESTER
Martin
Hartley
Fliford
Dormſton
Pershore
Eveſham
Tewkſbury
Upton
Queen Hill
Morton Caſtle
Birlingham
P.t of
HEREFORD SH.
The Hundreds
Doddingtree
Halfeſhire
P.t of Perſhore
Worceſter
Eſwalderſtow
Perſhore
Blakenhurſt
Upton
P.t of Doddingtree
English Miles
5
10
15
P of GLOCESTER SH.

The County of **WORCESTER** *is 130 Miles in Circumference, Contains about 500000 Acres, 7 Hund. Borough & 12 Market Towns, 152 Pariſhes and 19691 Houses. The Air is extraordinary good all over the County, the Soil for the most part is hilly, full of Woods, covered with Flocks of Sheep, the Valleys abound in Corn & rich Meadows. The Comodities of this County are Lampreys, Cheese, Syder, Perry, Cherries, & excellent Salt out of the Brine Pits, Hops &c. This County was formerly defended with 7 Castles & had 9 Religious Houses before the Suppression all which had great Estates. Pays to the 2 Shill. Aid £ 16848-5-3.*

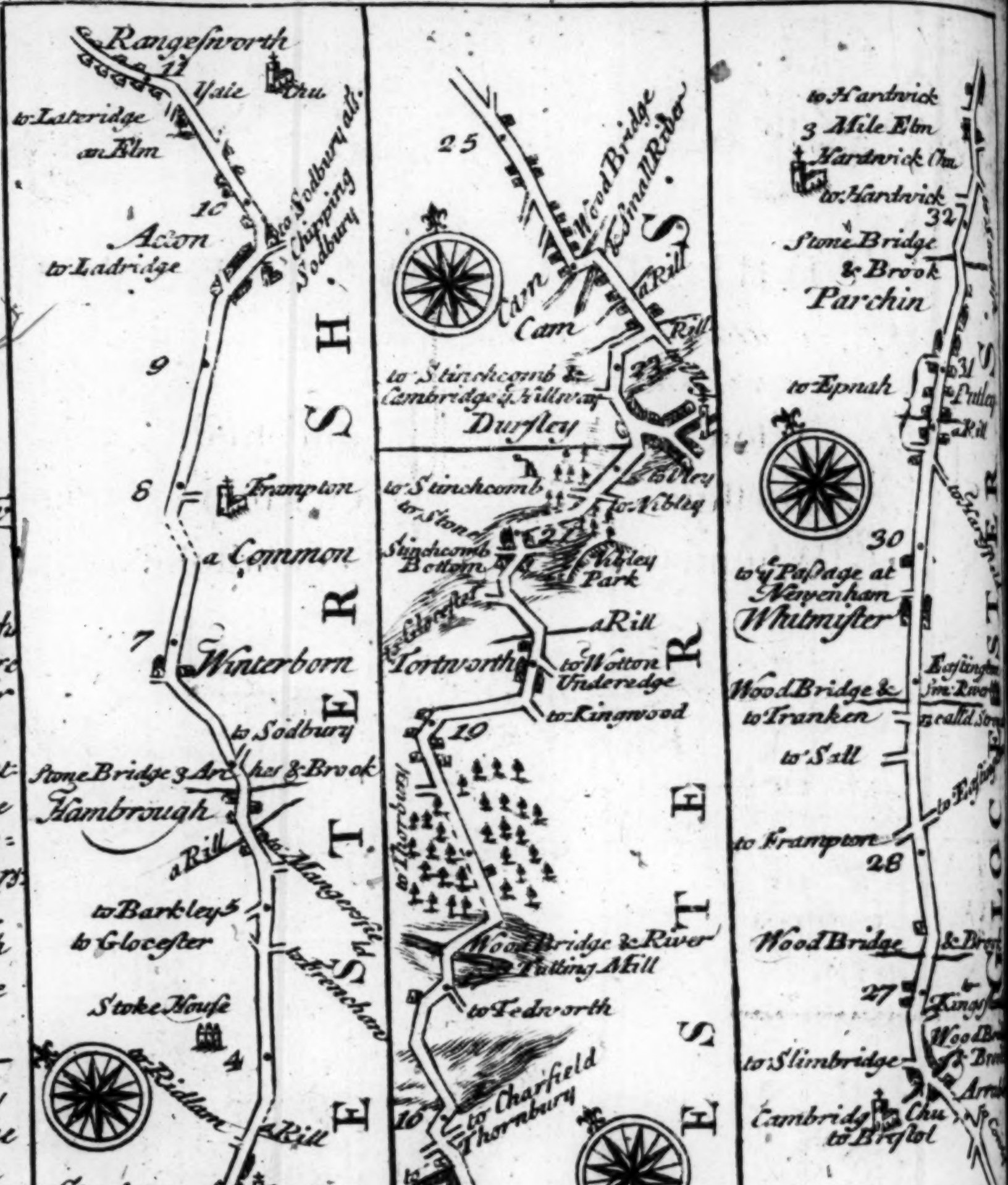
Rangesworth
11
Yate Chu
to Lateridge
an Elm
to Sodbury alls Chipping Sodbury
10
Acton
to Ladridge
9
8
Frampton
a Common
7
Winterborn
to Sodbury
Stone Bridge 3 Arches & Brook
Hambrough
a Rill
to Mangersfield
to Barkley
5
to Glocester
to Frenchay
Stoke House
4
to Ridland
a Rill
Stapleton
3
Downing
Stone Bridge of 2 Arches
Froom Fluvius
to Kingwood
a Rill
2
to Westerley
to ye Forrest
a Rill
1
to London
Lauford Gate
Avon Fluvius
BRISTOL
GLOCESTERSH
25
Wood Bridge & Small River
Cam
Cam
a Rill
to Stinchcomb & Cambridge & Villeway
Dursley
23
a Rill
to Stinchcomb
to Stone
Stinchcomb Bottom
to Vibley
Vibley Park
to Glocester
Tortworth
to Wotton Underedge
to Kingwood
19
Wood Bridge & River Fulling Mill
to Tedworth
16
to Charfield & Thornbury
Tortworth Park
to Weekwar
Cromhall
14
a Brook
13
Stone Bridge 3 Arches & Brook
12
GLOCESTER
to Hardwick
3 Mile Elm
Hardwick Chu
to Hardwick
32
Stone Bridge & Brook
Parchin
31
to Epnah
Putley
a Rill
30
to ye Passage at Newenham
Whitmister
Wood Bridge & to Franken
to Sall
to Frampton
28
Wood Bridge
27
Kingstone
to Slimbridge
Cambridge Chu
to Bristol

Dursley at 22 Is a Corporation Tow govd by a Bayliff & 4 Conſtables, & drives a good trade in Cloath The Inhabitants were once so sharp in their way of dealing; that when any one outwitted his Neighbours; he was proverbially termed, a Man of Dursley The Mt is on Th. & the Fairs Apr. 25th & Novr. 23d Near the Town in the Place now called Castle-field, was anciently a Castle wch with the Manor was by the Conqueror given to Roger de Berklay, in whose Family it continued to the Reign of K. Ed. 4th it now belongs to Walter Escourt of Laſtboro Esqr. but still retains the Honor of giving Title of Viscount to the Rt Honble Charles Er of Berkley, that truly accomplished Nobleman & Noble Seaman Created Viscount Dursley & Earl of Berklay Sepr 11th 1679. 31st Car. 2d. Their Seats at Berkley Caſtle in Gloucesterſhire, & at Craneford in Middlesex.

Tortworth [at 20] Is a Manor belonging to Mr Ducy Moreton, who has a very Handsom Seat here In his Garden is a Chesnut Tree about 19 Yards in Compaſt, said to have been growing ever since the Reign of K. John A.D. 1216.

Cromhall [at
Is a Manor belonging to Mathew Ducy Moreton Esqr who has a large Park in it Here has lately been found an ancient chequer'd Pavement consisting of Cubical Stones of various colours, very curiously cemented.

Acton [at 9
Called also Iron
ton, from the quan
of Iron Ore where
it formerly abound
in the Reigns of the
fessor & Conqueror
longed to the Church
St Peter at Bath: Th
Manor afterwards
to the Actons; from
to the Pointzes, who
were Lds of it sever
Hund. Years. Not ma
years ago Sr John
Pointzes & Widow
posed of. to Mr Play
from whom it pa
to Simon Hart
Esq.r the present ow
ner, who has a very
House & Park her

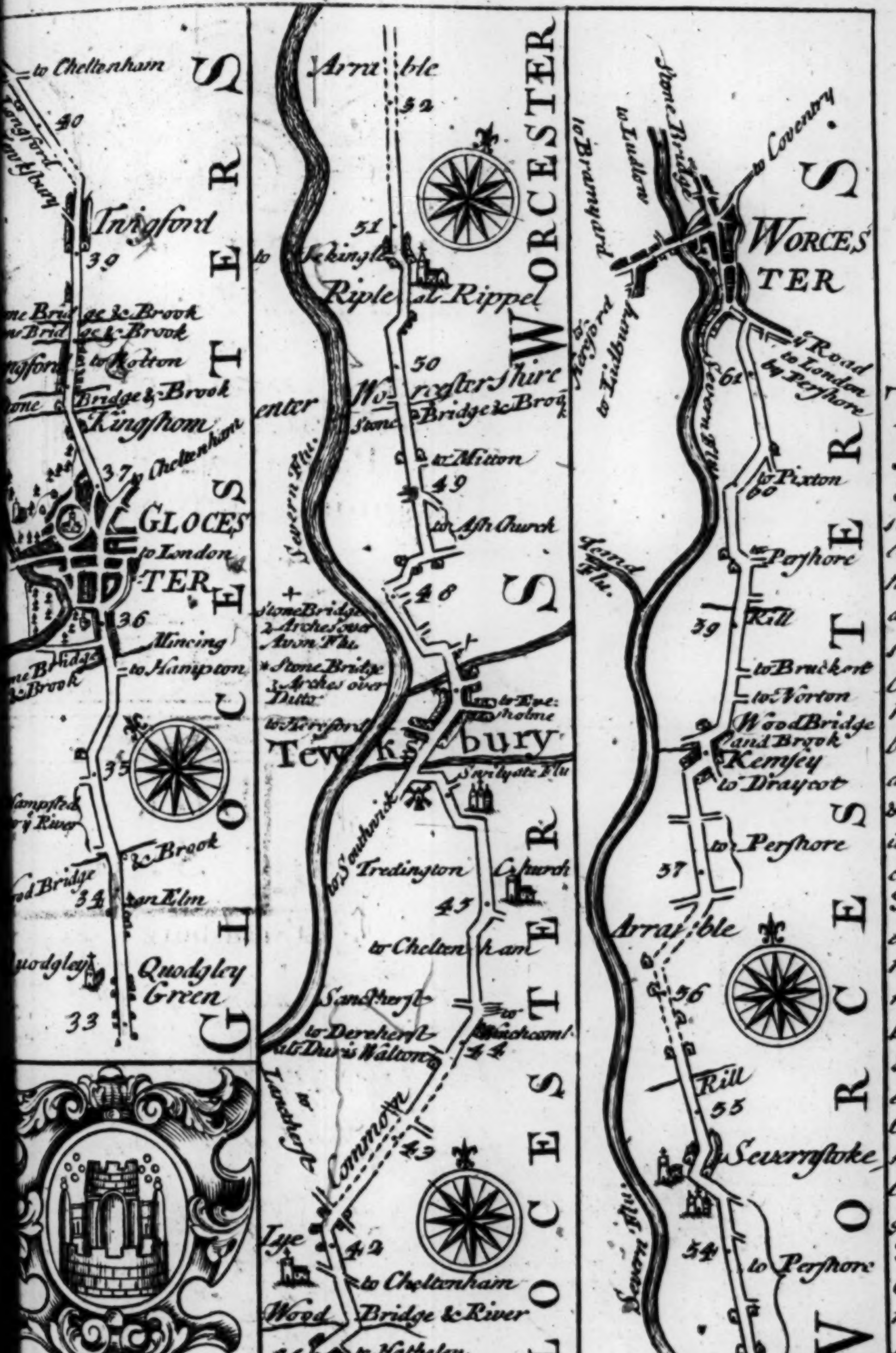
to Chellenham
40
Inigsford
39
Stone Bridge & Brook
Stone Bridge & Brook
to Rolton
Stone Bridge & Brook
Kingshom
37
to Cheltenham
GLOCES
to London
TER
36
Mincing
to Hampton
35
& Brook
34
Elm
Quodgley
Quodgley Green
33
GLOCESTERS
rms of TEWKSBURY
Arrable
52
51
to Sekingle
Riple
at Rippel
50
Worcestershire
Stone Bridge & Brook
to Mitton
49
to Ash Church
48
Severn Flu
Stone Bridge 2 Arches over Avon Flu
Stone Bridge 4 Arches over Ditto
to Kersford
to Eve: holme
Tewksbury
Swilgate Flu
to Southwick
Tredington
Church
45
to Cheltenham
Sandhurst
to Derehurst
to Churchdown
to Duris Walton
44
Common
43
Iye
42
to Cheltenham
Wood
Bridge & River
41
to Hatheley
Bishops Norton
Arrable
WORCESTER
GLOCESTERS
Stone Bridge
to Ludlow
to Bromyard
to Coventry
WORCESTER
to Aleford
to Lidbury
Severn Flu
61
ye Road to London by Pershore
60
to Pixton
to Pershore
Temd Flu
59
Rill
to Bruckent
to Norton
Wood Bridge and Brook
Kemsey
to Draycot
37
to Pershore
Arrable
56
Rill
55
Severnstoke
54
to Pershore
Severn Flu
53
WORCESTERS

Tewksbury

In the Saxon — Theocsbury was so called from Theocus, a religious Hermite, who lived here about the Year 700, & shortly after: AD 715, Odo & Dodo, 2 Noble Merrians & Brothers, built a Monastery in it dedicated to St Mary, & thence the Town took its rise, & is now become very flourishing. The Manor was anciently possess'd by Hailward Snons a Nobleman descended from K: Edw:d the elder, & Bictrick his Heir, enjoyed it till the Conquest, when it was seized to the Crown. K: Will: Rufus granted it to Robt Fitz Hamon, Ld of Corbeille in Normandy, by whose Daughter Mabel it came to the Et of Glocester & Warwick; & from them it returned to the —
wn. K: James 1st 7th Rn: granted it to the Corporation, which now enjoys it, consisting by Chart-
my ye s.d K; of 24 Burgess's, who alone are Justices within ye Boro': Out of them are chosen yearly 2
liffs, who with 2 other are chief Magistrates, and the Freeholders & Freemen, in No abt 500, choose
Membrs for Parl. The Cloathing Trade flourishes here, & ye Town is famous for its excellent Chepha
Mustard Balls, wch occasion'd the Proverb for a sharp Fellow, He looks as if he had lived
Tenksbury Mustard. The Weekly Mts are on Wedn: & Satr, & ye Fairs Feb 24th, May 3d, —
ne 11th, Aug: 24th, Michas day, & ye 1st Wedn in Septr for Cheese. The Par: Church is a very large
oble Structure, dedicated to St Mary, & has interr'd in it several of ye Et of Glocester and
rwick, ye Lds Louch Wenlock, & Obrian, Pr: Edwd Son of K: Hen. 6th, & George D: of —
rence, Brother to K: Ed: 4th. This Place is lastly remarkable for the Decisive Battle fought
r it, May 4th 1470, between ye Houses of York & Lancaster, wherein K: Ed. 4th totally
rthrew K: Hen. 6th taken him & his Son, & several Nobles of ye Lancastrian Party Priso:
, who were all put to Death, & ye young Prince inhumanely murthered, having his Brains
t out by ye D of Clarence & Glocester, in his Fathers presence. And so ye House of York pos
ed it self of ye Throne, so fatally contended for, & to ye Ruin of many a Noble Family in England.

The Road from

BRISTOL *to* WEYMOUTH

Containing 57 computed & 74'4 meas.d Miles

From Bristol	com	mea		com	mea
Bishops Chue..	6	7'1	Martock	30	39'6
Wells	15	19	Crookhorn..	35	47'1
Glastonbury...	19	24'6	South Parret.	37	49'5
Somerton	25	32'6	Frampton...	47	62'4

to WEYMOUTH 57|74'4.

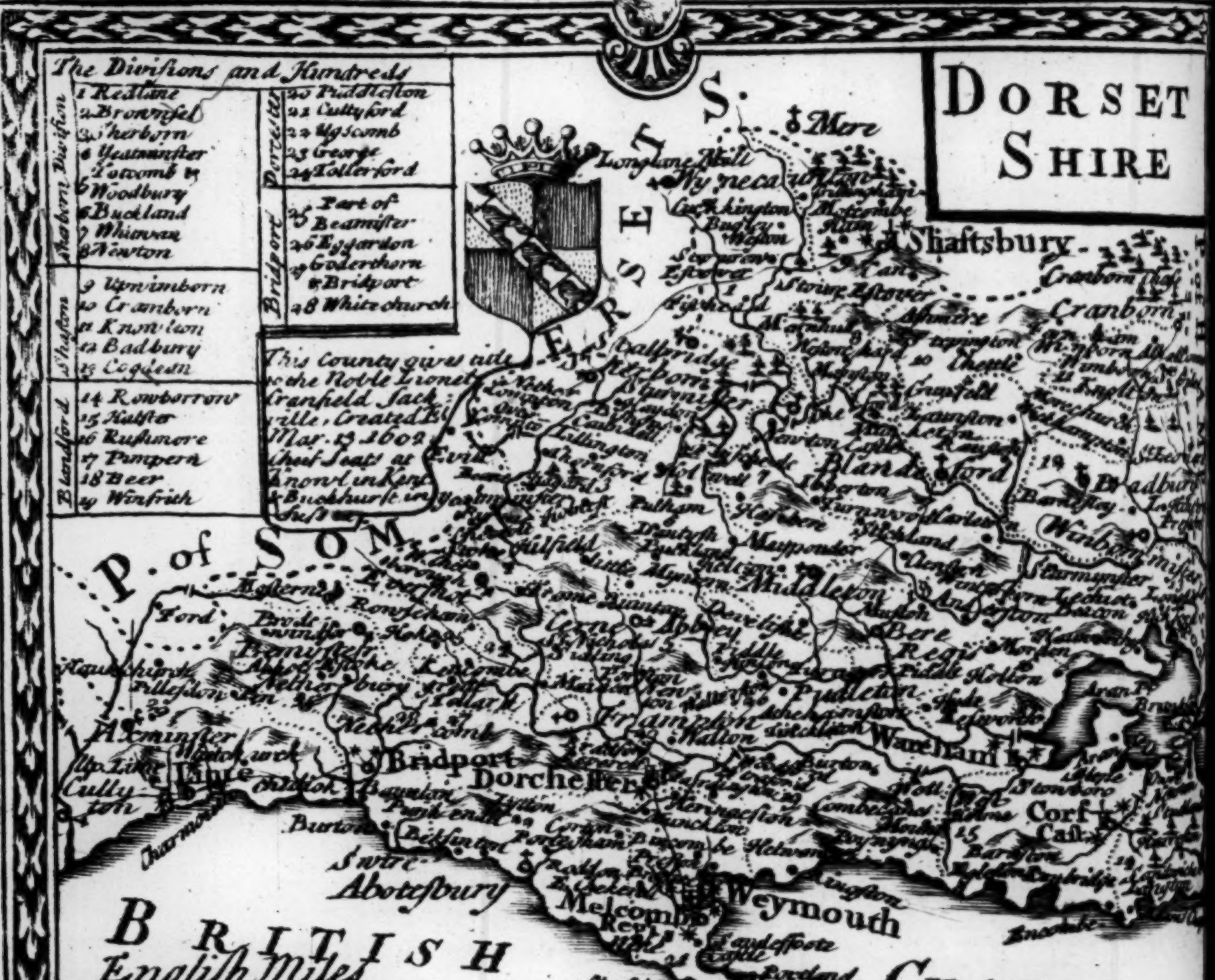

DORSET SHIRE
The Divisions and Hundreds
Sherborn Division
1 Redlane
2 Brownsel
3 Sherborn
4 Yeatminster
5 Totcomb
6 Woodbury
6 Buckland
7 Whitway
8 Newton
Shaston
9 Upwimborn
10 Cranborn
11 Knowlton
12 Badbury
13 Cogdean
Blandford
14 Rowborrow
15 Haltser
16 Rushmore
17 Pimpern
18 Beer
19 Winfrith
Dorchester
20 Piddlehton
21 Cullyford
22 Uggscomb
23 George
24 Tollerford
Bridport
25 Part of Beamister
26 Eggardon
27 Godderthorn & Bridport
28 Whitechurch
This County gives title to the Noble Lionel Cranfeld Sackville, Created E. Mar. 13 1602 their Seats at Knowl in Kent & Buckhurst in Sussex
SOMERSET
P. of SOM
Mere
Shaftsbury
Cranborn
Bradbury
Blandford
Middleton
Bere Regis
Pudleton
Wareham
Corf Cast.
Bridport
Dorchester
Beamister
Lyme
Axminster
Abotesbury
Melcomb Regis
Weymouth
Portland Castle
Cheselton
BRITISH CHANNEL
English Miles
4
8
12

The County of **DORSET** *is 105 miles in circumference, contains about 772000 Acres, divided into 29 Hund.ds in which are 22 Market and 9 Borough Towns, 248 Par.s and about 21944 Houses. It is a pleasant County, the Air healthy and generally very good. the Soil for the most part sandy, & very fruitfull, ye N part Woody, wth many Hills cover'd wth Flocks of Sheep intermix'd wth rich Meadows, pleasant Plains & Valleys. It yeilds plenty of Corn, Grass & Hemp & abounds wth fat Cattle, Shelfish on ye Sea coast, & is renown'd for ye Linen & Woollen Manufacture at ye Isle of Portland is for an excellent Free Stone used in building Ch.s & at London. This County pays in ye 2 sh. Aid £16558-3-0. The Ld. Lieutenant is his Grace Charles D. of Bolton.*

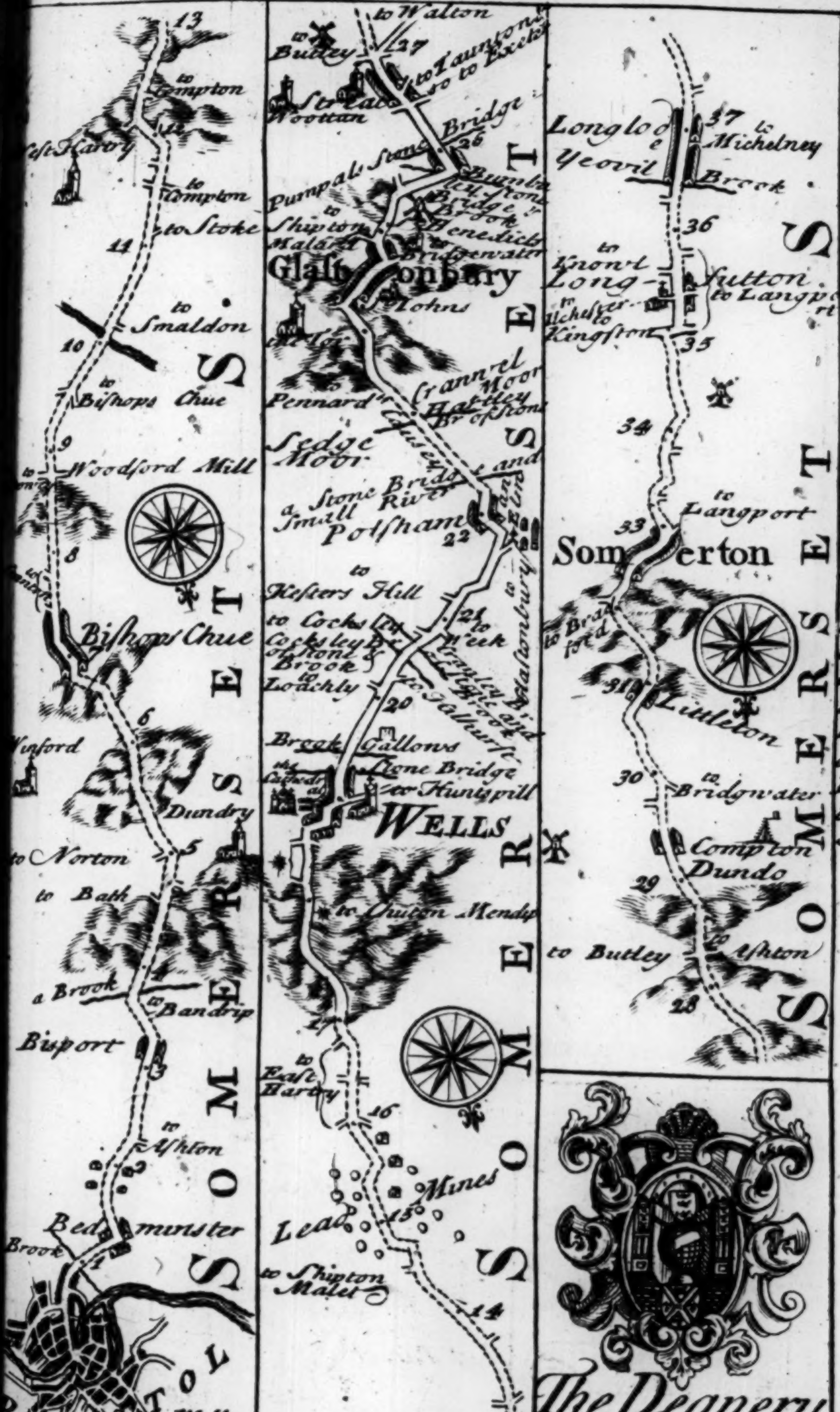
13
to Compton
West Harptry
to Compton
to Stoke
14
to Smaldon
10
to Bishops Chue
9
Woodford Mill
8
Bishops Chue
6
Winford
Dundry
5
to Norton
to Bath
a Brook
to Bandrip
Bisport
3
to Ashton
Bedminster
Brook
1
BRISTOL
to Wells
SOMERSET
to Walton
to Butley
27
to Taunton so to Exeter
Street
Woottan
Pumpals Stone Bridge
26
Bumbley Stone Bridge
Brook
St Benedicts
to Bridgewater
to Shipton Malet
Glastonbury
St Johns
Pennard
Crannel Hartley Moor
Causeway
Sedge Moor
a small River
Stone Bridge
Polsham
22
to Glastonbury
to Kesters Hill
to Cocks
Cocksley Brook
to Loachly
21
to Week
Grantly Bridge
20
Brook
Gallows
Stone Bridge
to Hunspill
WELLS
to Chuton Mendip
to East Harptry
16
Mines
Lead
15
to Shipton Malet
14
SOMERSET
37
to Michelney
Longload
Yeovil
Brook
36
to Knowl
Long Sutton
to Langport
to Ilchester
to Kingston
35
34
to Langport
33
Somerton
to Bradford
31
Littleton
30
to Bridgwater
Compton Dundo
29
to Butley
Ashton
28
SOMERSET

The Bishoprick of BRISTOL Contains the City of Bristol, & Dorsetshire and therein 239 Parishes, was founded by K. Henry 8th Aº Dom. 1542 Dr. Paul Bush first Bishop. - Value £383-13-4 Seat Bristol Palace.

The Deanery of BRISTOL Erected by K. Henry 8th Aº Dom. 1542. Will. Snow ye 1st Dean.

Martock

is a small Mt. Town; & was formerly given by Will. of Bologne K. Stephen's Son to Faramusius of Bologne, whose only Daughter & Heir Sibill, married Ingelram de Fienes from whom descended ye Fienes Barons of Dacre, & ye Baron Say & Sele.

[at 39½]

Portland

Gives Title of Duke, to his Grace Henry Beintinck, Created Duke, July ye 6th 1716. Chief Seat at Bulstrode, in ye County of Bucks.

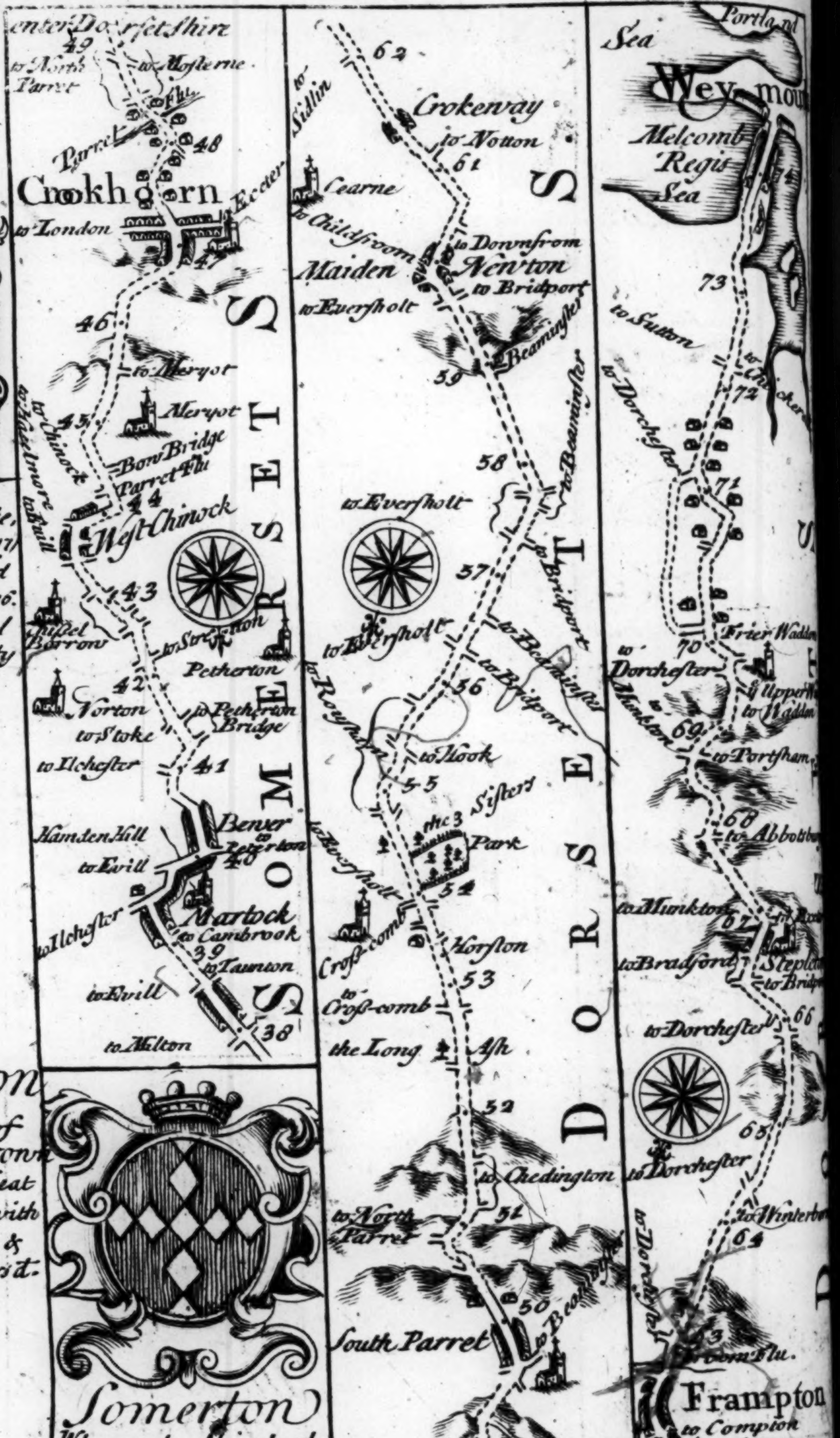
enter Dorset Shire
49
to North Parret
to Mosterne
Parret Flu
48
Crookhorn
to London
to Ecceter
47
46
to Meryot
Meryot
45
to Chinock
to Haselmore to Evill
Bow Bridge
Parret Flu
44
West Chinock
43
Pissel Barrow
to Stratton
Petherton
42
Norton
to Stoke
to Petherton Bridge
to Ilchester
41
Hamden Hill
Bower
to Peterton
to Evill
40
to Ilchester
Martock
to Cambrook
39
to Taunton
to Evill
to Milton
38
SOMERSETS
62
to Sidlin
Crokeway
to Wotton
61
Cearne
to Childfroom
to Downfrom
Maiden Newton
to Bridport
to Evershott
Beaminster
59
to Beaminster
58
to Evershott
57
to Bridport
to Evershott
to Beaminster
56
to Bridport
to Roysham
to Hook
55
the 3 Sisters
Park
to Evershott
54
Crosscomb
Horston
53
to Crosscomb
the Long Ash
52
to Chedington
to North Parret
51
50
to Beaminster
South Parret
DORSET
Portland
Sea
Weymouth
Melcomb Regis
Sea
73
to Sutton
to Chickerel
72
to Dorchester
71
Frier Waddon
70
to Dorchester
Upper Waddon
to Waddon
Munkton
69
to Portsham
68
to Abbotsbury
to Munkton
67
Stepleton
to Bradford
to Bridport
66
to Dorchester
65
to Dorchester
to Winterborn
64
to Dorchester
Froom Flu
Frampton
to Compton
to Carne

Frampton

Is the Lordship of Col. Robert Brown who has a fine Seat in it; It abounds with excellent Trouts; & has a Mt. on Thursd.
[at 62½]

Somerton

Whence the Shire took its Name, was formerly a place of Note, especially for its Castle belonging to the West Saxon Kings, wch Ethelbald K. of ye Mercians possessed himself of by sto
but the Town has little now less worth remarking, save its Mark
every Monday Fortnight for Cattle &c. which is ye principal su
port of ye Town. — It gives title to ye Rt. Honble Will Stawell
ated Baron Stawel of Somerton Jan 15th 1682, 34th Cha: 2d Chief
at Aldermarston in Com Buck, at Somerton, & at Ham House in
Somerset-sh.

The Road from

CAMBRIDGE *to* COVENTRY.

Containing 54 comp. and 80'6 meas.d Miles.

From Cambridge, to	com	meas		com	mea
Elsley	8	11'5	Northampton	32	49'5
St. Neot's	12	17'1	Watford	40	61'2
Great Stoughton	15	22'4	Rugby	46	69'1
Higham Ferries	22	34'4	Coventry	54	80'6

A Description of Cambridg University, wth its Arms
Stiled by Mr. Cambden the other Eye of the Kingdom [with regard to Oxford]
and the excellent Magazine of all good Learning and Religion, is undoubted-
ly of great Antiquity. For though the Romantick Story of Cantaber the Spani-
ards founding it about 375 Years before Our Saviour, is not insisted on by its
greatest Favourites, and the old Charters produced by Dr. Caius may not a-
mount to a Proof [as he would have it] of K. Lucius's Patronizing it: Yet
certainly the Accounts deliver'd by Historians of Sigebert King of the East An-
les erecting Schools or a Colledge for the teaching Liberal Arts and Sciences at Cambridge about
e year 696, which King Edwd. the Elder repaired about the year 915, well deserve our regard and
redit. Unless [as its possible] they mistake Cambridge for Granchester near it, for the Ambiguity or
ncertainty of the Originall Accounts allow us room to apply that to one University, which the Authors
neant of the other, or of applying that to Cambridge or Oxford by them related of other Nurseries of
earning, in different places. Indeed the most unsuspected Account we have of the rise of this famous
niversity is, That Ieoffrey Abbot of Crowland having had his Monastery destroyed by Fire about
e year 1110, partly to raise Money to rebuild it, and partly to settle his Monks in the mean time, sent
ne of the most learned of them to his Manor of Cotenham, near Cambridge, Viz.t Gilbert, who
rofessed Divinity and preached very Zealously against Judaism, with which ye Town was then
nfected; Odo, a Singular Gramarian, who read Gramar to ye younger sort; Terricus, a sub-
e Logician, who instructed them in ye Art of Reasoning; and William who taught them
hetorick after an excellent Method, which New Professors were so well approved of, and mett
ith such encouragemt., that Ieofrey himself went and joyn'd them, and so Cambridg soon
ecame an eminent Seat of Learning. In K. Johns reign ye Number of Students were consi-
erably encreas'd by ye resort of many from Oxford, occasion'd by an unjust proceeding of
hat King as is mention'd in ye Account of Oxford City. However it was some time ere Col-
ges or Halls were erected for the Convenient reception and association of Students, and some
me longer ere they were endowed, nor were the first Foundations considerable in the In-
ncy of this University; so that we may now say of it as was said of Rome in its Prim
parvo origine in tantæ Magnitudinis instar emicuit. The University is a Body in it self
nd incorpd. by Chart: govd. by its own Laws and Statutes under ye jurisdiction of a Chancellr. who
as chosen annually till ye year 1504 when Jno. Fisher Bp. of Rochester, was confirmed for life & ye
e settlemt. provided for his Successors, by decree of ye University. This great Officer [who is at
esent his Grace Charles Duke of Somerset] being rarely present his Office is executed by a
e Chancellr. annually chosen, who has under him 2 Proctors, and 2 Taxers. This University
joys very great privileges and Exemptions by Charter of Richd. 2d., and Hen. 4th. who granted it
Liberty of Printing omnes & omnimodos Libros, which Oxford then had not. Lastly K. Ja. 1st. by
Diplome or Charter dat 12o. Mart: Ao. Rni. 1o; 1603. granted the Chancellr. Masters and Scholars of
s University ye privilege of returning 2 Persons to represent them in Parliament.

Weston

Gives title to ye Rt Hon.ble Cha. Butler, Created Baron Jan. 23d 1603. Cheif Seat at Weston in Com. Huntingdon.

Higham Ferrers

So called because it formerly belonged to ye Ferrers, who had a Castle in it. Is an ancient Boro. govern'd by a Mayor, 7 Ald.n, a Record.r, & 13 Cap.l Burgesses. M.t on Sat. & Fairs June 17th, Jul 2d and Sept.r 20th. In this Town was born Henry Chicheley Arch Bp. of Canterbury, who founded here a Coll. for Seculars & Prebendaries & an Alms house & all Souls Coll. at Oxford.—

[at 34½]

Althorp

The Seat of the noted & Hon.ble Family of the Spencers.

[at 55]

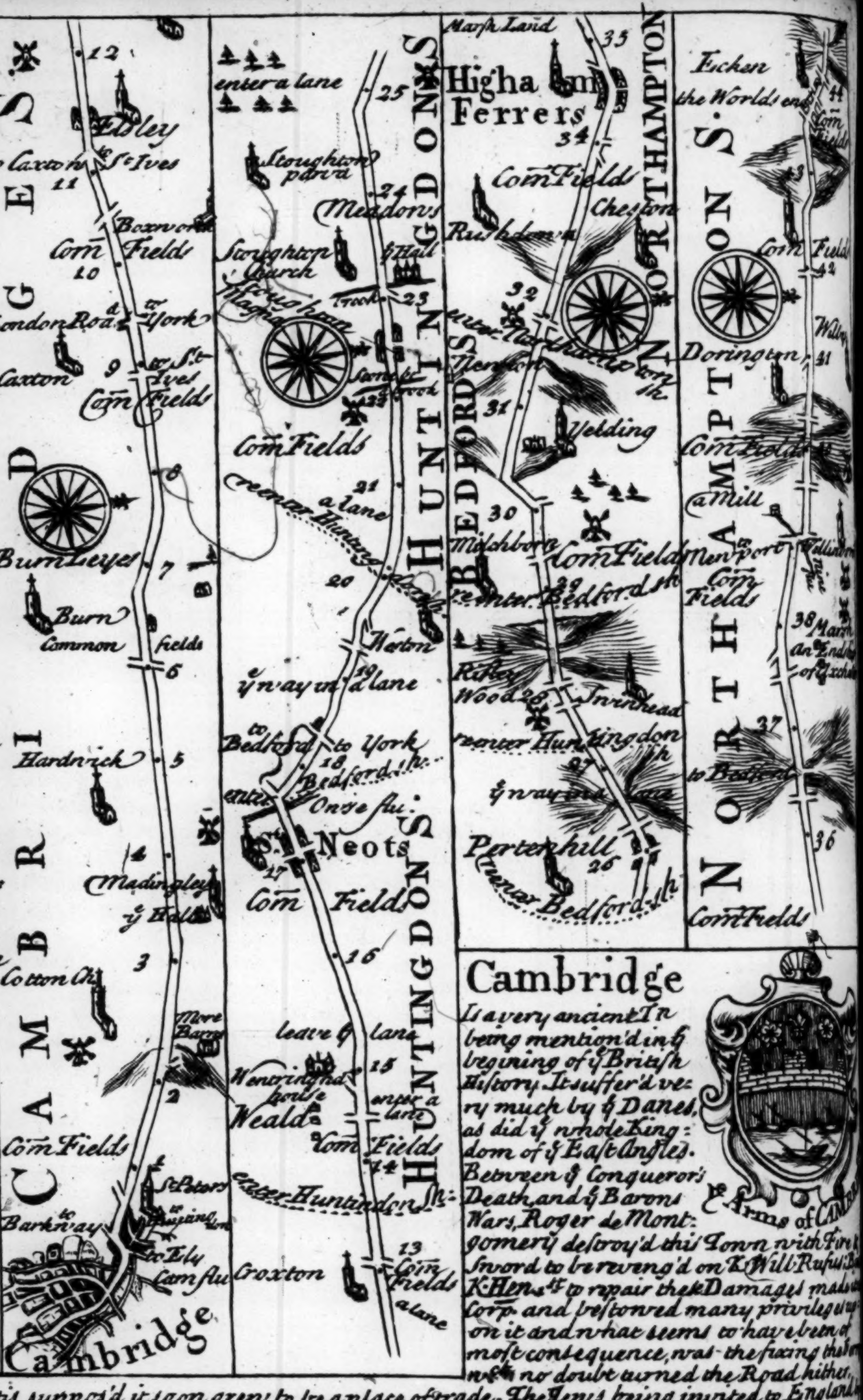
CAMBRIDGES.
12
Elsley
to Caxton
to St. Ives
11
Boxworth
Corn Fields
10
London Road
to York
9
Caxton
to St. Ives
Corn Fields
8
Burnleyes
7
Burn Common
fields
6
Hardwick
5
4
Madingley
ye Hall
3
Cotton Ch.
More Barns
2
Corn Fields
St. Peters
to Barkway
to Ely
Cam flu.
Cambridge
HUNTINGDONS.
enter a lane
25
Stoughton parva
24
Meadows
Stoughton Church
Stoughton Magna
23
a Brook
Corn Fields
21
a lane
enter Huntingdon sh.
20
19
Weston
ye way in a lane
to Bedford
to York
18
Bedford sh.
Ouse flu.
St. Neots
17
Corn Fields
16
leave ye lane
15
Weneringham house
Weald
enter a lane
Corn Fields
14
enter Huntingdon sh.
13
Croxton
Corn Fields
a lane
BEDFORDS.
NORTHAMPTON
Marsh Land
35
Higham Ferrers
34
Corn Fields
Chesten
Rushden
32
enter Northampton sh.
31
Yelding
30
Melchborn
Corn Fields
29
enter Bedford sh.
Riseley Wood
28
Swinshead
enter Huntingdon sh.
ye way in a lane
27
Pertenhall
26
enter Bedford sh.
NORTHAMPTONS.
Ecken
the Worlds end
44
Corn Fields
43
Corn Fields
42
Wilby
Dorington
41
Corn Fields
a Mill
Newport
Wellingborough
Corn Fields
38
37
to Bedford
36
Corn Fields

Cambridge

Is a very ancient Tn
being mention'd in ye
begining of ye British
History. It suffer'd ve-
ry much by ye Danes,
as did ye whole King-
dom of ye East Angles.
Between ye Conqueror's
Death, and ye Barons
Wars, Roger de Mont-
gomery destroy'd this Town with Fire
Sword to be reveng'd on K. Will. Rufus; B
K. Hen. 1st to repair the Damages made
Corp. and bestowed many privileges up-
on it and what seems to have been of
most consequence, was the fixing the
wch no doubt turned the Road hither,
whereupon 'tis suppos'd it soon grew to be a place of trade. The Jews being invited to England
K. Will. 1st and 2d grew very populous in this Town for several Generations The Town is now larg
very considerable having 14 Parish Churches. The Borough has its privileges as well as the Univer
sity, though the latter hath ye most and greatest. 'Tis govern'd by a Mayor, ye High Steward, Record
12 Aldermen, &c. The Mayor at his Entrance upon his office takes a solemn Oath that he will ma
tain the privilege liberties and customs of the University. Memb.rs for Part. are return'd by Inden-
ture between the High Sheriff & the Alderm.n and Burgess.s the Number of Electors being about
Hundreds. Near Cambridg is Sturbridg remarkable on account of its Fair [beginning on Sep
8th and holding 14 days] thought by some to be the most famous in the Kingdom both for vari
ty of Comodities and the vast concource of People of all sorts which resort to it.

Ye Arms of CAMBR

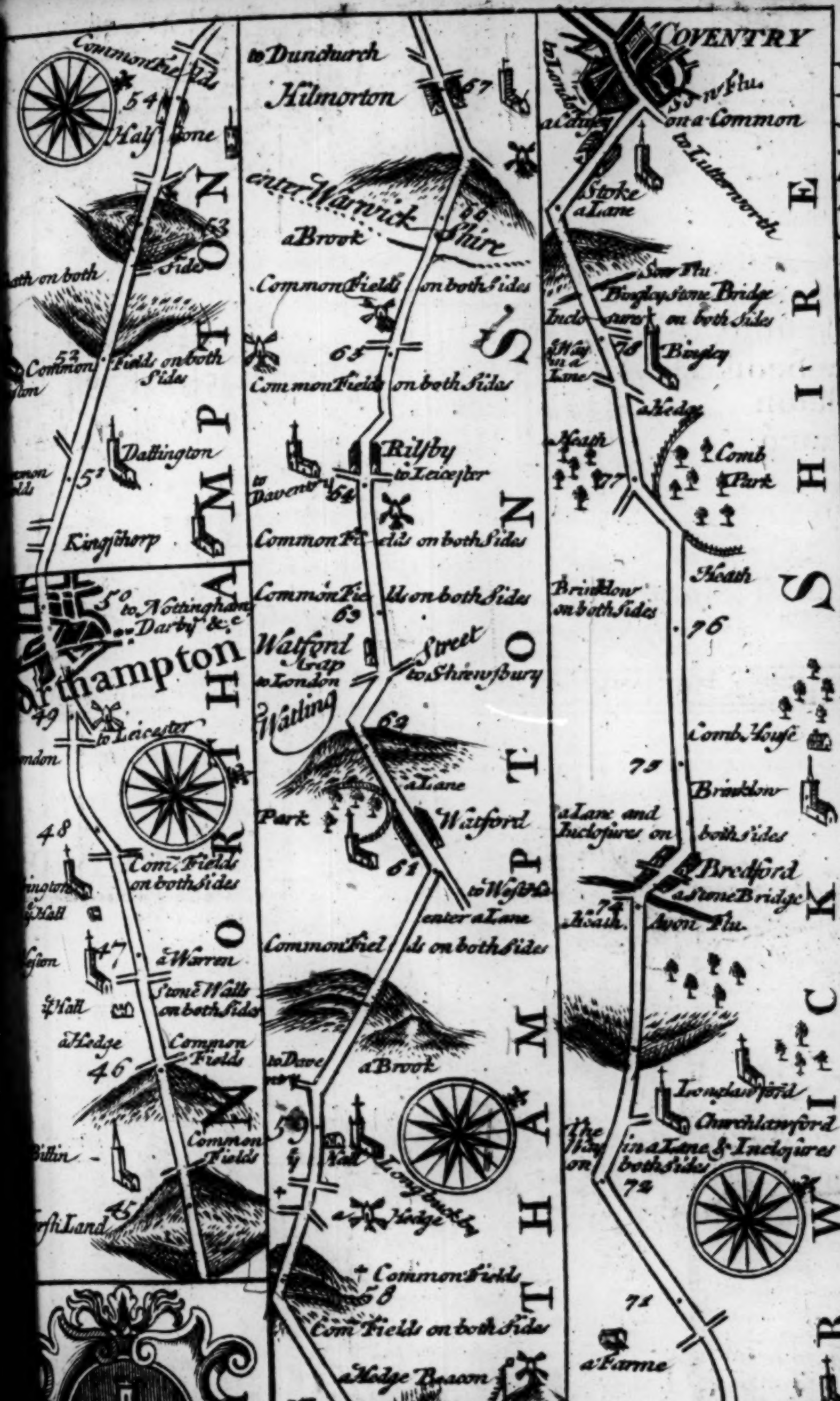
COVENTRY
to London
a Cawsey
Sow Flu.
on a Common
to Lutterworth
Stoke
a Lane
Sow Flu.
Bingley Stone Bridge
Inclosures on both Sides
Bingley
a Way in a Lane
a Hedge
Heath
Comb Park
Heath
Brinklow on both Sides
Comb House
Brinklow
a Lane and Inclosures on both Sides
Bretford
a Stone Bridge
Heath
Avon Flu.
Longlawford
Churchlawford
in a Lane & Inclosures both Sides
a Farme
Bilton
Newbold
enter a Lane
Common Fields on both Sides
to Dunchurch
Rugby
Heath on both Sides
WARWICK SHIRE
to Dunchurch
Kilmorton
enter Warwick Shire
a Brook
Common Fields on both Sides
Common Fields on both Sides
Rilsby
to Leicester
to Daventry
Common Fields on both Sides
Watford Gap
to London
Watling Street
to Shrewsbury
a Lane
Park
Watford
to Westhadon
enter a Lane
Common Fields on both Sides
to Daventry
a Brook
Long buckby
a Hedge
Common Fields
Com Fields on both Sides
a Hedge Beacon
Holmby House
Brington
Althorp Park
Common Fields
NORTHAMPTON SHIRE
Common Fields
Halfstone
Heath on both Sides
Common Fields on both Sides
Dallington
Kingsthorp
to Nottingham Darby &c
Northampton
to Leicester
Com Fields on both Sides
a Warren
Stone Walls on both Sides
a Hedge
Common Fields
Common Fields
ARMS of NORTHAMPTON

Northampton

Is a very ancient Boro', Incorporated by several Charters: It rec't a Chart of confirmation from K Ja: 1st and is now govd by the Rt Honble the E of Northton Recordr, a Mayor a Bayliffs, and 48 Burgeſs Memb for Parl are elected by the Freemen paying Scot & Lot. Our Kings for the conveniency of its scituation have sometimes held their Parl in this Town which was formerly very large and populous having a ſtrong Caſtle built by Simon Sentiz, first of that Name E of Northton, and Wall's round it within which were 7 Par: Chs, besides 2 in the Suburbs: It has now only 4 but very flourishing and well inhabited being ye place where the Aſsizes for ye County and Quarter Seſsions are held It has also a good Free school, 2 Alms-houses, a Goal for all Prisoners taken within the County, 3 Mts Weekly Vizt Wedn Frid and Sat a very considerable one for Corn; and 7 Fairs, vizt St George's St James's, & St Hugh's day and the 4 Lady days. Here was a very bloody Battle fought in the year 1640, wherein the unfortunate K Hen 6th was a second time made prisoner by his uneasy Subjects headed by Richd Nevil E of Warwick. In the time of K Hen. 3d several discontented Students of the Universities of Oxford & Cambridge came and settled here, and erected a little Academy for all sorts of Learning, but it was in a short time diſsolved by the King's Letters, and expreſs Orders were given, That no

ſhould, study here, as in an University; because (as the Letters have it) it wou'd be a nifest damage, and inconvenience to the ancient University of Oxford. —

The Road from

CARLISLE *to* RARWICK.

Containing 55 comp. and 80'4 meas.d Miles.

Brakenhill	6	9'4	Kelſo	39	57'2
Enter Scotland	12	18'6	*Enter* England	43	62'6
Caſtleton	16	24'4	Cornhill	46	66'7
Jedborô	32	46'4	Weſel	48	70'2

Barwick 55 : 80'4


The NORTH & EAST RIDING of YORK SHIR
P. of DURHAM
P. of ye WEST RIDING
P. of LINCOLNS
YORK
Barnard Castle
Staindon
Stockton
Darlington
Richmond
N. Allerton
Midlham
Carlton
Masham
Rippon
Thirsk
Gisborough
Whitby
Robin Hoods Bay
Scarborough
Pickering
Kirkby Morside
Helmsley
Malton
Kilham
Bridlington
Flamborough
Pocklington
Wighton
Beverley
Hull
Barton
Burton
Hedon
Patrington
Howden
Boroughbridge
North Riding Wapontakes &c.
1 West Gidding Wap.
2 East Gidding W.
3 Allerton Shire
4 Langbargh Lib.
5 Whitby Strand L.
6 Pickering W.
7 Rydal W.
8 Bulmer W.
9 Burdsforth W.
10 Halykeld W.
11 East Hang W.
12 West Hang W.
East Riding Wapontakes &c.
1 Buckcross W.
2 Dickering W.
3 Holderness W.
Ouse & Darwent W.
4 Darwent W.
5 Howdenshier W.
6 Wilton Devi
7 Baynton D.
8 Holm D.
9 Hunsley
Harthill W.

The County of YORK *is divided into 3 Parts, anciently called Frithings [i.e. third Parts] no corruptly Ridings viz.t East, North, and West; the East between Derwent River and the Sea; ye North containing all ye North Part as far as Weſtmorland; ye West being ye largest has ye 2 forme for its bounds & in these Ridings is a fourth Division containing Richmond sh., Cleveland, & Holderness. The Air here in divers places very temperate, but mostly cold, cheifly on ye Hills, and on ye borders of Durham. The Soil is in some places very fruitfull, but in others stony barren & gravelly in some places moorish, miry & fenny, in others woody; and in many places Champagn, afford ing plenty of Corn. In a word there is a great variety both in ye Nature quality & goodness of ye Soil.*

See this Account continued under the West Riding in Page

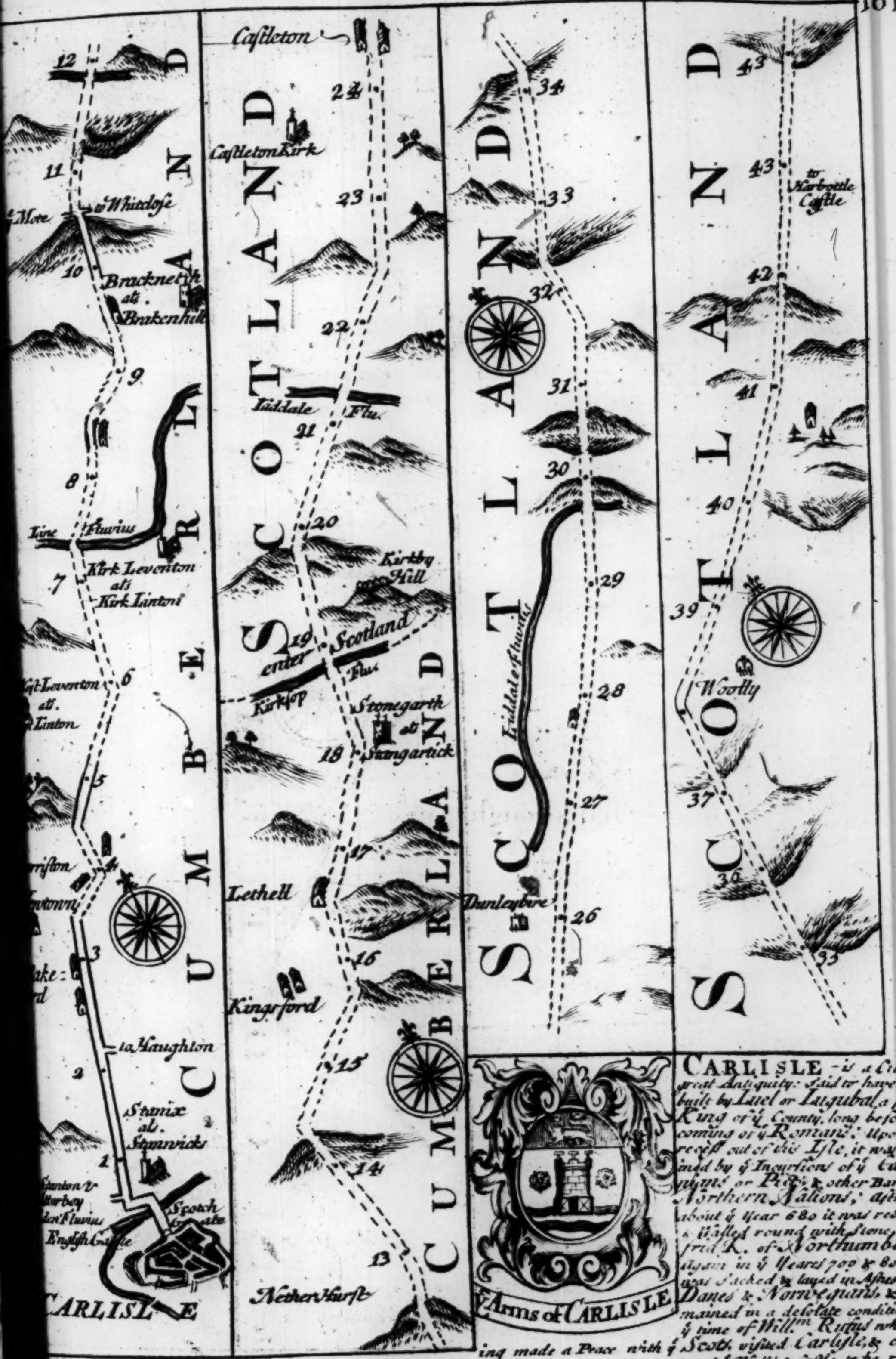
Castleton
Castleton Kirk
Mote
to Whitclose
Bracknethill als Brakenhill
Line Fluvius
Kirk Leventon als Kirk Lintoni
West Leventon als Linton
to Haughton
Stanix als Stanwicks
Stanton & Etterbey
Eden Fluvius
Scotch Gate
English Gate
CARLISLE
CUMBERLAND
SCOTLAND
Liddale Flu.
Kirkby Hill
enter Scotland
Kirklop Flu.
Stonegarth als Stangartick
Lethell
Kingsford
Nether Hurst
Dunlaybire
Liddale Fluvius
to Harbottle Castle
Wootly
Ye Arms of CARLISLE

CARLISLE – is a City of great Antiquity: Said to have been built by Luel or Lugubal, a petty King of ye County, long before ye coming of ye Romans: Upon their recess out of this Isle, it was ruined by ye Incursions of ye Caledonians or Picts, & other Barbarous Northern Nations, afterwds about ye Year 680 it was rebuilt, & Walled round with Stone, by Egfrid K. of Northumberland. Again in ye Years 700 & 800 it was Sacked & layed in Ashes by ye Danes & Norwegians, & remained in a desolate condition till ye time of Willm Rufus who having made a Peace with ye Scots, visited Carlisle, & conside-

how good a Barrier it might be against that People, in case of a new eruption ordered ye Walls & Castle to be repaired.
Henry 1st repaired & much augmented its Fortifications. The Castle is at this Day a well Fortified building, as is the
del, which recevd considerable additions in its Strength, from K. Henry 8th The Cathedral (tho' it suffered considera-
n ye great Rebellion) Still remains a very Magnificent Structure, & there are besides 2 good Parish Churches. The
ration is very Ancient, by Charter from K. Edwrd 3d 26° Rni, Richd 2d 5° & 14° Rni, Hen. 4th 1st Rni,
Hen. 6th 13° Rni &c. & consists of a Mayor chosen Yearly out of 12 Aldermen, a Recorder, Chamberlain, 2 Sheriffs
sen Yearly out of 24 Capital Citizens or Comon Council men, a Sword & Mace bearer &c. It Trades chiefly in Fustian.
rkets, Wednesday & Saturday. Fairs, August 15th, & September 8th

Kelso [at 57] Is a considerable and well built Town, pleasantly Seated on the North side of the River Tweed, & scarce inferiour to any in the South of Scotland; enjoying a good Market, & had formerly a Monastery founded by K. David 1st.

The Eden after having receiv'd several other considerable Rivers, empties it self into the Ituniaan Bay, where we meet with Burgh upon Sands Suppoſ'd to be the same with the old Castra Exploratorum, memorable on the account of the renowned K. Ed. 1st who seduced the Welsh, and marching with his Army againſt the Scotch dyed here in his Camp 7.o Iulij AD. 1307. There is a very fair square Pillar nine Yards & an half in height erected in memory of Him on the very Spot whereon he expired.

About 6 Miles farther in the Itunian Bay or Solway Frith, on a Cape of Land is Bolneſs the Old Blatum Bulgium, formerly a Roman Station, now a little Village having the conveniency of a Harbour & a Fort for its defence, it being the utmoſt bound between England, & Scotland, as the Britiſh Word — Bulch signifies: within a Mile of which begins the Picts Wall, erected by the Romans for the defence of the Britains againſt the Picts, & afterw.ds repaired by Theodosius Father & Son, it was begun in this Place by the Emperour Adrian, & enlarged by Severus, made of Turf & fortified with a Ditch, extending to Newcaſtle upon Tyne, — about 80 Miles in lengh, upon this Wall were Caſtles & Towers erected where Soldiers were garisoned, & in the inside were fixed Brazon Trumpets or Pipes, laid along to call from one Station to another. Here are frequently found Roman Coins Pavements &c. & not long ſince was taken up a Figure of a Mercury or Victory, which is now in the Custody of John Aglionby Esq.r a Learned & curious Gentleman.

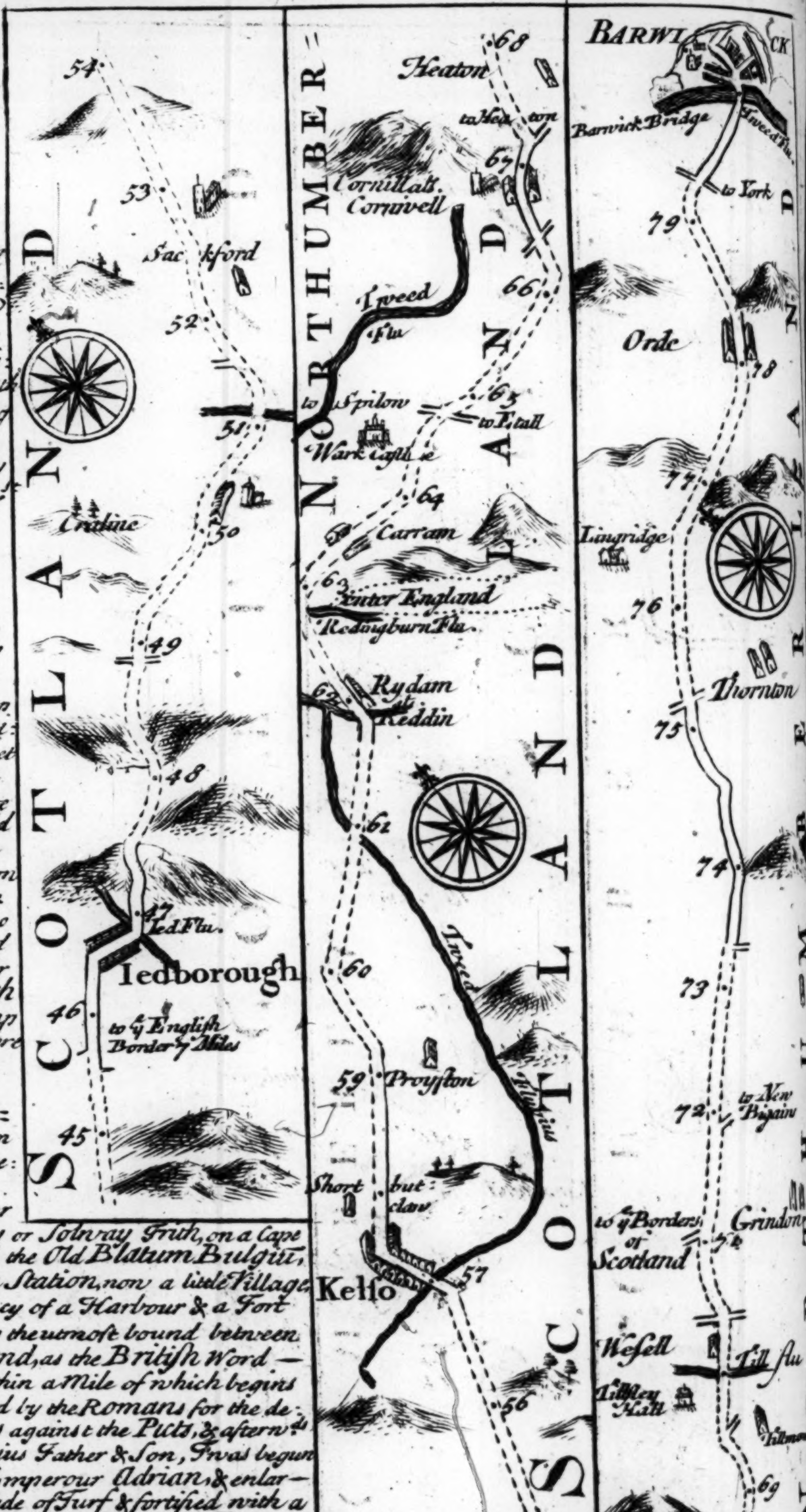

54
53
Sackford
52
51
Crailine
50
49
48
47
Ied Flu.
Iedborough
46
to ye English Border 7 Miles
45
SCOTLAND
68
Heaton
to Heaton
67
Cornillats
Cornwell
Tweed Flu
66
65
to Spilow
to Etall
Wark Castle
64
Carram
63
Enter England
Redingburn Flu
62
Rydam
Reddin
61
Tweed
60
59
Proyston
Short but claw
Kello
57
56
55
Highton
NORTHUMBERLAND
SCOTLAND
BARWICK
Barwick Bridge
Tweed Flu
to York
79
Orde
78
77
Lingridge
76
Thornton
75
74
73
72
to New Bigging
to ye Borders of Scotland
Grindon
71
70
Wesell
Till flu
Tilley Hall
Tillmouth
69
NORTHUMBERLAND

Jedborough [at 47] Is a handsom Market Town and of good resort.

The Road from

CHESTER *to* CARDIFF

Containing 110 comp: & 145 meas.d Miles.

Wrexham ...	9	11'4	New Town ...	45	61 4
Sallatin	19	25'2	Lanbeder vunneth	52	71
Llansylen ..	23	31	Lanbeder vaur	60	81
Llanyelling .	29	39'2	Bealth	68	91'6
Llantair	37	50'2	Brecknock .	80	107'6
Tregunnon ..	41	56'2	Cardiff ...	110	145'4

A MAP of BRECKNOCK SHIRE

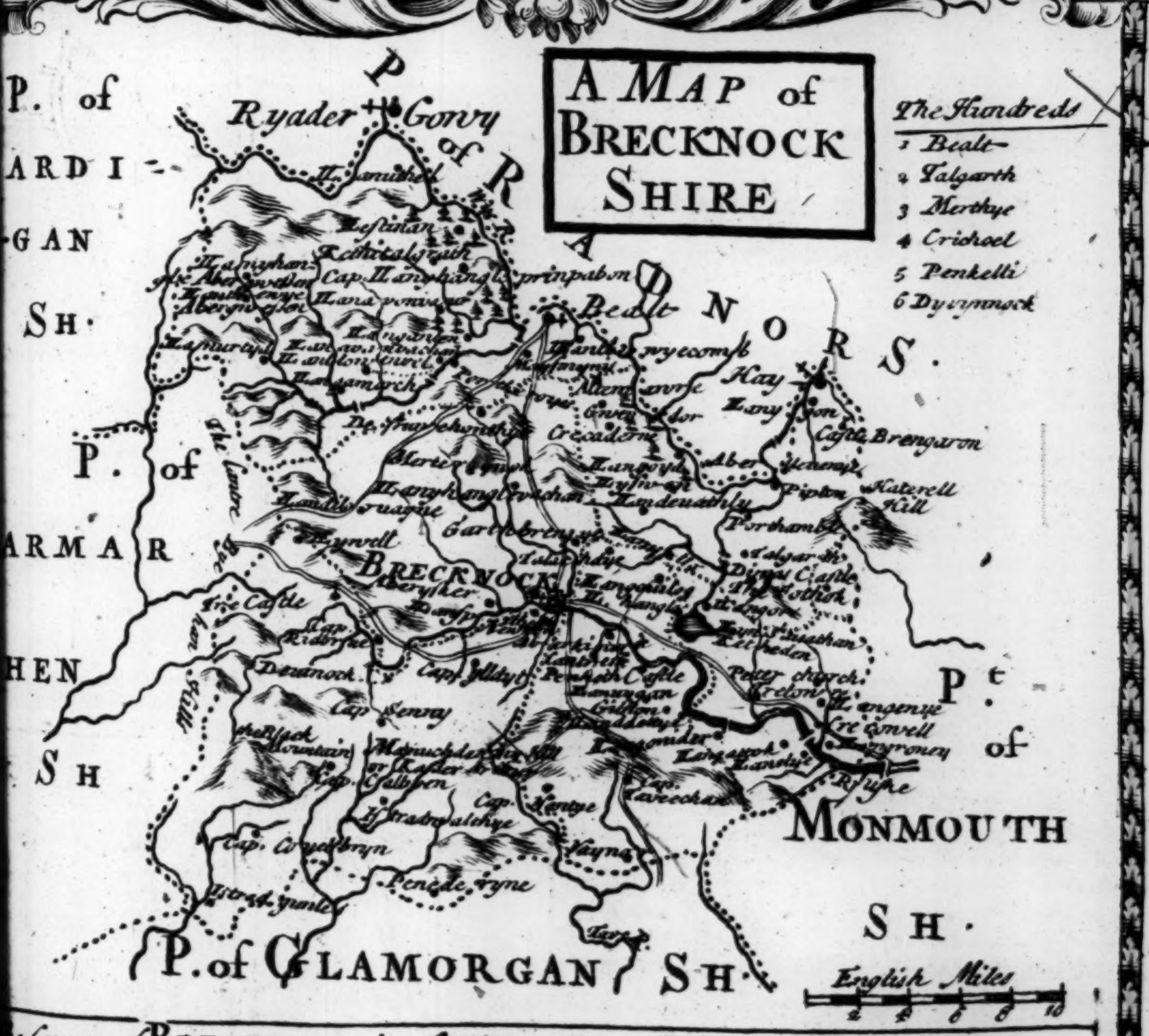
P. of CARDIGAN SH.
P. of RADNORS.
P. of CARMAR THEN SH
P.t of MONMOUTH SH.
P. of GLAMORGAN SH.
The Hundreds
1 Bealt
2 Talgarth
3 Merthye
4 Crichoel
5 Penkelli
6 Dyvynnock
Ryader Gowy
Bealt
Hay
Castle Brengarom
Katerell Hill
Porthamel
Brecknock
Aberysker
Tre Castle
Devinock
Cap Senny
Black Mountain
Cap Coyddbryn
Pen de ryne
Vayna
Tarr
English Miles
2 4 6 8 10

e County of **BRECKNOCK** is 106 Miles in Circumference, contains about 620000
res, is divided into 6 Hund, in which are 4 M.t Towns, out of w.ch only Brecknock ye Shire
wn is represented in Parl.t Has 61 Par.s & about 5034 Houses, The Air is good but sharp, &
Soil for ye most part hilly, having some pleasant & fruitfull Valleys. The County affords
lenty of Corn & Grass, in ye Vales, & ye Rivers abundance of Fish, especially ye Wye & Usk, w.ch
e full of Salmon, Trouts &c. This County pays in ye 2 Sh. Aid, £1565:19:0

CHESTER

Is a very ancient City, formerly the Station of ye Roman Legion Victrix, under Titus Vinius & Julius Agricola, in ye time of ye Emprs Galba & Vespasian, whence some imagine it received its Name, Cestria qu. a Castris: It was made a County Incorporate, by K. Hen: 7th 21o Regni under a Mayor, Recorder, 24 Ald: 2 Sheriffs, 40 Com Councel, &c. This City is one of ye five establish'd Ao 1695 for minting in the New Coin. It is encompassed with strong Walls built by Edelfleda ye Noble Mercian Lady. AD 908. It has 9 Par: Chur: besides St Werburgs the stately Cathedral wherein is said to be interr'd Hen: 4th Emperor of Germany, who married Maud, ye Conqueror's Grand Dau: & regretting ye Imprisonment of his own Father, ye Pope, & Cardinals, in his troubled Reign, after he had been reconciled to & releas'd them, retir'd hither to spend ye remainder of his Life in privacy, as a Penitent. It is beautified with 4 Stately Gates, besides 3 Postern's, fortified with a Strong Castle & several Watch Towers, & Battlements for great Ordnance: The way of Access to it is by a handsome Stone Bri: of 7 Arches, over ye Riv: Dee having a Gate at each end: the cheif of which called ye Water Tower; supplies ye Conduit Pipes with fresh Water. In ye Principal Streets are Piazzas or Rows, having Shops on both sides, under wch People walk free from Wet in ye greatest Showers. The New Exchange or Comon Hall begun Ao 1695 finished 1699 is a very Noble Structure, as is ye Shire Hall within ye Castle, where all matters of Law relating to ye County Palatine (which now is Incorporated into ye Patrimony of ye Crown) are decided by a Chamberlain, a Justice for ye Common Pleas of ye Crown, 2 Barons of ye Exchequer, 3 Serjeants at Law, a Sheriff, Attorny, Eschcator. In ye said Shire Hall are Apartments for ye Justices of Ass in their Circuit. This City declared for K. Chas 1st under ye Ld Byron, in ye time of ye Rebellion, & afterwards fo Cha: 2d under Sr Geo: Booth. It was famous of old for ye Triumph of K. Edgar over ye British Ks, who Kinadius K. of Scotland, Malcolm K. of Cumberland, Macon K. of Man & ye Islands, being 8 in N ber, were obliged to row him in a Barge up ye River Dee. Mts Wedn: & Sat: Fairs, Midsummer & Michas, continuing for about a Week.

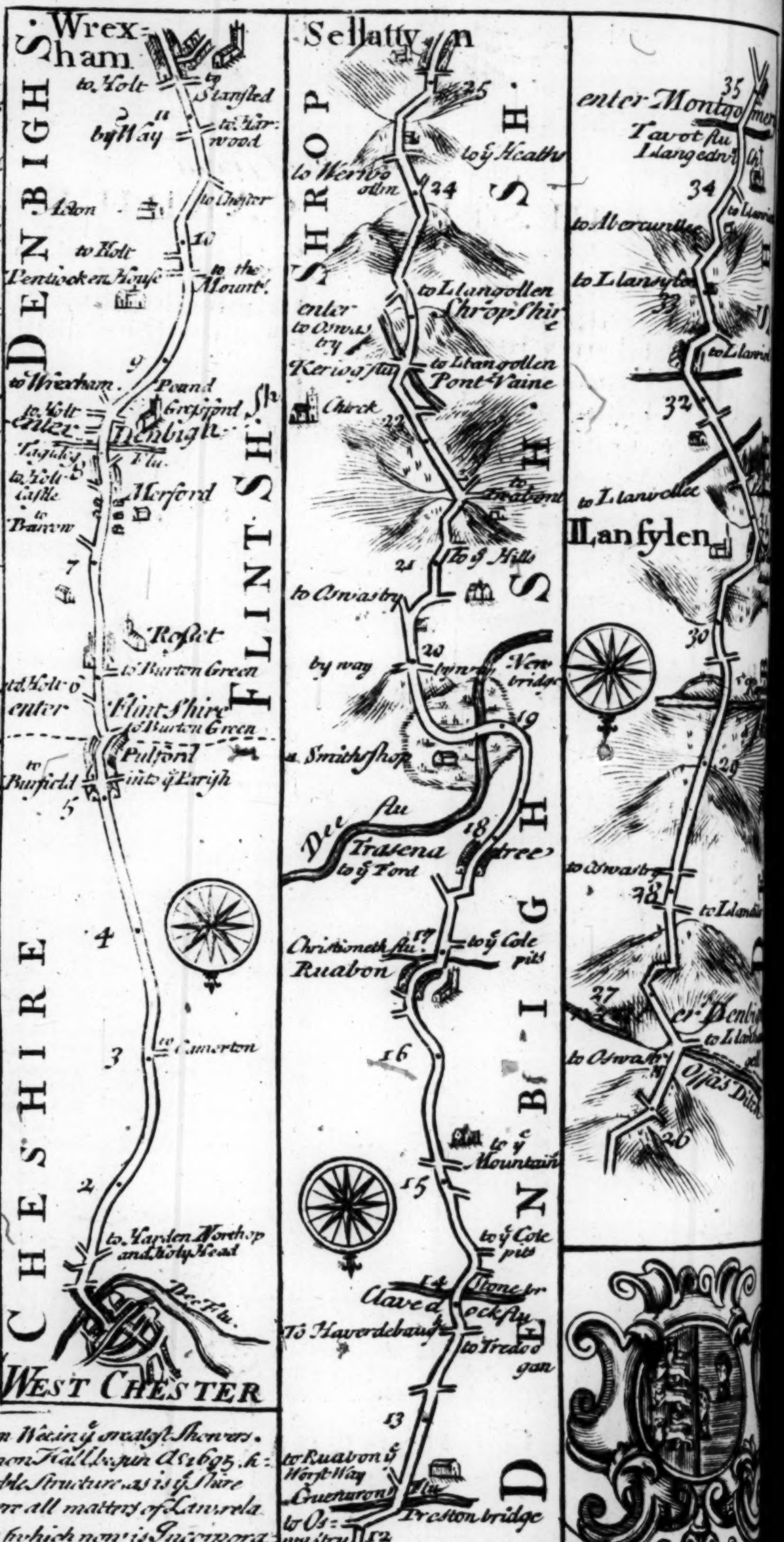
Wrex-ham
DENBIGH S.
to Holt
to Stansted
by Way
to Barwood
to Chester
to Holt
Pentiocken House
to the Mount
to Wrexham
Pound Gressford
to Holt
enter Denbigh
Flu.
to Holt Castle
to Trevor
Merford
Rosset
to Burton Green
to Holt
enter Flint Shire
to Burton Green
Pulford
to Burfield
into ye Parish
to Camerton
to Harden Northop and Holy Head
Dee Flu.
CHESHIRE
FLINT SH.
WEST CHESTER
Sellattyn
to ye Heaths
to Wernbo
SHROP SH.
to Llangollen
enter Shropshire
to Oswestry
Kerion flu.
to Llangollen
Pont Vaine
Church
to Ruabon
to ye Hills
to Oswestry
by way
Newbridge
Smithshop
Dee flu.
Trasena
to ye Ford
tree
Christioneth flu.
Ruabon
to ye Cole pits
to ye Mountain
to ye Cole pits
Claved
Stone br.
ock flu.
To Haverdebaugh
to Tredogan
to Ruabon & Worst Way
Gueneronn Flu.
to Oswestry
Preston bridge
DENBIGH
enter Montgomery
Tavot flu.
Llangedwin
to Aberavallee
to Llansylen
to Llanrai
to Llanwellee
Llanfylen
to Oswestry
to Llandis
enter Denbigh
to Llanda
to Oswestry
Offa's Ditch
ye Arms of CHEST


46
Pont Matherawall
Vurnway Flu.
45
to Pont Robert ap Aluere
to Voytree a House
44
to y Hill
Evan ap Powel's Well
to Llan-fanfraid
43
Llan-fanfraid
42
Llanfanfraid
41
40
Llanvelling
to Llanllea
to Llanwaddgham
to Llwydes
38
Llanvaughan
to Oswastree
MONTGOMERY SH.

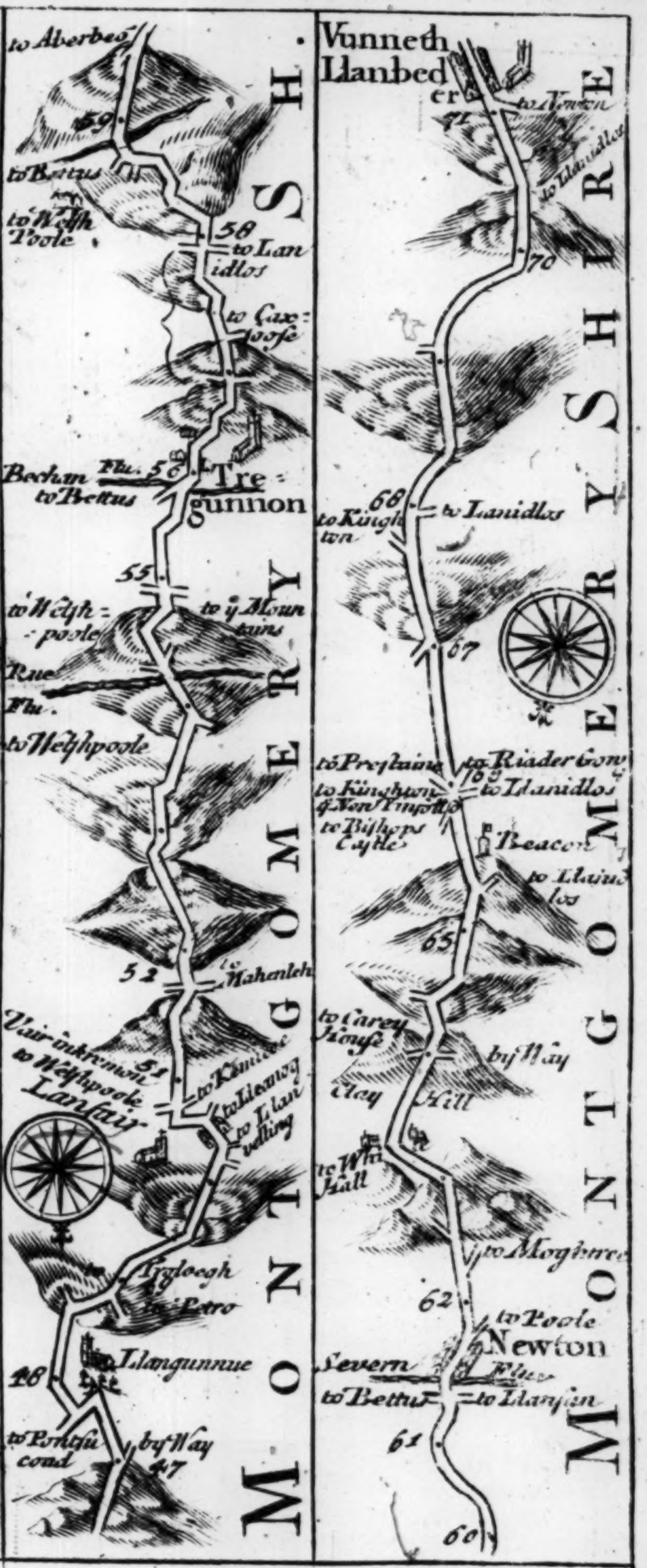
to Aberbeg
59
to Bettus
to Welsh Poole
58
to Lanidlos
to Caxsoose
Becham Flu.
56
to Bettus
Tregunnon
55
to Welshpoole
to y Mountains
Rue Flu.
to Welshpoole
52
to Nahenleh
Vair inkrmon
to Welshpoole
51
to Kamimre
to Lleanog
to Llanvelling
Lanfair
Tyrlough
Petro
Llangunnue
48
to Pontsu cond
by Way
47
MONTGOMERY SH.
Vunneth
Llanbeder
71
to Towen
to Llanidlos
70
68
to Kington
to Lanidlos
67
to Presteign
to Kington & New Pinfold
to Bishops Castle
to Riader Gowy
to Llanidlos
Beacon
to Llanidlos
65
to Carey House
by Way
Clay Hill
to Whit Hall
to Moghurre
62
to Poole
Newton
Severn Flu.
to Bettus
to Llansan
61
60
MONTGOMERY SHIRE

Greshford [at 8½] noted for an Harmoni-
y Ring of Bells.

Newtown or Tre'Nenydh [at 61½] Was formerly a Corporati-
& has still a Mt on Tuesdays.

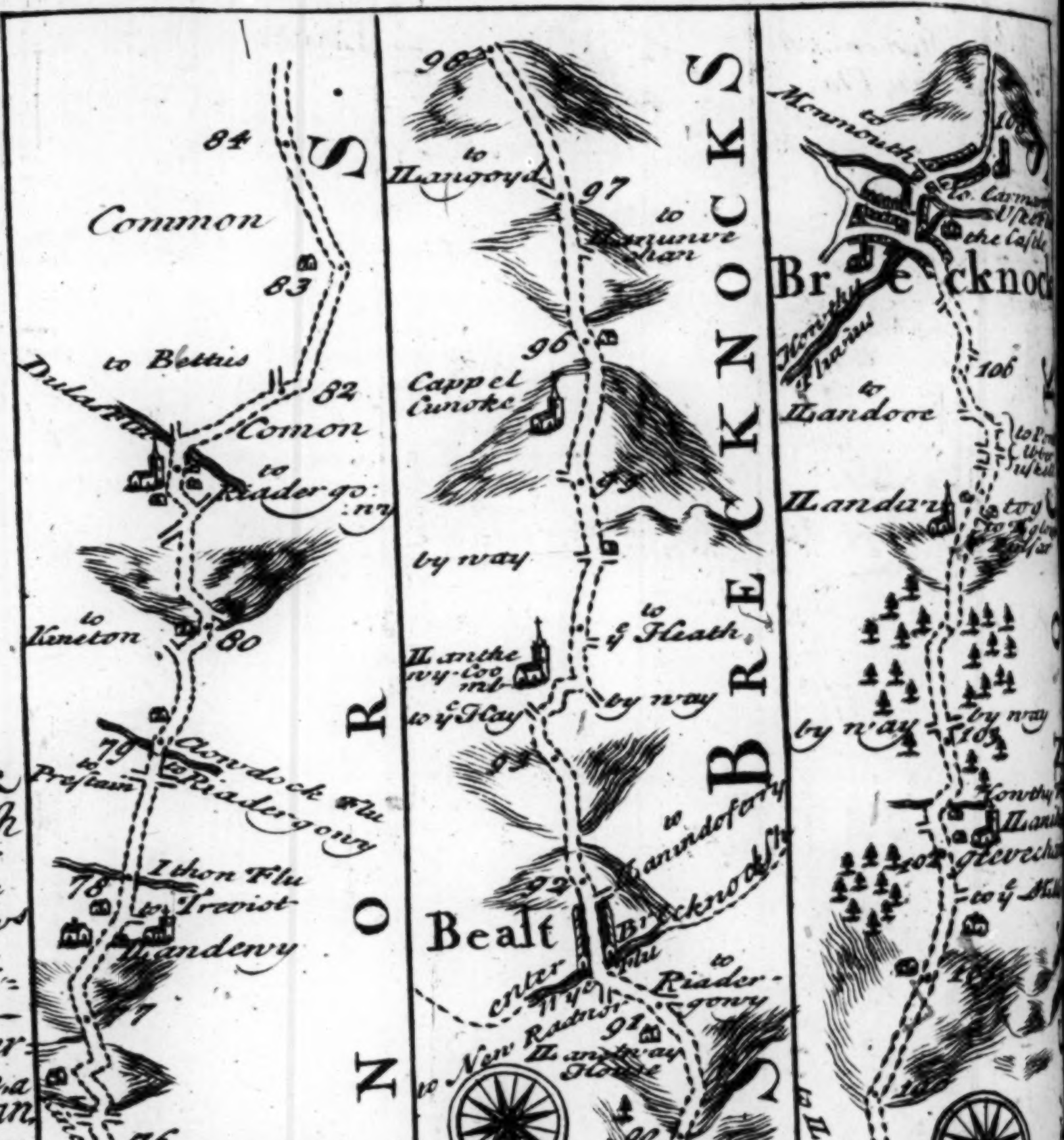
84
S
Common
83
to Bettis
Dulas
82
Comon
to Riadergo ny
to Kineton
80
R
79
to Prestain
Clowdock Flu
to Riadergony
Ithon Flu
78
to Treviost
Llandeny
O
77
Kineton
76
to Combehire Abby
N
75
Pont-Llanbister
Llanbister
74
D
to Llannano
A
73
72
Llanbrader Vinneth
to the Mill
R
to Newtown
to Llanidlos
98
to Llangoyd
97
to Llanwre than
96
Cappel Cunoke
95
by way
Llanthe wy-Coomb
to ye Hay
to ye Heath
by way
94
93
to Llandefeiley
Brecknock Sh
Bealt
enter Wye Flu
to Riader gony
to New Radnor
91
Llanthway House
90
89
to Kineton
88
87
to Bealt the worst way
to Kineton
to Kineton
to Riadergony
Itham Fluvius
86
85
Common
BRECKNOCKS
RADNORS
to Monmouth
to Carmarthen
the Castle
Brecknock
Honithy Fluvius
106
to Llandove
Llandarr
by way
105
Honthy Fl
Llanhamlach
Glevechar
by way
99
ye Arms of BRECK

Brecknock

Called in the Britiſh Language Aber-Hondhy from the confluence of ye 2 Rivrs Hondhy & Uſk. It is a Town of great Antiquity & had a strong Caſt. built in it by Bernard Newmarch a couragious Norman, who was ye firſt perſon yt ſucceſsfully attempted ye Reduction of this Country temp. Willi. Rufi. & ye more effectually to ſettle his Conqueſts, married Neſt ye Daughter of Pr. Gryffydh: who being a libidinous & paſsionate Woman, & reſenting an affront, wch Mahel her only Son had put upon a Spark of hers, did not ſcruple deposing before K. Hen. 2d That he was begotten on her in Adultery & so ye Ldſhip & Poſseſsions of his Father devolved on his Siſter Sibyll & her Husband Miles E. of Hereford, who leaving 5 Sons, & then dying without Iſsue ye
Inheritance fell to Bertha his Daughter, She married Philip de Breose, & had by him Wm. de Br
Ld. of Brecknock, whose Wife's unhappy Petulancy & Railery agt. K. Jno. obliged him to mortga
Caſtles of Brecknock, Hay, & Radnor, to ſatiſfy ye Debts due to, & demanded by ye offended King, w
put a Garison in each Caſtle. But Breose hankering after his former poſseſsions, & having ſurprized
rison & endeavoured to excite a Rebellion was on approach of ye Ks. Forces obliged to retire into
land, whence returning, & after a pardon granted on a feigned ſubmiſsion & ſolemn promises of
ence raising new diſturbances. He was at laſt forced to flee into France where he dyed And his
ye Source of his miſfortunes) was her-ſelf impriſon'd & miſerably ſtarved to Death.
This Town is at preſent in a very flouriſhing condition, being govd. by 2 Bayliffs, a Recordr. 15 Alde
Chamberlns, a Town Clerk, 2 Conſtables, & 2 Serjts. at Mace & ſends 1 Membr. to Parlt. It has 2 P
& K. Hen. 8th founded in it a Collegiate Church of 14 Prebendaries, which he tranſlated hither
Aber Gwilly in Carmarthenſh. & ſettled in ye Priory of ye Dominicans. Mt. on Wednesday

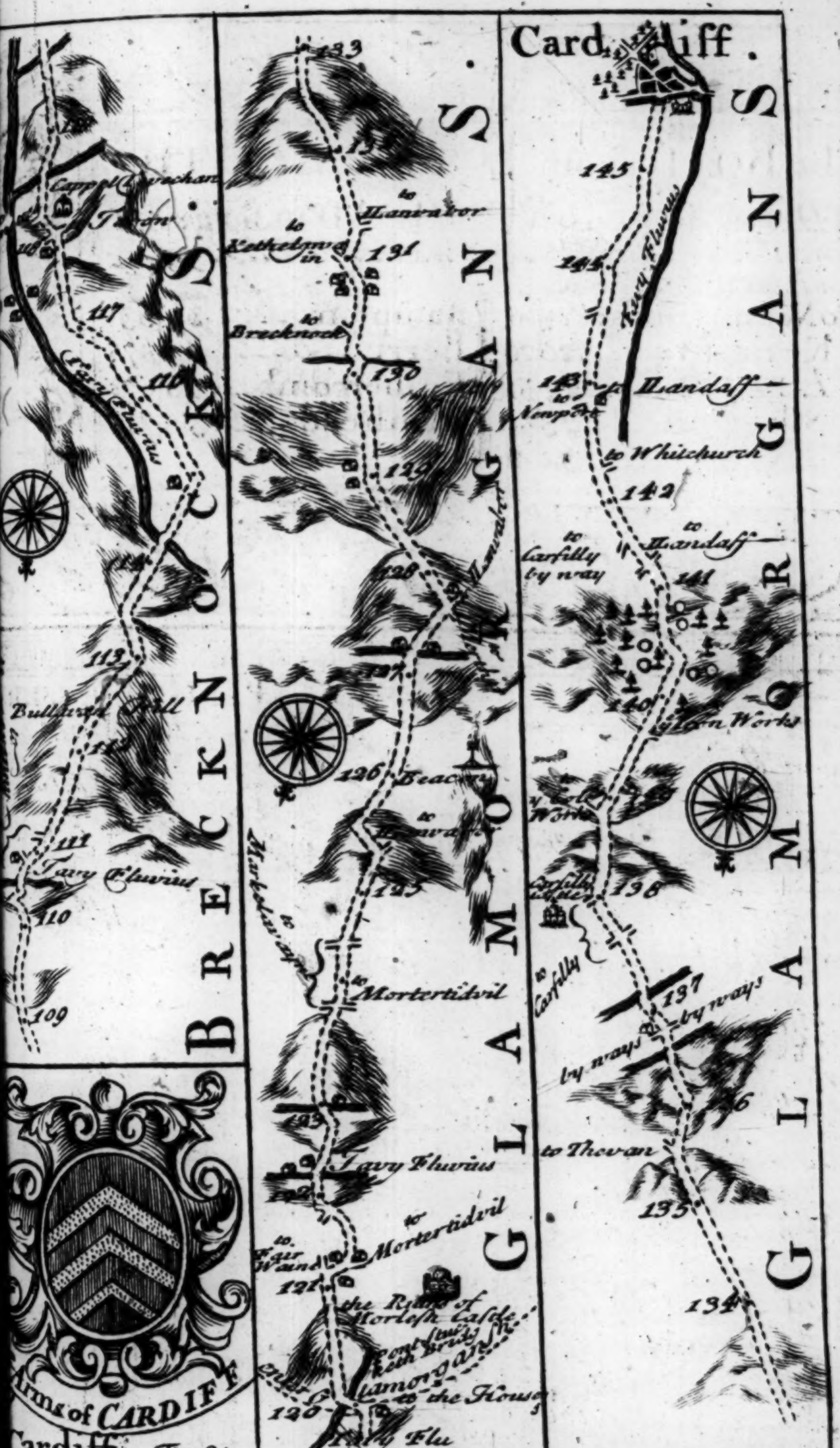
Cardiff.
GLAMORGAN S.
GLAMORGAN S.
BRECKNOCK S.
GLAMORGAN S
145
144
143
142
141
140
139
138
137
136
135
134
133
132
131
130
129
128
127
126
125
124
123
122
121
120
118
117
116
114
113
112
111
110
109
Tavy Fluvius
to Newport
Llandaff
to Whitchurch
to Llandaff
to Carfilly by way
Iron Works
to Carfilly
by ways
to Thevan
to Llanvabor
to Kethelmws in
to Brecknock
Beacon
to Mortertidvil
to Fair Waind
the Ruins of Morlesh Castle
Glamorgan Sh.
to the House
Bulliwan Hill
Capell Llanechan
Arms of CARDIFF

Cardiff — The Shire own, & a very ancient Corporation, consisting of 2 Bayliffs (who hold a Court f Record in the Town once every Fortnight, & returne a Members to Parliament lldermen, & Burg. who elect ye Mr. Market on Satturday. Fairs for Cattle, Sheep, Ho es &c. 2d Wednesday in March, June 20th September. 8th & November 30th. Ro urthose, Earl of Normandy, and eldest Son to William the Conqueror, having is Eyes put out by order of his Brother Henry, was afterward imprisoned in ardiff Castle, where he died in an old Age.

The ROAD from DARTMOUTH in DEVON SHIRE To MINHEAD in SOMERSET S.

Containing 52 comp. & 71 meas.d Miles.

from DARTMOUTH	comp.	meas.		comp.	meas.
to Newton Bushel	12	16	Bampton	39	53^{2}
Kenford	20	26^{7}	Berry	42	57^{2}
EXETER	22	31^{3}	Embercomb	50	67^{6}
Silverton	28	39	Minhead	52	71^{2}
Tiverton	34	46			

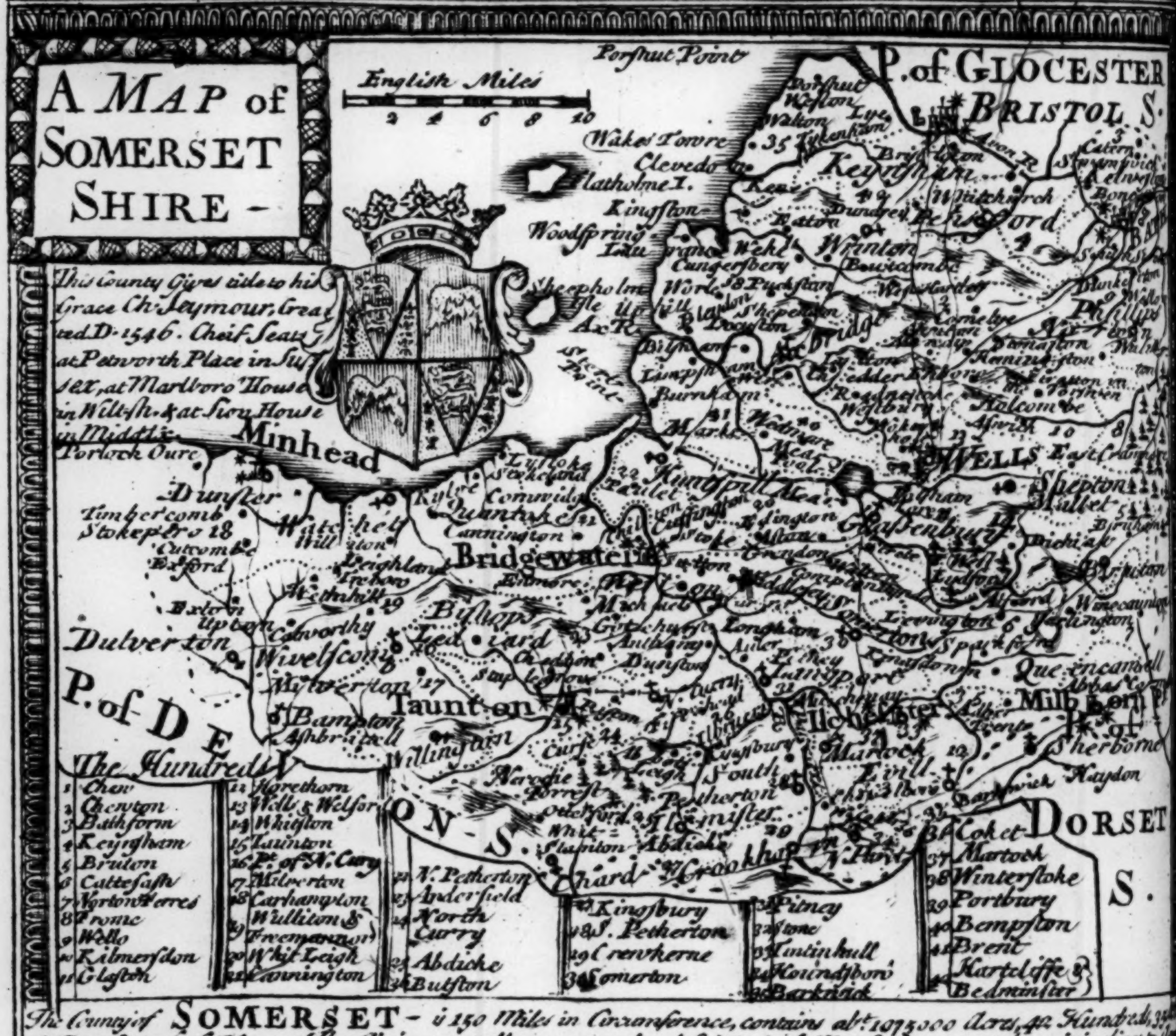
A MAP of SOMERSET SHIRE
English Miles
2 4 6 8 10
Porshut Point
P. of GLOCESTER
BRISTOL S.
Wakes Towre
Clevedon
Flatholme I.
Kingston
Woodspring
Steepholme Isle
Keynsham
Wrinton
Chew
Axbridge
Minhead
Dunster
Porlock Oure
Timbercomb
Stokepero
Cutcombe
Exford
Watchet
Williton
Quantock
Cannington
Bridgewater
Dulverton
Wivelscomb
Milverton
Bampton
Ashbrittell
Taunton
Willingham
Glastenbury
WELLS
Shepton Mallet
Ilchester
Ilminster
Chard
Crookhorn
South Petherton
Evill
Milbourn Port
Queencamell
Sherborne
Haydon
P. of DEVON S.
DORSET S.
The Hundreds
1 Chew
2 Chewton
3 Bathform
4 Keynsham
5 Bruton
6 Cattesash
7 Norton Ferres
8 Frome
9 Wells
10 Kilmersdon
11 Glaston
12 Horethorn
13 Wells & Welsfor
14 Whitston
15 Taunton
16 Pt. of N. Curry
17 Milverton
18 Carhampton
19 Williton & Freemanors
20 Whit Leigh
21 Cannington
22 N. Petherton
23 Andersfield
24 North Curry
25 Abdicke
26 Bulston
27 Kingsbury
28 S. Petherton
29 Crewkerne
30 Somerton
31 Pitney
32 Stone
33 Tintinhull
34 Houndsboro
35 Barkwick
36 Coker
37 Martock
38 Winterstoke
39 Portbury
40 Bempston
41 Brent
42 Hartcliffe & Bedminster

This County Gives title to his Grace Ch. Seymour, Created D. 1546. Cheif Seats at Petworth Place in Sussex, at Marlboro' House in Wilt-sh. & at Sion House in Middlx.

The County of **SOMERSET** – is 150 Miles in Circumference, contains ab.t 1075300 Acres, 42 Hundreds, 3 385 Par: & 44006 Houses: The Air is generally very good, unless it be in ye Marsh Country, where it inclines to & other Distempers. The Soil is likewise extraordinary, yeilding in ye Low Country plenty of Corn, Grass & Syder, & ye Hills tho' much more barren, by labour & industry are become able to bear good Corn. Its for ye most an uneven Country; except in ye Lower Parts w.ch is Moorish, & in some Places so full of Boggs, that there is no over in ye Winter Season, being inaccessable to Man or Beast unless it be in ye dry time of Summer. Its cheif Com dities are Corn Cattle, Lead, Wood for Dyers, & Bristol Stones. The Oxen in this County vie with Lancash. for est in England. Tis in fine a plentifull County yielding all manner of grain, Fish, Fowl, Fruits &c. Its Hills covered with Flocks of Sheep. Its Rivers are full of Trouts, Eels. &c Its cheif Manufactures are Cloth, Serge Pays to the 2 Shill: Aid. £37236-11-0.

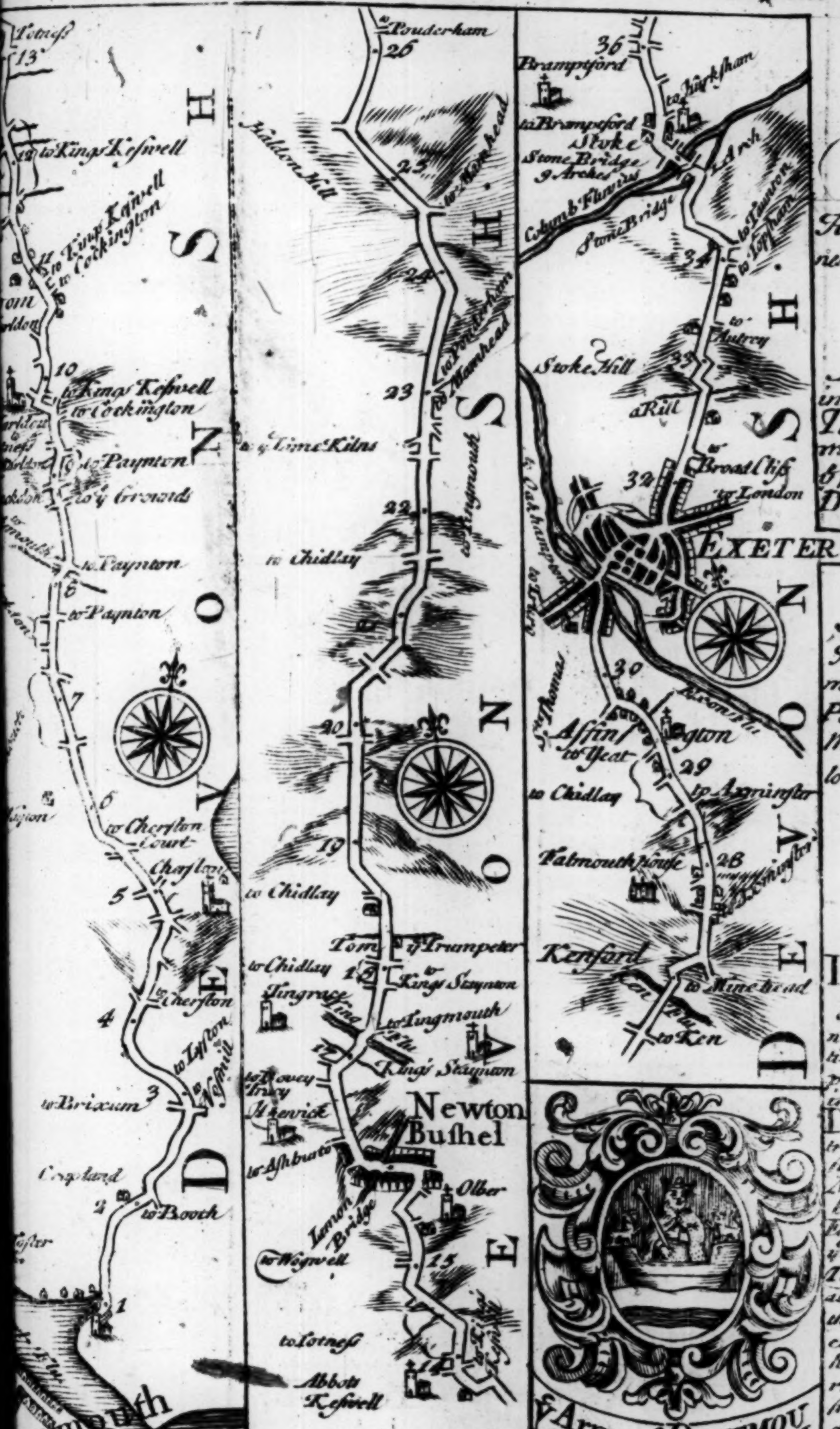
Totneſs
13
to Kings Keſwell
to Kings Keſwell
to Cockington
10
to Kings Keſwell
to Cockington
to Paynton
to ÿ Grounds
to Paynton
to Paynton
7
6
to Cherſton Court
Cherſton
5
to Cherſton
4
to Lyſton
Noſsmill
3
to Brixum
Copland
2
to Booth
1
Dartmouth
DEVON SH.
Pouderham
26
25
Haldon Hill
to Moreton Hamſtead
24
to Moreton Hamſtead
23
to ÿ Lime Kilns
22
to Tingmouth
to Chidlay
20
19
to Chidlay
Tom ÿ Trumpeter
to Kings Steynton
to Chidlay
Tingrace
to Tingmouth
Kings Steynton
to Bovey Tracy
Haccombe
to Aſhburton
Newton Buſhel
Olber
Lemon Bridge
to Woodwell
15
to Totneſs
Abbots Keſwell
14
DEVON SH.
36
Brampford
to Bickleigh
to Brampford Stoke
Stone Bridge 9 Arches
Columb Fluvius
1 Arch
Stone Bridge
to Feniton
to Fenhon
34
to Autrey
Stoke Hill
33
a Rill
Broad Cliſt
to London
32
EXETER
to Oakhampton
to Crediton
St. Thomas
30
Alphington
Exe Fl.
to Heavitree
29
to Axminſter
to Chidlay
Falmouth Houſe
28
to Kingſteignton
Kenford
to Minehead
to Ken
DEVON SH.
ÿ Arms of DARTMOUTH

Newton Buſhel

Has a good Mt. on Wednesday, for Corn Cattle &c.
[at 16]

Several turnings in this page, leads to **Tingmouth**, Remarkable for being ÿ place where the **Danes** first landed, Ao Dom. 800

Silverton

Is a Town well accommodated, govern'd by a Portreeve. Fairs on Midſumer & St. Bartholomew's day.
[at 30]

Clifton, Dartmouth & Hardneſs

were originally 3 diſtinct Towns, but are at preſent 1 Corporation, included in the Name **Dartmouth**, so treating them as one, we find it was firſt made a Mayor & Boro Town, by K. **John**. King Edwd. 3d granted, that ÿ Burgeſſes Should be Toll Free, throughout all England, confirmed their choice of a Mayor, empowered them to hold Ples within the Borough, & exempted them from being impleaded out of it, or Impannell'd on Juries: **Richd.** ÿ 2d, in conſideration of their having freely aſſiſted

n with Proviſions & Amunition, in his War with **France**, Enacted that Tin ſhould be only export
from hence; **K. Edwd. 4th**, to reward their courage againſt ÿ **French**, tranſlated hither the
t from Fowey, & gave them 20l. P. Annum in Fee Farm, to which **K. Richd. 3d**, & Hen. 7th
led 20. p. Annum more. Nor can we well forbear mentioning ÿ Bravery & Courage of the
male Inhabitants of this Town in former times, who when ÿe **French** attempted to set Fire to it,
hey had before to **Plymouth**, did not, like ÿ modeſt **Grecians**, of Old so much urge their
sbands to Fight, as Set them an extraordinary example, by engaging ÿ Enemy themſelves who
y repelled with conſiderable loſs, taking their General Monſieur Caſtle, Lords, & 23 Knights
iſoner. The Corporation conſiſts of a Mayr., 12 Maſters or Magiſtrates, a Recordr., 2 Bayliffs, a Tn.
k, & High Steward. The 3 laſt choſen by ÿ said Mayr. & Magiſtrates, who have ÿ Power of making
men, by whom ÿe Membrs. of Parlt. are choſen. To ÿ Boro belongs a Court of Seſſions, & a Water Bayliff
t Court, holden by a Leaſe for 3 Lives from ÿe Dutchy of **Cornwall**. The Harbour is very safe & comodious
Caſtles, one of wch. has 5 Guns, another wth. a 2d of as many, & a 3d called Kingſwere, wch. has Several Block
ſes, & not long since had a Chain running croſs the Haven. It has a good Market on Fryday.

Exeter

Gives title to yᵉ Noble I. Cecil Created Earl May yᵉ 4th 1605. Cheif Seats at Burlegh in Northampton-Sh. Kigton in Lincoln-Sh. & at Snape in York-Sh.

Minhead

Is a Port Town & was formerly govᵈ. by a Portreeve It is at this day under 2 Constables annually chosen at yᵉ Court-Leet of yᵉ Lutterels of Dunstan Castle in this County, who are Lᵈˢ of yᵉ Manor. The Members of Parlᵗ. are chosen by a majority of yᵉ Pot-Walloons [i.e. House-keepers, or such as boil yᵉ Pot] within yᵉ Boroᵒ. The Town by reason of its convenient Harbour, drives an Indifferent trade to Ireland &c. & has a Mᵗ. on Wedn. & a Fair on Whitsun-Tuesday.

Tiverton

Called formerly Twiforᵈ Town, from its scituation between 2 Fords, Is an ancient Borough, & Mᵗ. Town; Tho' it was not represented in Parliament, till yᵉ time of K. Jaˢ. 1ˢᵗ, who by Chart. 13ᵒ Rni. made it a Free Tⁿ. incorporate, consisting of a Mayor, 12 Capital & 12 Inferiour Burgesses, or Assistᵗˢ, a Recordʳ., and Clerk of the Peace; The Mayʳ. is by yᵉ sᵈ Chart. appointed Goal Keeper, & yᵉ Delivery thereof to be holden before him & yᵉ Recordʳ. The Mayor, Burgesses, & Assistᵗˢ have yᵉ right of electing Members of Parlᵗ. The Town is very noted for yᵉ Woollen Manufacture, especially its excellent Kersies, for yᵉ Sale of wᶜʰ there is a particul Mᵗ. on Mond., as there is for other Comodities on Tuesd. & Sat. & yᵉ Fairs on Trin. Tuesd. & Michᵃ. This T has several times suffer'd by Fire very remarkable, vizᵗ. by a Fire wᶜʰ broke out in Apr. 1598, on yᵉ M & was so violent yᵗ several of yᵉ Inhabᵗ. were burnt in yᵉ Streets & Shops, & yᵉ Tⁿ consumed to yᵉ Nᵒ. of b Houses, nothing but yᵉ Chu. Cheif Place, & Alms-Houses escap'd; It was scarce rebuilt but another F happened as destructive. It was at last re-edified as now standing. In K. Jaˢ. Charter aforesaid, it is m on'd by way of Comiseration & yᵉ loss it then sustain'd [we suppose by yᵉ last Fire, said to amount to £350 The Church is a very spacious old Fabrick, & the Freeschool a very neat & comodious building, w convenient Apartments for the Master and Usher, founded by Peter Blundel, a rich Cloathier & N tive of this Tⁿ. who gave £2000, to be laid out on a Purchase for yᵉ maintenance of 3 Scholars at Ox & as many at Cambridge, to be elected from this School; yᵉ Number has been since encreased to 4 in each University, Vizᵗ. in Baliol Coll. at Oxford, & Sidney at Cambridge.

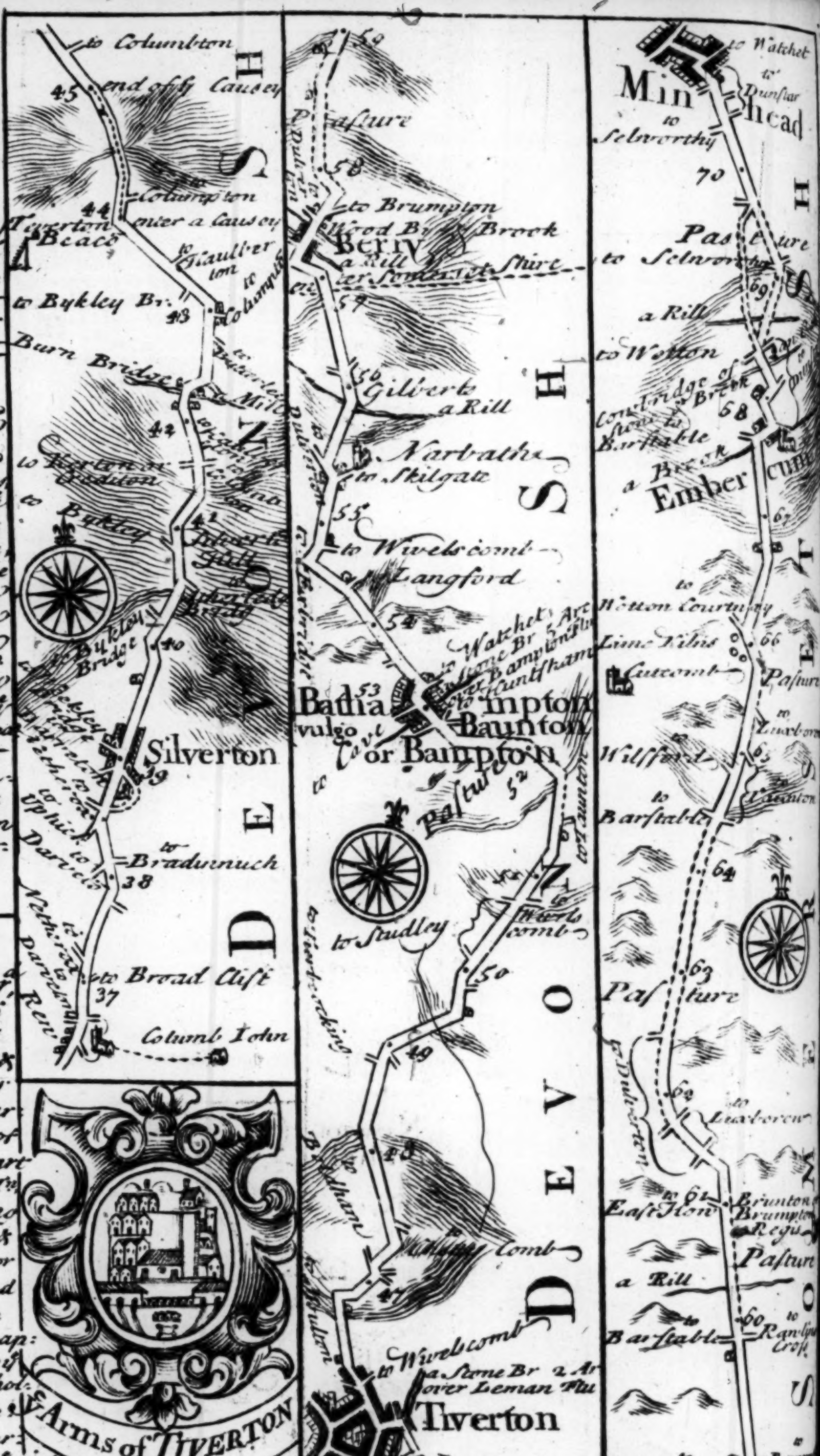

to Columbton
45
end of yᵉ Causey
Columpton
44
over a Causey
Tiverton Beach
to Haulberton
to Columpton
to Bykley Br.
43
Burn Bridge
Mill
42
to Tiverton in Braddon
to Bykley
41
Bykley Bridge
40
Silverton
39
to Uphill
to Darells
to Bradninch
38
to Broad Clist
37
Columb John
DEVON SH
Arms of TIVERTON
59
Pasture
58
to Brumpton
Wood Br.
Brook
Berry
a Rill
Somerset Shire
57
56
Gilbert
a Rill
Narbath
to Skilgate
55
to Wivelscomb
Langford
54
to Watchet
a Stone Br. 2 Arches
to Bampton
53
Bathampton vulgo Baunton or Bampton
Pasture
52
to Studley
Wivelscomb
50
49
48
47
to Wivelscomb
a Stone Br. 2 Ar. over Leman Flu.
Tiverton
to London
DEVON SH
to Watchet
to Dunstar
Min head
to Selworthy
70
Pasture
to Selworthy
69
a Rill
to Wotton
Coneridge of Shoal to Barstable
a Brook
68
a Brook
Ember
67
to Wotton Courtney
Lime Kilns
66
Cutcomb
Pasture
to Luxborow
Wilsford
65
to Barstable
64
63
Pasture
to Dulverton
62
to Luxborow
61
East Ilon
Brunton or Brumpton Regis
Pasture
a Rill
60
to Barstable
to Ranlipe Cross
to Dulverton
to Brumpton
SOMERSET SH

The Road from

S^t. DAVIDS *to* HOLYWELL.

Containing 112 comp & 156'4 meas'd Miles

to

Fiscard	12	16'2	Macheleth	64	89'2
Newport	17	23	Aberangel	71	99'5
Cardigan	24	33'4	Llamun mowthy	76	107'2
Llanarch	38	51'5	Balla	86	120
Llancusted	46	63	Bettus	93	131
Llanbadarn vaur	52	71'4	Ruthyn	100	141'2
Talabont	57	78'3	Holywell	112	156'4

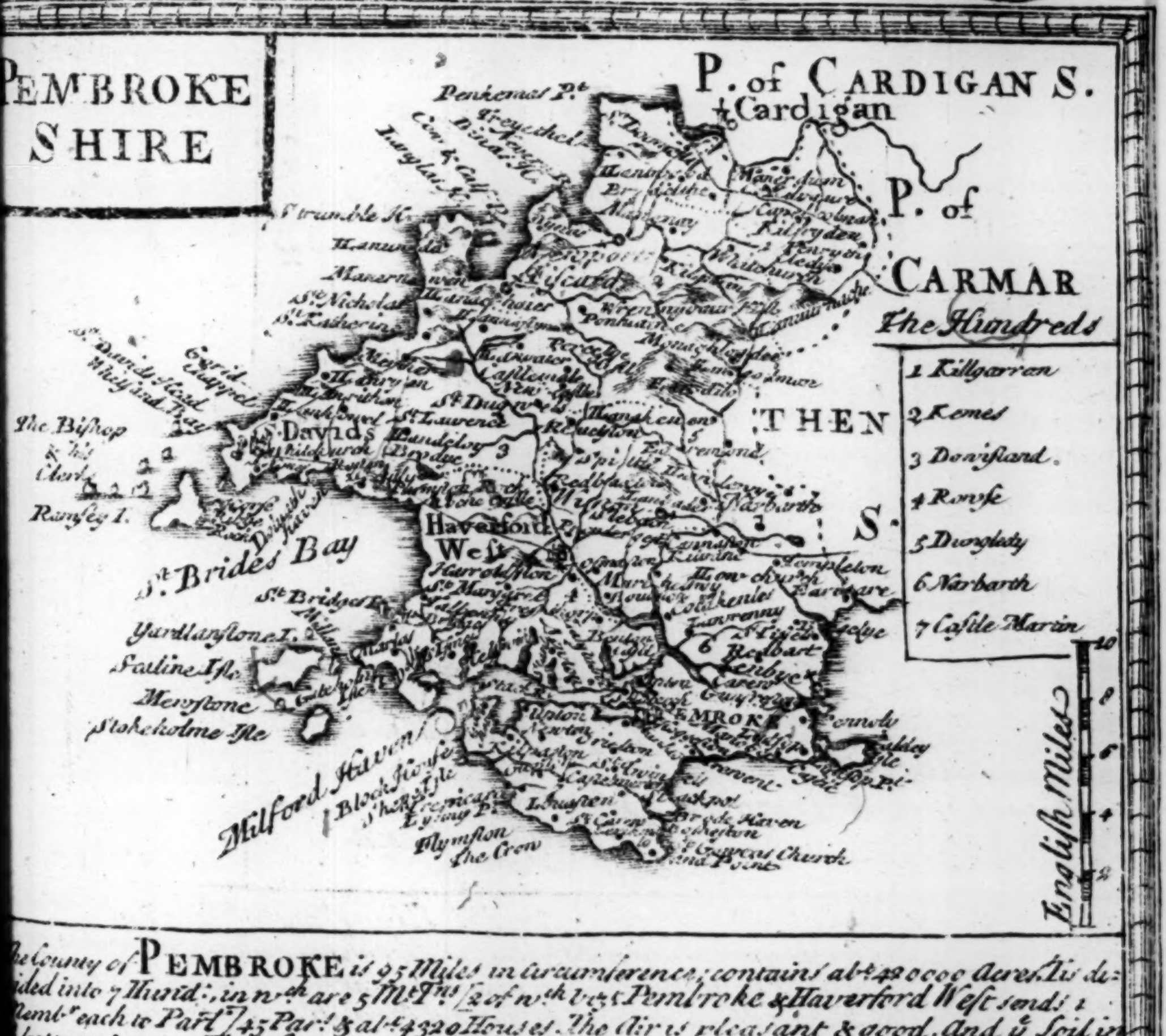
PEMBROKE SHIRE
P. of CARDIGAN S.
Cardigan
P. of CARMAR THEN S.
The Hundreds
1 Killgarren
2 Kemes
3 Dewisland
4 Rowse
5 Dungledy
6 Narbarth
7 Castle Martin
English Miles
St. Brides Bay
Milford Haven
The Bishop & his Clerks
Ramsey I.
Davids
Haverford West
Fiscard
Newport
St. Nicholas
Strumble H.
Yardlanstone I.
Scaline Isle
Merestone
Stokeholme Isle
Pembroke
Narbarth
Tenby
St. Brides
Block House
The Crow
Flymston
St. Govens Church
Penkemas Pt.

he County of **PEMBROKE** *is 95 Miles in Circumference; contains abt 420000 Acres. Tis di-*
ided into 7 Hund:, in wch are 5 Mt Tns [2 of wch vizt Pembroke & Haverford West sends 1
Membr each to Parlt] 45 Pars & abt 4320 Houses. The Air is pleasant & good, And ye Soil in
bottom & towards ye Sea extraordinary fruitfull some Hills & Mountains appear in
Inland wch are more barren yet feeding abundance of Sheep, Goats Cattle &c. Here is
lenty of Fish, Fowl, Pit Coal, & Marl. In this County is Milford Haven ye largest & most
pacious Harbour in ye Kingdom. It Pays in ye 2 Sh: Aid £3953:4:11.

S.t Dogmaels — Had formerly a Monastery, founded by the Martins, according to the Order of Tours. [at 32¾]

Merth or (Moithry, or as commonly called Mathery it has a consider.ble Fair on Michas day for Cattle &c [at 10]

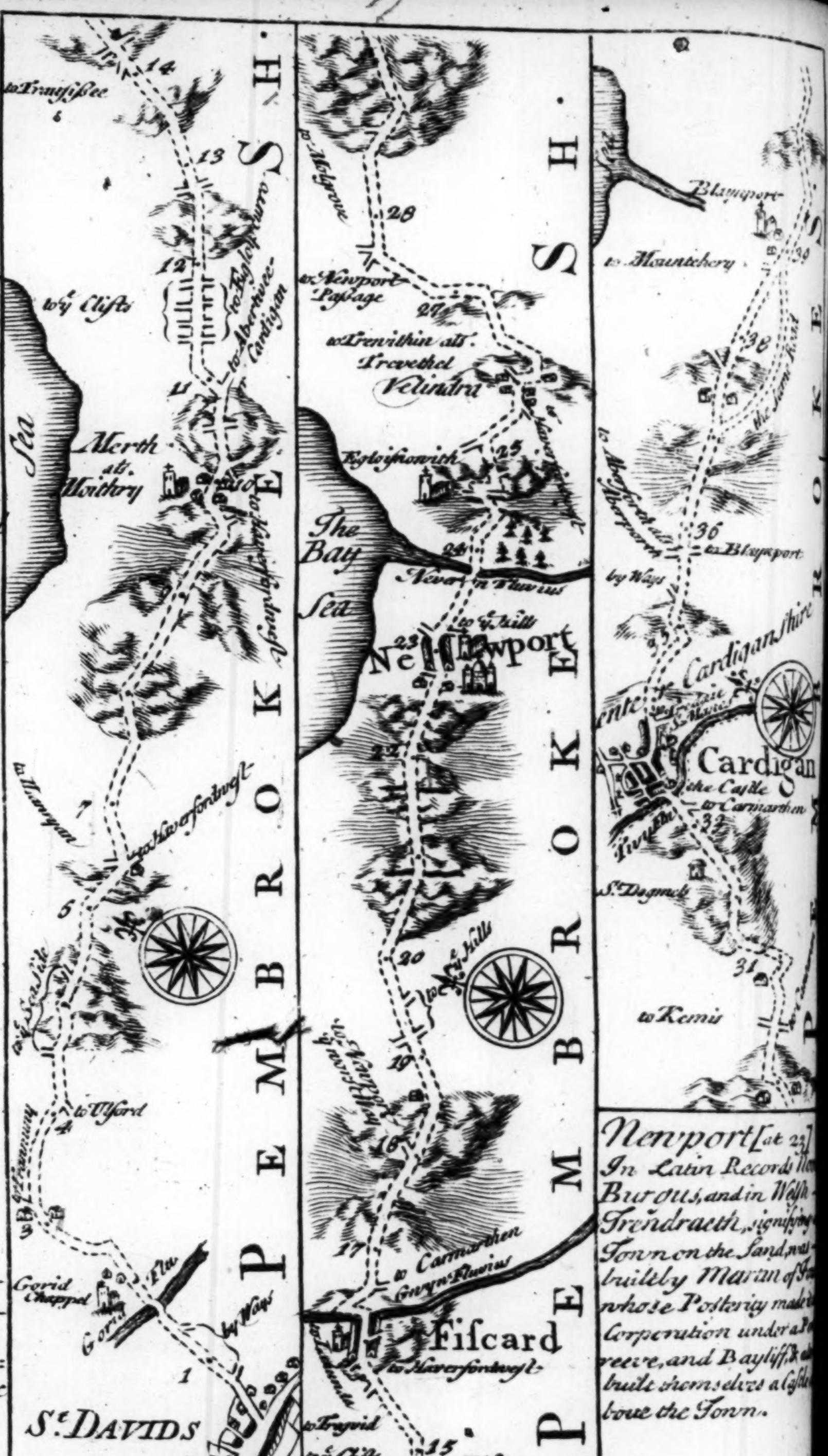
to Trewiſſee
14
13
12
to y.e Cliffs
to Eglwyſwrw
to Aberteivee
Cardigan
Sea
11
Merth als. Moithry
10
to Llanrhian
PEMBROKE SH.
7
to Haverfordweſt
6
to y.e Seaſide
to Ulford
to Pemman
Gorid Chappel
Gorid Flu
by Ways
1
S.t DAVIDS
to Meliqua
28
to Newport Paſſage
27
to Trewithin als. Trevethel
Velindra
Eglwyſwrw
25
The Bay
Sea
24
Never Fluvius
to y.e Hill
23
Newport
22
20
to y.e Hill
19
18
17
to Carmarthen
Gwyn Fluvius
Fiſcard
to Haverfordweſt
to Tregwid
to y.e Cliffs
15
to Miſcarree
PEMBROKE SH.
Blaynport
39
to Mountchery
38
the Same Road
to Abergwayn
36
to Blaynport
by Ways
Cardiganſhire
Cardigan
the Caſtle
to Carmarthen
33
Tivy Flu
S.t Dogmels
31
to Kemis
PEMBROKE

Newport [at 23]
In Latin Records
Burous, and in Welſh
Trendraeth, ſignifying
Town on the Sand, was
built by Maran of
whose Poſterity made
Corporation under a P
reeve, and Bayliffs &
built themselves a Caſtle
bove the Town.

Fiſcard [at 16] In Welſh Aber Gwain, Takes its Engliſh
from the great plenty of Fiſh it abounds with, particularly Herrings, & its
Name from its ſcituation on Gwain Flu, near its confluence with the Sea.
a Market Town, govern'd by a May.r Bayliffs &c & has a good Harbou

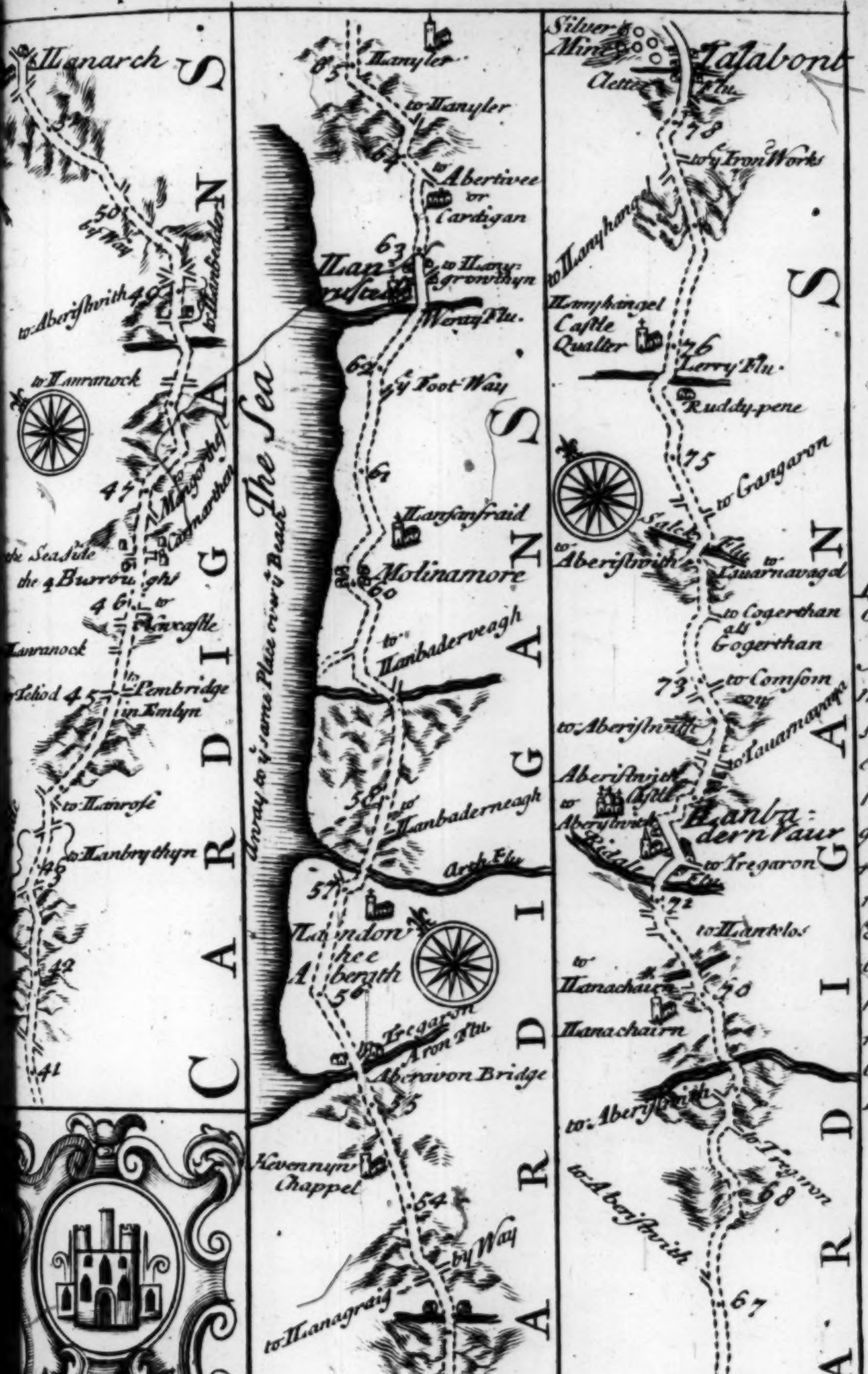
Llanarch
to Aberiſtwith 49
to Llanrnock
50
by Way
to Llanbedder
Margorthey
to Carmarthen
48
47
the Seaside the 4 Burroughs
46
to Newcastle
Llanranock
Tehiod 45
to Pembridge in Emlyn
to Llanrose
to Llanbrythyn
43
42
41
CARDIGAN S.
The Sea
Away to ye same Place over ye Beach
Llanyler
to Llanyler
64
to Abertivee or Cardigan
63
Llan rustead
to Llangrowthyn
Wenny Flu.
62
ye Foot Way
61
Llansanfraid
Molinamore
60
to Llanbaderveagh
58
to Llanbaderneagh
57
Arth Flu.
Llandon hee Aberith
56
Tregaron
Aron Flu.
Aberavon Bridge
55
Kevennyn Chappel
54
by Way
to Llanagraig
52
CARDIGAN S.
Silver Mine
Talabont
Clettir Flu.
78
to ye Iron Works
to Llanyhangel
77
Llanyhangel Castle Qualter
76
Lerry Flu.
Ruddypene
75
to Gangaron
Salek Flu.
to Aberiſtwith
to Llanarnavagel
to Cogerthan als Gogerthan
73
to Comsom
to Aberiſtwith
to Llanarnavagel
Aberiſtwith Castle
to Aberiſtwith
Llanbadern Vaur
Ridal Flu.
to Tregaron
72
to Llantelos
to Llanachairn
70
Llanachairn
to Aberiſtwith
to Tregaron
to Aberiſtwith
68
67
66
2 Stones
CARDIGAN S.
Arms of CARDIGAN

ardigan —

the Britiſh Tongue Aber Tivy, as being scituate near the Influx of
y Flu. into the Sea. Is the Shire Town, & a very ancient Borough, gov.d
a Mayor, 13 Ald: a Comon Council conſisting of 13 Perſons, of which the
yor is President, & is included in the Number, a Coroner, 2 Bayliffs &c.
e Memb. for Parl. is elected by the Burgeſses of this & 4 other Boroughs
he County. Here the Aſsizes & County Goale are kept. The Market is
Saterday, & Fairs. Feb: 2d. March 25th. August 15, Sept.r 8th. & Dec.r 8th.
is Town was formerly well fortified with a Castle by Gilbert
re, who had this County Granted him by K Hen: 1st.

Llanbadern Vawr i.e. Great St Patern an Armorican, who is said to have governed the Church here by feeding, & fed it by governing. In memory of him a Church was consecrated, & a Biſhop's See settled here, the latter has been long since removed, but the Cathedral now the Pariſh Church is still standing. —

Llhyn-Tegad or Pemble Meer

Is one of the largest Lakes in Great Britain, and is remarkable chiefly for its particular quality in not being affected by the greatest Rain but overflowing its Banks on the least ſtorm of Wind. It is likewise noted for plenty of Swans. Its obſervable that the R Dee, in Welſh Dwy, iſsuing out of two Springs & rowling through this Lake, never mixes its Waters with ye Waters of ye Lake, neither are its Salmon taken any where but in its Currents, Here is taken a remarkable Fiſh called a Gwiniard in sight resembling a Whiting, but in Taste much like a Trout, that is not found in any other Water, but in this Lake, nor in any part of ye River: It feeds & delights in ye bottom amongst the Water Gladiol, a Plant peculiar to these Mountains, wch resemble ye Alps; & affords ye same Plants upon ye Rocks & High Hills.

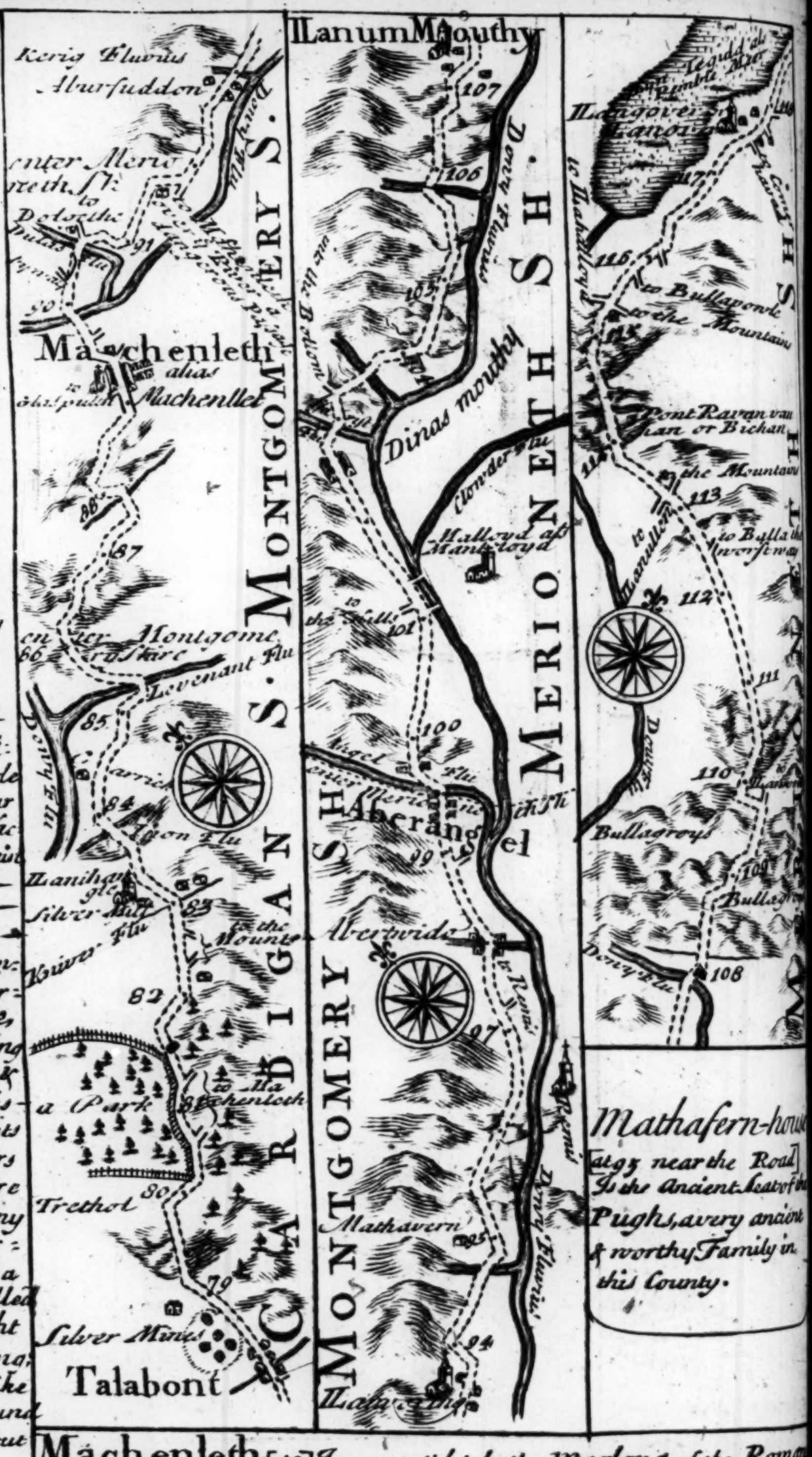
Kerig Fluvius
Alursuddon
enter Merioneth Sh.
to Dolgelhe
Machenleth alias Machenllet
to Llanidlos
Montgomery Sh.
CARDIGAN S.
Lovenant Flu
Llanihangle
Silver Mill
to the Mount
a Park
to Machenleth
Trethol
Silver Mines
Talabont
Llanum Mouthy
Dovy Fluvius
Dinas mouthy
Clowder Flu
Hallwyd als Hanlloyd
Merioneth Sh.
Aberangel
Aberwide
Mathavern
Llan
Montgomery Sh.
Llangower
Llyn Tegid als Pemble Meer
to Bullapoole
to the Mountains
Pont Ravan vaun or Bichan
to Bulla the worst way
Bullagroys
Denys Flu
79
80
81
82
83
84
85
86
87
88
89
90
91
94
95
97
99
100
101
105
106
107
108
109
110
111
112
113
114
115
116
117
118

Mathafern-hou

[at 95 near the Road] Is the Ancient Seat of the Pughs, a very ancient & worthy Family in this County.

Machenleth [at 89] Is suppos'd to be the Maglona of the Roma where in the time of Honorius Emperor the Præfect of the Solensians h a Garrison under the Dux Britanniæ, in order to awe the Inhabitants of the Mountainous parts. Owen Glyn Dwr, who was bred up at the Inns o Court, afterwards Scutifer to K Richd 2d summoned a Parliament hither of the Nobility and Gentry of Wales, in Opposition to K Hen 4th Mc on

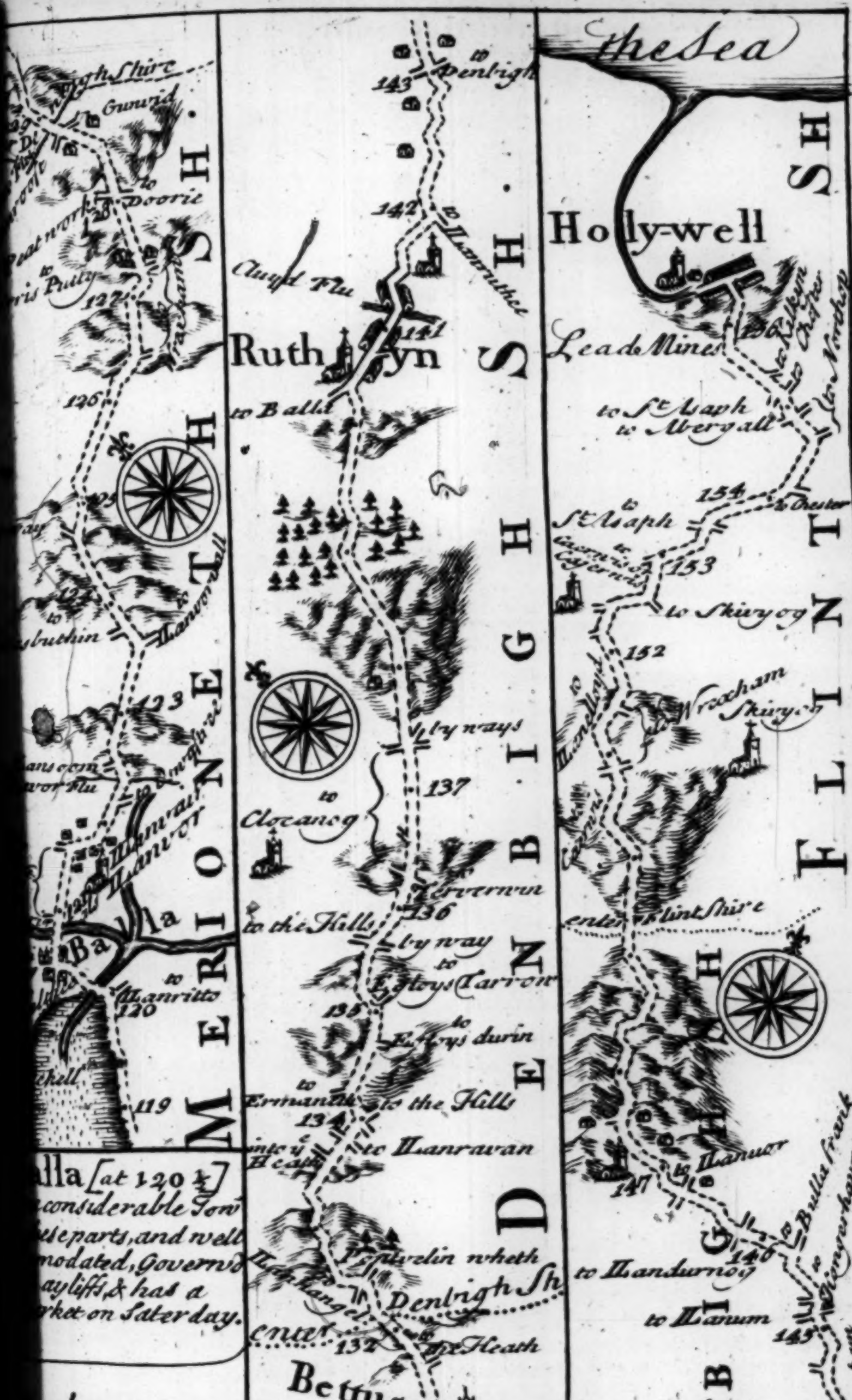
the Sea
Holy-well
Lead Mines
150
to Kilkeyn
to Chester
to Northop
to St Asaph
to Abergall
154
to Chester
to St Asaph
to Cayernis
153
to Skivyog
152
to Llanelloyd
Wrexham
Skivyog
enter Flint Shire
to Llanuer
147
146
to Bullasfrank
to Kingerhavan
to Llandurnog
to Llanum
145
by way
to Rowse
144
to Wrexham
FLINT SH.
DENBIGH
to Denbigh
143
142
to Llanruthel
Cluyd Flu
Ruthyn
141
to Balla
by ways
137
to Clocanog
Kerrernin
136
to the Hills
by way
to Eglwys Carrow
135
to Eglwys durin
to Ermanith
to the Hills
134
to Llanrawan
into ye Heath
Pontvelin wheth
Llanhangel
Denbigh Sh
enter
132
Heath
Bettus
to Llanhouguel
131
Wrexham
Alven
Pont Alven
to Denbigh
DENBIGH SH.
igh Shire
Gunwid
to Doorie
Peat works
to Kris Putty
127
126
125
124
to ..sbuthin
Llanvorwall
123
Llanycil
Llanvair
Llanvor
Ba
la
to Llanritto
120
119
MERIONETH SH.

Holy-well

Is a very neat Town, supported cheifly by it's Wells, visited no leſs by Persons that simply consult their Health, (being a very cold Spring) than by the Superstitious, who take it's vertues to be miraculously Sanative, on account of St. Winifred a devout Christian Virgin, whose Chastity as they tell you, being in vain attempted by a certain Tyrant; He at last surprised & raviſh'd her, & then cut off her head on the adjacent Hill, & in the bottom whither the Head rolled arose a Spring. But this Tradition meets with little credit from discreet & unprejudiced persons. The learned Dr. Fleetwood, late Biſhop of St. Asaph, now of Ely, has very effectually exposed the falsity of it in a particular Treatise on that Subject.

alla [at 120 ½]
considerable Town
ese parts, and well
modated, Govern'd
ayliffs, & has a
rket on Saterday.

uthyn [at 141]
it's Castle was
t by Reginald
sto whom K. Ed.
ranted the great:
rt of the fertile and
ant Vale of Cluyd. It continued in that Family till Richd. Grey E. of
& Ld. of Ruthin, sold it to K. Hen. 7th Tis now a Corporation govern'd by
ermen &c. having a good Freeschool & Hospital founded by Dr. Good:
temp. Ra. Eliz. Near this Town at a place called Keven coch, in the Par
anvair, lives the truly Religious, Ingenious, & Learned Mr. Henry
no leſs a Pattern of Charity & Moral Virtues, than a profound Divine,
ing only the convenient Principles of some Persons, to render his For:
equal to his Merit.

The Road from EXETER to Barnſtable, continued to Ilfarcomb. Containing 40 computed & 49'1 meas.d Miles.

From Exeter to	com.	mea		com	mea
Crediton	7	8	Barnſtable	32	38'5
Chimleigh	18	21'5	Ilfarcomb	40	49'1
Extended to Torrington thus,					
Bediford	12	16'7	Torrington	17	23'7

EXETER


The ARMS of ye City of EXETER

Is a City of great Antiquity & Fame, remarkable for its Loyalty, & Zeal for Monarchy amidst all Revolution: K. Athelst[illegible] is said to have brought it first in subjection to ye English, having fortified it wth Towers, & strong Walls, & changed its name from Monkton to Exeter: He founded a Monastery in ye City, & the Magnificent & stately Cath. dedicated to St Peter; wch has since recd such considerable additions & improvements from the Bps. of the See, that it is now one of the finest in England: It has 2 very fair Towers, ye one on the North & the other on the South; In the first are 4 small Bells, & a Clock Bell called St Peters Bell, wch weighs 6100 Pounds. The Organ in this Church is reckoned ye largest in England, the biggest Pipe being 15 Inches diameter, wch is 2 more than that of the celebrated Organ at Ulm. Here are besides ye said Cathed 19 Par. Churches. (This City was first incorporated by K. John, & made a County by K. Hen. 8th & hath ever since continued its representatives to Parl. elect. by ye Freemen & Freeholders: It was anciently govd by Portreeves. bu is at present under a Mayor, High Stewd, Recorder, 24 Ald. Chamberlain &c. At the Upper end of ye Town stands an old Castle, called Rougmont very pleasantly scituat said to have been anciently the Seat of the West Saxon Kings, who are supposed to have built it; It afterwards belonged to the Earls & Dukes of Cornwall, & is now vest in the Kings eldest Son, as D. of Cornwall, & Prince of Wales: The Building is now very ruinous except that part which is kept up for the Assizes, Quarter Sessions, and County Court. In one of the 6 Gates of the City, called the South Gate, are two Comon Prisons, & a Compter for such as are arrested on Actions at any Persons Suits: In the Suburbs is a Work House, for the employment of Vagabonds &c. All civil Causes between party & party, are determined by the Mayor, with the advice of the Recorder, but Criminal matters, & pleas of the Crown by 8 Ald. who are Justices. This Place suffered much by the Danes Ao 875. And again Swain K. of Denmark hearing of ye great Massacre, wch the English had made of the Danes on St Brice's day, landed here with a powerfull Army, & besieged this City, wch defended it self wth great bravery: till by ye Treachery of one Hugh a Norman, whom Qu. Emma had made governour of it. It fell into the han of the Enemy who burnt the City razed the Walls & comitted the greatest Outrages on the Inhabitants. This City bravely opposed the Norman Conqueror, till part of ye Wall falling by ye Act of Providence as tis said it was obliged to surrender: He was very favourable & only altered ye Gates of ye Castle in sign of Victory. In ye Reign of K. Hen. 7th Perkin Warbeck ye pretended Son of ye D. of York Second to Ed. 4th laid siege to Exeter, & battered it with Ordnance, bu ye Citizens made a very vigorous defence, & the Siege was raised by Edwd Courtney E. of Devon The King so approved of their Loyalty & Bravery, that he afterwds visited ye City in Person, and bestowed upon it ye Sword wch he then wore, to be born before their Mayor; as also a Cap of maintenance. In ye reign of K. Ed. 6th The Devonsh. & Cornish Rebels pretending to be offended at ye Reformation, which they called a new Religion besieged & battered this City with their Cannon; but the Citizens made a very gallant defence, & ye Ld John Russel who then resided among them defeated the Rebels in several Battels, & raised ye Seige. K. Ed. 6th as a reward for its Loyalty, bestowed on the City the rich Manor of Ex Island. It was eminent formerly for its Loyalty in the Civil Wars temp. Car. 1mi & to this day retains a just reg for Crown'd Head. Mt Wednesday, & Friday. Fairs, Ash Wednesday, Whitsun-Monday, St Mary Magdalen, August 1st & St Nicholas.

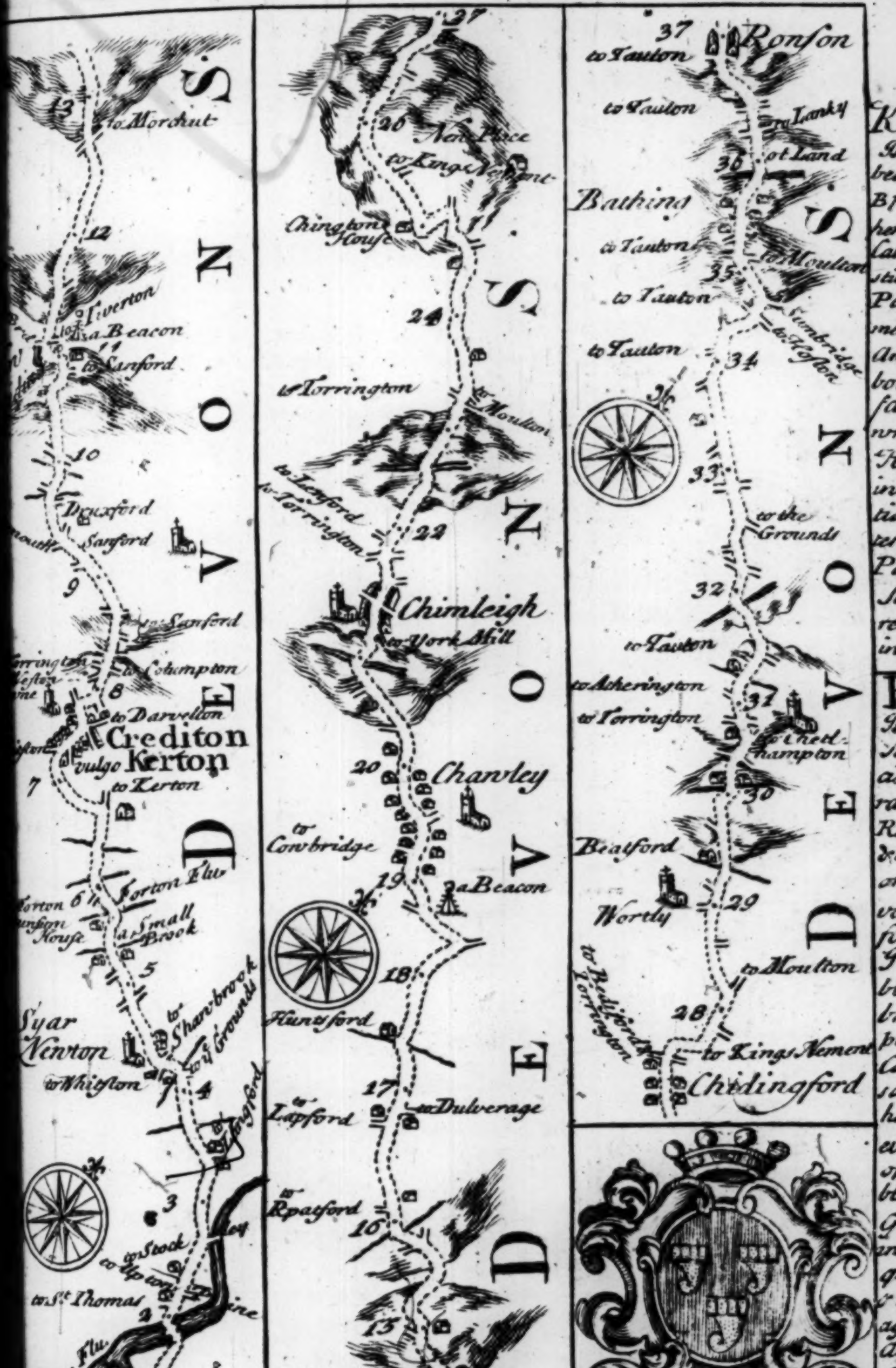
EXETER
Ex Flu
to St. Thomas
to Stock
Crediton vulgo Kerton
to Kerton
Forton Flu
a Small Brook
to Shanbrook
Syar Newton
to Whitston
to Darvelton
to Columpton
to Sanford
Sanford
Dowsford
to Sanford
a Beacon
Tiverton
to Morchut
DEVON S
to Dowusst Mary
Morchut
to Rpatsford
to Lapford
to Dulverage
Huntsford
a Beacon
Cowbridge
Chawley
Chimleigh
to York Mill
to Torrington
to Moulton
Chington House
New Place
to Kings Nement
to Tauton
Ronson
to Lanky
ot Land
Bathing
to Moulton
Sumbridge
to Ilfston
to the Grounds
to Atherington
to Torrington
Cheldhampton
Beatford
Wortly
to Moulton
to Beddiford Torrington
to Kings Nement
Chidingford

Kerton at 7 ½ Is remarkable for having been formerly ỹ See of a Bp w.ch was tranſlated hence to **Exeter** The Old Cath a magnificent Pile is still standing & used as ỹ Par Ch Here was formerly a Coll of 12 Prebend And in this Town was born **Winifred** or Boniface Arch Bp of **Mentz** who first converted the **Heſsians Frisians** &c in **Germany** to ỹ Christian Faith And was afterw.ds martyr'd by the Pagans A.D. 754 M.t on Sat Fair on S.t Lawrences day Cheif trade in Serges.

Beddiford

Is a very considerable Seaport-Town, and ancient Borough & Corporation gov.d by a May.r Recorder Town clerk &c enjoying a good M.t on Tuesd & driving a very great trade to **New found land** ỹ **West Indies** &c It is observable that to this Corp: belongs a Court holding plea in actions of Debt Case &c for any Sum whatsoever. The **Granvils** have been L.ds of ỹ Town ever since ỹ Conquest of w.ch great & Honourable Family was S.r Rich.d Granville Kn.t was so instrumentall in ỹ Conquest of **Glamorgansh** & after many brave feats ag.t ỹ Welſh founded an Abbey at **Neath** in that County & so returned hither Another S.r Rich.d of ỹ same Name & Family in Q. Eliz. time maintained a very extraordinary Sea Fight ag.t ỹ Spaniards for with one Ship having on board but 180 Soldiers he fought 24 hours with 54
anish Galleons of which 30 Sail were aboard at several times & yet at last yeilded upon Honourabl
s aftr his Powder was spent having slain above 2000 Spaniards & sunk 4 of their stoutest Ships S.r The
ld Greenville founded ỹ noble Bridge of **Biddeford** w.ch equals if not excells all other in **England**
itting a paſsage for a Ship of 50 or 60 Tun thro' some of its Arches Concerning which Bridge it is
ngely related that ỹ Inhabitants of ỹ Town had several times attempted to build it but in vain not be
able to find a firm foundation At last one **Rich.d Gornard** Priest of ỹ Place was admonished by a Visi
o found it near a Rock w.ch he should find rolled from ỹ Higher Ground upon ỹ Strand who finding
ock as represented in his Dream presently informed ỹ Bp of ỹ Dioceſs & S.r Theobald Grenville
of ỹ Town of it Whereupon S.r Theobald laid ỹ Foundation & ỹ Bp granted Indulgences to all
h as should be Contributers to so usefull & necessary a Work w.ch effectually raised Mony sufficient to
pleat ỹ Bridge & also to keep it in perpetual repair. This Town has ỹ Honour of giving Title of Baron to
oble Geo: Granville Created 1711 10 **Anne** Chief Seat at Stow in ỹ County of **Cornwall**.

Ilſarcomb

Is noted for it's ſafe Harbour for Shipping, for yͤ conſtant lights maintain'd in it for yͤ Direc:tion of Sailors, And for yͤ Learned & judici:ous Mr. Camden's ha:ving been Prebenda:ry of it, tho' a Layman (at 49)

Chimleigh

Has a Mt. on Thurs: is famous for 7 Prebends said to have been founded here by yͤ Lady of yͤ Manor, for 7 Children, wch she prevented the Father from Drowning, as he designed, because he had too many; and for a Free School founded by yͤ D. of Bedford, both wch have been sometime since des:troyed. (at 25½) —

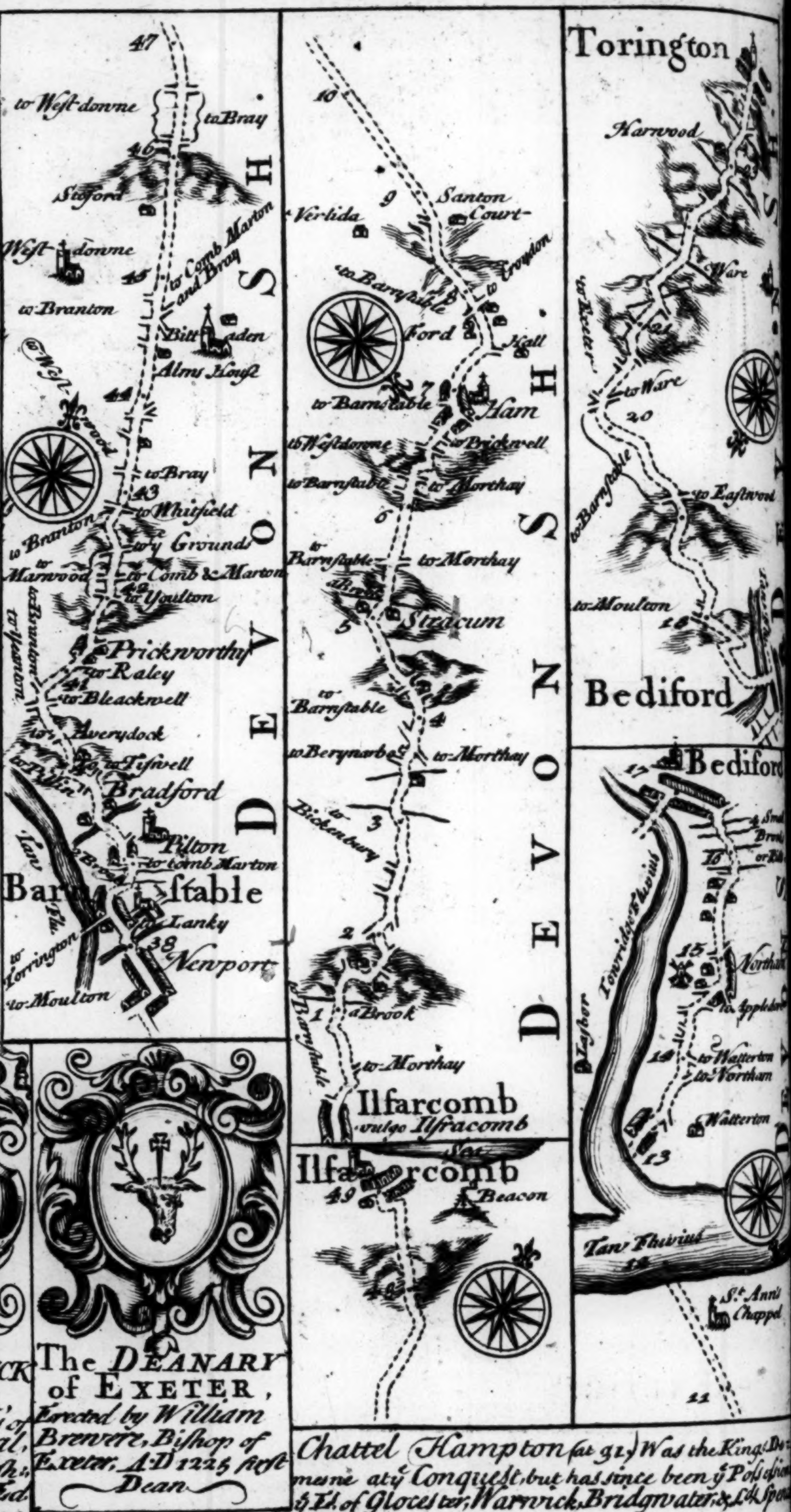

47
to Westdonne
to Bray
46
Stoford
Westdonne
45
to Comb Marton and Bray
to Branton
Bittaden
Alms House
44
to West Leigh
to Bray
43
to Whitfield
to Branton
yͤ Grounds
to Marwood
to Comb & Marton
42
to Youlton
to Branton
to Yeanton
Pricknorthy
to Raley
41
to Bleackwell
to Averydock
to Tiswell
to Pilton
Bradford
Pilton
Taw Flu.
to Comb Marton
Barnstable
Lanky
38
Newport
to Torrington
to Moulton
DEVON SH.
10
9
Verlida
Santon Court
to Barnstable
8
to Croydon
Ford
Hall
7
Ham
to Barnstable
to Westdonne
to Brickwell
to Barnstable
to Morthay
6
to Barnstable
to Morthay
5
Stracum
to Barnstable
4
to Berynarb
to Morthay
3
to Bickenbury
2
1
a Brook
to Barnstable
to Morthay
Ilfarcomb
vulgo Ilsfracomb
Ilfarcomb
49
Beacon
DEVON SH.
Torington
Harwood
to Exeter
Ware
to Ware
20
to Barnstable
to Eastwood
to Moulton
16
Bediford
Bediford
17
Small Brook or Rill
16
15
Northam
to Appledore
Towridge Fluvius
Lasher
14
to Watterton
to Northam
Watterton
13
Taw Fluvius
12
St. Ann's Chappel
11
DEVON SH.

The *BISHOPRICK* of EXETER, Contains the Countys of Devon, & Cornwal, & therein 604 Pariſhes, was founded by K. Ed. the Confeſsor A.D. 1046 Leofricus, Ld. Chancelor first Biſhop. — Value £ 500. — Seat Exeter Palace, in Exeter.

The *DEANARY* of EXETER, Erected by William Brewere, Biſhop of Exeter, A.D. 1225, first Dean

Chattel Hampton (at 91) Was the King's Demesne at yͤ Conqueſt, but has since been yͤ Poſseſsion of yͤ Es. of Glocester, Warwick, Bridgwater, & Ld. Spen & now belongs to Lewis Pollard.

Ford (at 8) Here was formerly an Abbey founded by Adeliza Daughter Baldwin of Oakhampton, Ao. 1140, which produced two very famous Me in their times, Viz. Baldwin, then Abbot & afterwds. Arch Bp. of Canterbury in Reign of K. Richd. 1st & Joannes Devonius Confeſsor to K. John.

Northam (at 15) This Manor was given by yͤ Conqueror to St. Stephens in Caen, in Normandy Place is now famous for breeding Mariners & its Steeple is a Sea Mark for Sailors. —

THE ROAD FROM EXETER TO TRURO IN CORNWALL: Containing 75 Comp. AND 79¼ Measd. Miles

	Comp.	Measd.		Comp.	Measd.
to Dunsford	5	7 5	Listwithiel	41	57 6
Chegford	10	15	Grampound	51	71 6
Tavistock	22	33 2	Truro	57	79 4
Liscard	32	48 7			


A MAP OF CORNWALL
The Hundreds
1 Pennwith
2 Kirrier
3 Pider
4 Powder
The Hund.
Trig
West
East
Lesnowth
Stratton
Hartland
Kilhampton
Straton
Penstoke
St. Gennis
Bossiney
Camelford
Launceston
Wadebridge
Bodmin
Listwithiel
Fowey
Michel
Truro
Grampound
St. Mawes
Penryn
Falmouth
Helston
St. Ives
Lelant
Zenor
Morva
Cape Cornwall
White Sand Bay
Lands End
St. Levan
St. Burian
Runnelstone
Lamarnuth Pt.
Mousehole
Mounts Bay
Gunwallo
Mullion
Gull Rock
Lizard Point
Grade
St. Columb
St. Agnes
Pecarne Pt.
Trevose Hd.
the Gunnel
the Man & his Man
St. Ives Gudrevy Bay
Dodman Head
Rame Head
Plymouth Sound
Plymouth
Falmouth Haven
St. Anthony
Pendennis Castle
THE ENGLISH CANNEL
English Miles

This County gives Title of Duke to his Royal Highness George Augustus, Prince of Great Britain, Electoral Prince of Brunswick Lunenburg, Duke of Rothsaye D. & Marquis of Cambridge, Earl of Milford-Haven &c. — C Streck, Viscount Northallerton, Baron of Tewksbury &c. of Renfrew, Ld. of ye Isles, Steward of Scotland, & Kt. of ye most Noble order of the Garter, Prince of Wales, & Earl of Chester and one of the Governours of the Charter House. &c.

The County of CORNWALL, is 230 Miles in Circumference, contains about 960000 Acres, 9 Hund,
Borough & 27 Market Towns, 161 Parishes, 25374 Houses. The Air is Clear & Sharp, the Valleys
ich in Corn, and Pasture, & the Hills in Mines of Copper & Tin, not without Gold and Silver.
The Tin of this County (for which it was famed in the days of Herodotus) is esteemed the best
finest in Europe, & is not much inferior to Silver. The Tinners are Incorporated with many ancient
Laws & Priviledges in 4 Divisions, called Foymore, Blackmore, Trenvernail & Penntile, in each of
which Stannary Courts are held, & sometimes Parliaments of the whole Society under the Ld. Warden
f the Stannarys. The Men are Strong & boisterous, great Wrestlers, & Healthy. This County is en-
iched likewise by the great quantity of Fish, especially Pilchards, which are taken on these Coasts.
ts other Comodities are French & Bearded Wheat & other Corn; Fowl in great abundance.
Woodcocks especially, & the fine Blow Salt which the French call Ardois; Transparent Pebbles
ke Diamonds; and formerly great Store of Ambergrease. Here is plenty of Ros o Solis, & Sage,
yssop, & Rosemary growing wild on the Sea Cliffs, & also Samphire & Eringo or Sea Holly.
t hath many safe & Comodious Ports & Havens. This County pays to the 2 Shill. Aid
£1598 7-13-0. The Ld. Lieutenant is the Noble Charles Earl of Radnor.

Morton Hampstead

Has a good Market on Satterday.

Chegford

Here formerly flourished the famous Family of ye Rrouzes & ye Tomb of Ial Prouz Esqr. with that of Sr. Wm Whiddon now to be seen in ye Par. Church. [at 15]

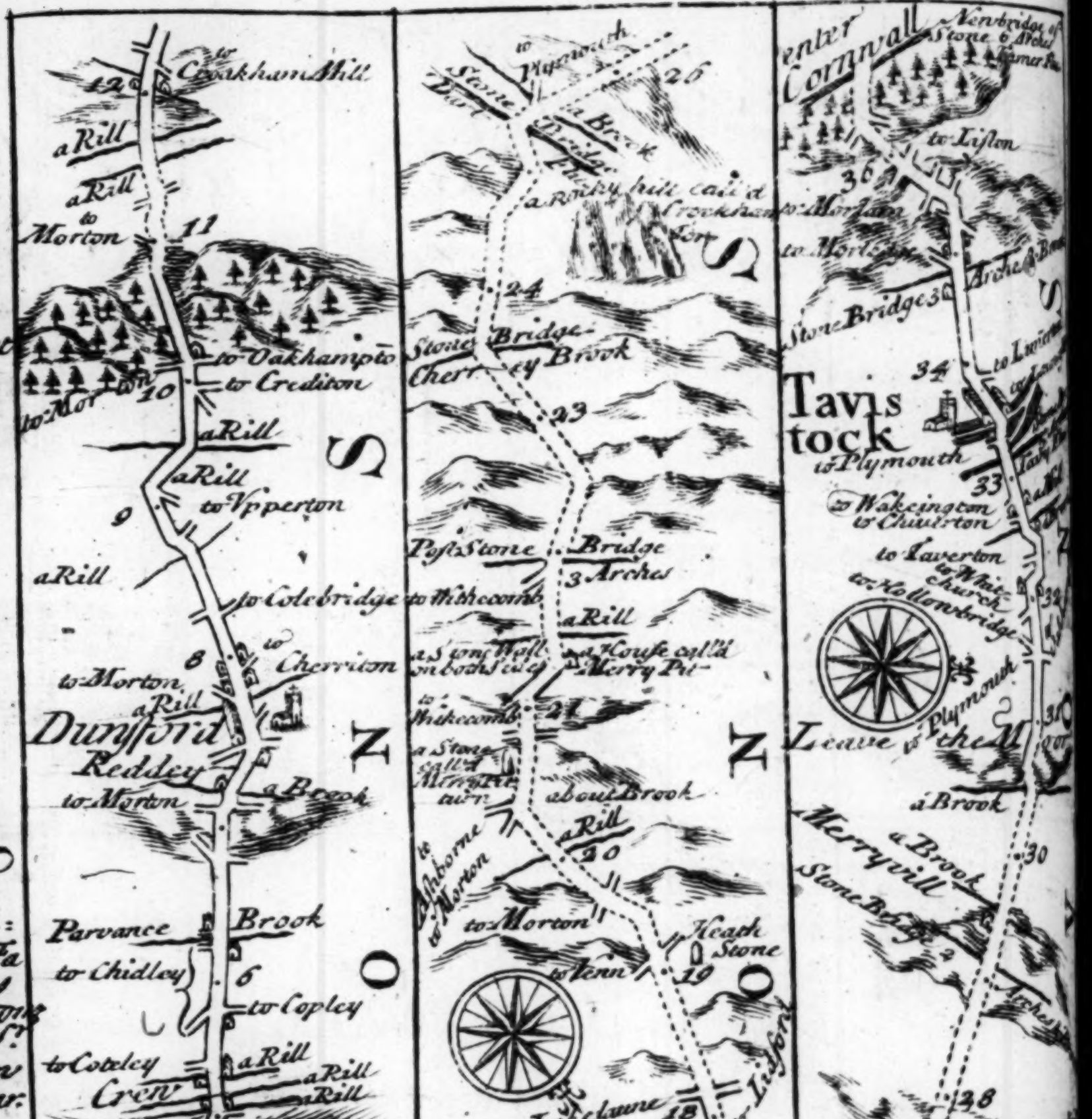

12
Crokham Hill
a Rill
a Rill
to Morton
11
to Oakhampton
to Crediton
to Morton
10
a Rill
a Rill
to Vpperton
9
a Rill
to Colebridge
8
to Cherriton
to Morton
a Rill
Dunsford
Reddey
to Morton
a Brook
Parvance
Brook
to Chidley
6
to Copley
to Coteley
a Rill
a Rill
Rill
Crew
5
to Chidley
4
to Kerton
to Crokeham Hill
Longdown Heath
Longdown end
to Avington
3
to Egde
2
a Brook
to Egde
Pocon
to Barley
to Avington
to Kerton
1
St. Thomas
to Oakhampton
to Plymouth
to Ilfracomb
Exeter
to London
DEVON
to Plymouth
Stone Bridge
26
a Brook
a Rocky hill call'd Crokham Tor
24
Stone Bridge
Cherrey Brook
23
Post Stone Bridge 3 Arches
to Withcomb
a Rill
a Stone Wall on both sides
a House call'd Merry Pit
to Withcomb
21
about Brook
a Rill
20
to Ashborne to Morton
to Morton
Heath Stone
19
to Fenn
to Lidford
to Lakelaune
18
a Stone Wall
Dart Moor
17
to Ashborne
to Curnard
to the Moors
16
to Ashborne
a Brook
to Morton
Chegford
to Wescott
to Morton
14
to Oakhampton
13
Upcot
DEVON
Enter Cornwall
New bridge of Stone 6 Arches
to Liston
36
to Morton
to Morton
Stone Bridge 3 Arches
34
Tavistock
to Plymouth
33
to Wakeington
to Chiverton
to Laverton
to Whitchurch
to Hollonbridge
32
to Plymouth
Leave the Moor
31
a Brook
30
a Brook
Merryvill Stone Bridge
28
Great Stone call'd Roundle
27
a Brook
ye Arms of TAVISTO

Tavistock

A very ancient Borough by Prescription, Govd. by a Portreeve, chosen yearly on michas: day, at the Court Leet of his Grace ye D. of Bedford, by 24 Freeholders, & returned by ye Steward of the Court. The Memb. of Parl. are elected by a Majority of ye Freeholders within ye Borough, in number abt. 110 & returned by ye Portreeve. This Plac formerly famous for its Noble Abbey, founded abt. ye year 961 by Ordult Son of Org E. of DEVON. The Church, which is a handsom Building, is dedicated to St. Eustachi who is related to have been a famous Warriour, & Captain under Titus Vespas ye Seige & Destruction of Jerusalem, & afterwards turning Christain, was ther fore with his Wife & two Children, by ye order of ye Emperor Adrian, exposed t Lions, who not harming them, they were afterwards put into a Brazen Bull w Fire under it, and so Destroyed. There are 2 Almes houses in the Town. — Markets Frid: very Considerable. 5 Fairs Yearly Viz: Aug. ye 29. Sept. ye 29. 2 great Fairs for Cattle, Horses, &c, St. Andrews d. & St. Marks day, a great S for Sheep.

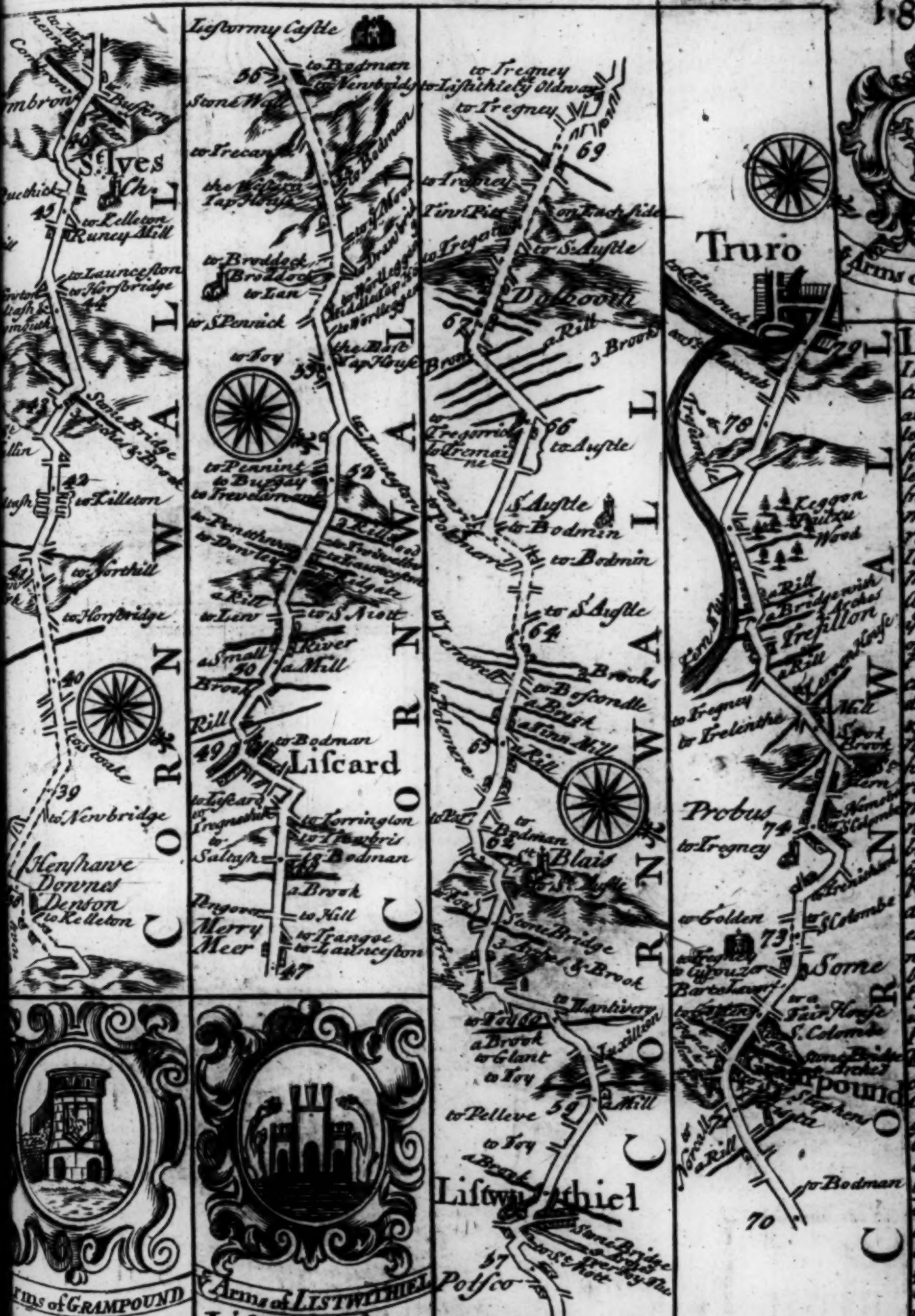

Arms of LISCARD

ampound Was
ated a Boro' Town
o Ed. 2d by Chart. of
of Eltham Earl of
nwall Broth. to ye 1st
d dated at Chippen-
n Oct 26th AD 1332 7o
Ed. Rd wch was afterwd
ed & confirmed by K.
& Hen 8th The Corp
sts of a May. 8 Magist.
ord & Tn Clk ye May. is
n ye Su before Michas day
b for Parl elected by ye
Inhab. in No abt 50.
e is a Chap of Ease in ye
a Par Ch abt a ½ of a M.
Mt Tu Fairs Jan 18th
ne 11th for Cattle &c—

Liſtwithiel · Is an Ancient Corp. made a first Borough by **Richd E: of Cornwall** when King of the **Romans**, in ye 12th Year of his Reign. It recieved Charters of Ratification in Severall Succeeding Reigns, laſtly from K: James 1st & conſiſts at Preſent of 7 Capital Burgeſſes (whereof 1 is Mayor) & 17 Aſſiſtants: Memb. of Parliament are choſen by a Majority of ye Corporation, to this Town belongs ye Anchorage in ye Harbour & Buſhellage of Meaſurable Comodities as Corn— Coals &c. in the Town of **Fowey**. It was formerly reputed ye Shire Town & yet retains ye Election of Knights of the Shire & keeping ye County Weights & Meaſures wch was aſſigned it by Act of Parliament 11th of Hen. 7th Here alſo ye Dukes of **Cornwall** formerly had their Courts of **Exchequer** &c wch wth other Publick Edifices in ye Town were defaced in ye great Rebellion, but are partly repaired & now uſed for ye Priſon & Courts of ye Stannaries this being one of ye Coinage Towns. Chief Trade Woollen Manufacture Markets Fryday. Fairs June 29th Auguſt 24th & November 4th.

Liſcard Is a very antient large and populous Boro. formerly called Legis, from the Roman Garrison there. It has several Marks of Antiquity, as ye remains of a Caſtle & Palace, ye antient residence of ye E. & Ds of Cornwall. It was first incorporated by Edmd E. of Cornwall, afterwd by Rd 2d Son to K. Jno stiled K. of ye Romans, but ye greatest privileges were granted by ye Black Prince &c. By its Chart. of Reincorp. 20 Eliz. Re. now consists of 9 Capital Burgess. or Com. Council, whereof one is yearly chosen Mayor, a Steward, Record. T. Clk & under Officers ye Mayor & Recr. are Justices wthin ye Boro. Membs of Parlt are elected by ye sworn Freemen in No abt 100. This is one of ye 5 Towns for ye Coynage of Tin. Here is an admirable Conduit for Water a very fine Ch. & a handsome Town Hall built on Stone Pillars erected at ye charge of ye Honble Mr Dolben 1707. The Rt Honble ye E. of Radnor has a fine Seat & Park adjoyning to ye Town

The Road from

GLOCESTER to COVENTRY.

Containing 41 comp. and 58½ meas.d Miles.

From Glocester.		com	meas		com	meas
to	Cheltenham	7	9'4	Stratford	27	39'3
	Winchcomb	12	16'4	Warwick	33	47'6
	Campden	19	28'1	Coventry	41	58'2

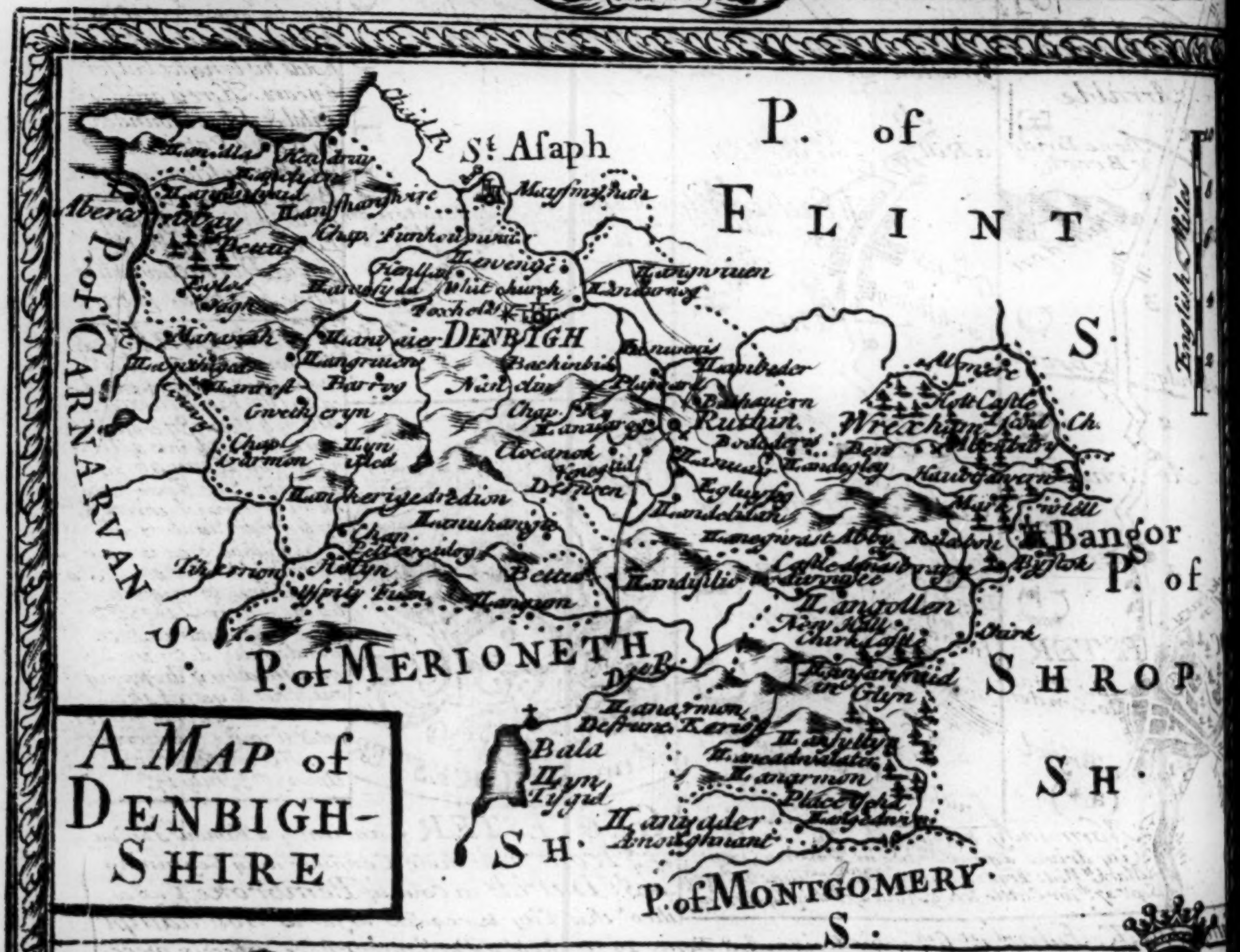
A MAP of DENBIGH-SHIRE
P. of FLINT S.
P. of CARNARVAN S.
P. of MERIONETH SH.
P. of MONTGOMERY S.
P. of SHROP SH.
St Asaph
DENBIGH
Ruthin
Wrexham
Bangor
Llangollen
Holt Castle
Chirk Castle
Bala
Abergele
English Miles

The County of **DENBIGH** – is 116 Miles in Circumference, contain's about 410000 Acres. Tis divided into 12 Hund. in which are contain'd 4 M.t Towns, and only one Borough Town [Viz.t Denbigh] 57 Par.s, and about 6398 – Houses. The Air is good, but sharp; and the Soil Hills, intermix'd with fruitfull Valleys, that of Cluyd is the cheif, well inhabited by Gentry. The Western Parts are healthy but improved with y Ashes of Turf Here is plenty of Rye or Amel Corn Goats & Sheep. & good quantity of Lead. Oar in several parts of this County. It pays in y 4 sh Aid £3400-0-0. This County gives title to the Noble Will. Fielding Created E. of Denbigh Sept. 14th 1622. Cheif Seats at Newnham Padox in Warwick Sh. & Martins thorp in Rutland

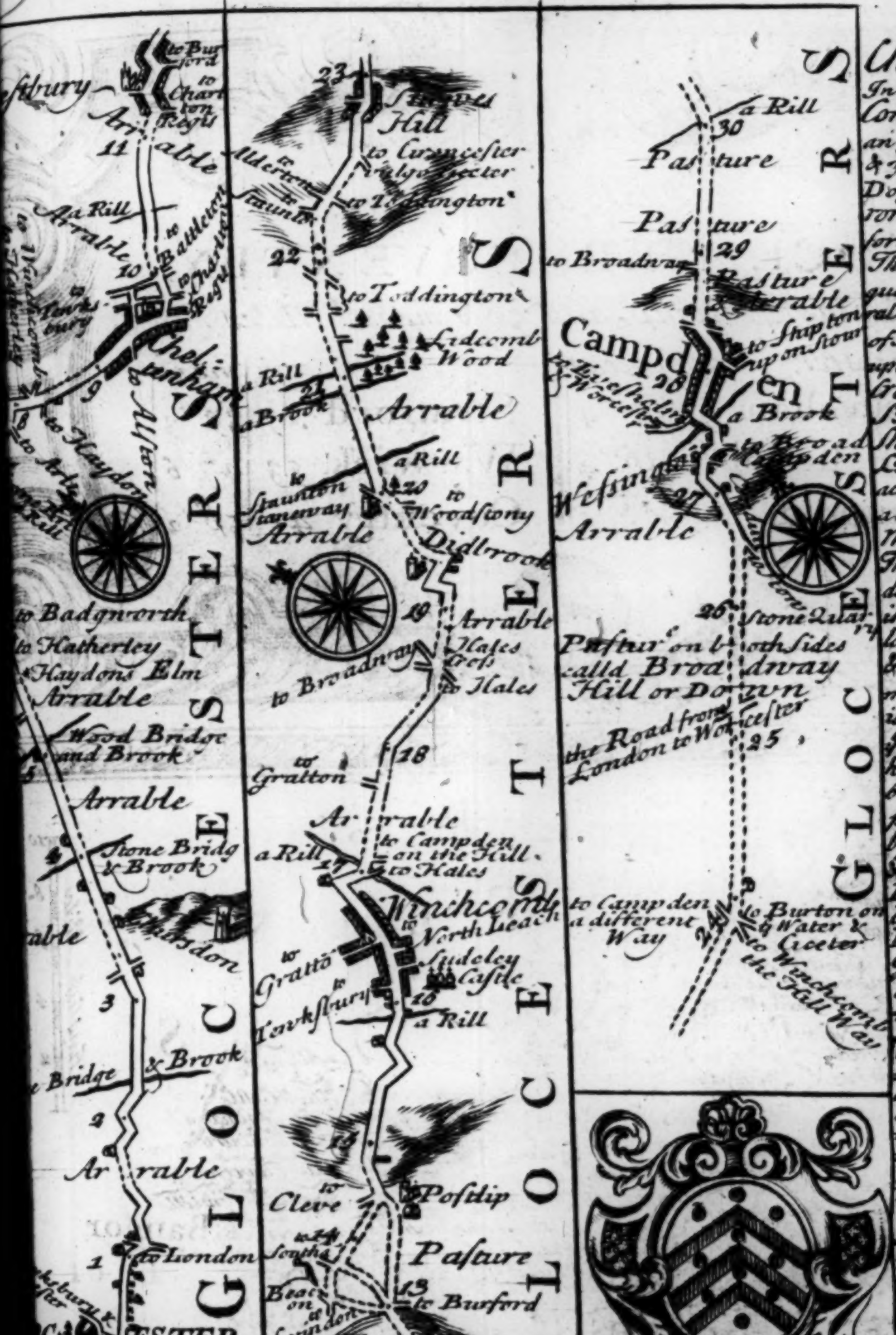
to Burford
to Charlton Kings
Arrable
Cheltenham
to Tewksbury
to Haydon
to Badgworth
to Hatherley
Haydons Elm
Wood Bridge and Brook
Stone Bridg & Brook
to London
ESTER
the Road to London
to Bristol
(a*)
Stanway Hill
to Cirencester
to Alderton
to Toddington
Sidecomb Wood
a Rill
a Brook
to Staunton Stanway
to Woodstony
Didbrook
to Broadway
Hales Cross
to Hales
to Gratton
to Campden on the Hill
Winchcomb
to North Leach
Sudeley Castle
to Tewksbury
to Cleve
Postlip
Pasture
to Burford
to Southam
to Charlton Abbey
Campden
to Ship ton upon Stour
to Evesham & Worcester
Westington
Pasture on both sides calld Broadway Hill or Down
the Road from London to Worcester
Stone Quarry
to Campden a different Way
to Burton on ye Water & Glocester
to Winchcomb the Hill Way
GLOCESTERS
ye Arms of GLOCESTER

Cheltenham

In ye Reign of Ed. ye Confessor payd ye King an yearly rent of 9-5s; & 3000 Loaves for his Dogs. It payd ye Conqueror 20 yearly rent & 16 for Bread for his Dogs. The Manor, after ye Conquest, passed thro' several hands to ye Nunnery of Sion in Middx & upon ye dissolution to ye Crown & so to ye Duttons. Sr Ralph Dutton of Sherburn is ye present Ld. The Town is well accomodated & drives a considerable Trade in Malt, having a Mt on Th. & Fairs on St James's day & Holy Th. The Chu is an impropriation belonging to ye E. of Essex, & Jesus Coll. Oxon: nominate ye Minister who is to be approved of by ye E. of Gainsboro', & holds his benefice but for 6 years. Here is an Hospital & School founded by Richd Pates, Ao 1578 & a Charity School for 20 Boys by Subscription. Here in this Parish is ye Estate of ye Honble Mr Justice Dormer, who has a fine Seat here. [at 9]

Winchcomb [at 16]

Was anciently a Boro: famous for its Nunnery, founded by Offa K. of ye Mercians in ye Year 787 & afterwards changed into a Monastery by Kenulph his Successor. The Town was also very much enrich'd, by ye great Numbers of People that come to visit ye Tomb of St Kenelm, who was privately murthered by his Sister Quendreda, & ye unnatural Fact wonderfully discovered & punished by ye dropping out of her Eyes, as she was gazing at his Funeral & singing to interrupt it. Mt on Sat. Fairs Apr 25th & July 17th.

Normandy, & Son to Wm ye Conqr. This City drives a great Trade in Pin-making. Markts Wed: Fryd: & Sat: Fs Mch 25th June 24th & Septr 17th for Cattle &c. & Novr 17th chiefly for Swine.

GLOCESTER, anciently a Famous Station of ye Romans: their Consular way beginning at St Davids in County Pembroke, passes thro' this City & reaches as far as Southampt mpsh: K: Edwd 1st 6th of his Reign An. Dom. 1278. held a Parliament here, wherein were d severall good Laws, concerning ye Liberties & Franchises of ye Nation, now call'd ye Statute of Glocs ichd 2d also held a Parliamt here; & Richd 3d who had been Duke of Glocester, had Such ect for it, that he made it a County Incorporate, under a Mayor Aldermen &c. & added to it ye Hund: f Dudstone & Kings-Barton K: Hen: 8th made it a City & erected a Bishoprick in it. K: Cha: e it a New Charter, Dated Aprill 16th 1672 Regni 24th, by wch it is at present Govd by a Mayor chosen ly out of 12 Alderm, 2 Sheriffs chosen Yearly out of 26 Com: Councill Men, a High Steward (who is ly a Nobleman) Recorder, Sword Bearer & 4 Serjts at Mace. Sends Memb: to Parlt. For ye better re: g ye Trade of this City, wch is very considble, there are 12 Companies Associated, ye Masters of wch attend ye Mayr on lick Occasions in their Gowns &c. This City being Possd by ye Rebels An. 1643 was Besieg'd by ye K: in Persn & pert about [illegible], ye Parlt Army undr ye E: of Essex coming to its relief in wch Siege 6 Chus was Destroyed re remain now only 5 Par. Chs besides ye Cathel a Magnift Pile. In this Cathe. Westmin. for its large Cloystr & noted e place) Lye interr'd Lucius ye 1st Christn King, K: Edwd 2d & Robt Curthose D: of (See ye bottm of Col: 1)

Stonley, Lat 53 3/4
Is the principal Seat of the Rt. Hon.ble Edward Leigh Created Baron Leigh of Stonly in the County of Warwick July 1st 1643, 19o Car: 1st. His other Seat is at Fletchamsted in the same County.

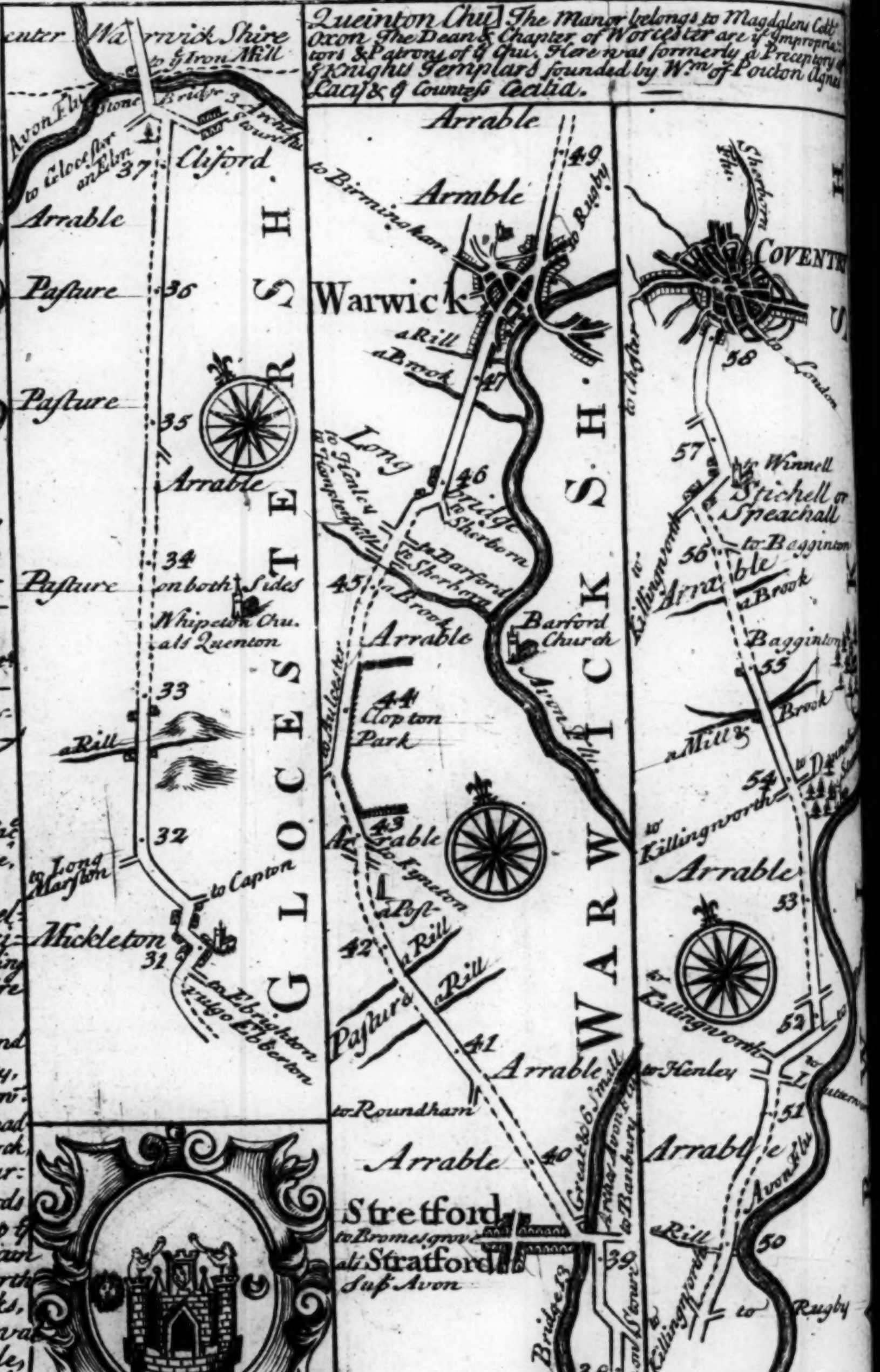
Warwick Shire
to ye Iron Mill
Avon Flu.
Stone Bridge 3 Arches
to Glocester an Elm
37
Cliford
Arrable
Pasture
36
Pasture
35
Arrable
34
on both Sides
Pasture
Whipeton Chu. als Quenton
33
a Rill
32
to Long Marston
to Capton
Mickleton
31
to Ebrighton vulgo Ebberton
GLOCESTER SH.
Arrable
49
to Rugby
to Birmingham
Armble
Warwick
a Rill
a Brook
47
Long Bridge
46
to Henley
to Hampton
Sherborn
to Barford
to Sherborn
45
a Brook
Arrable
Barford Church
44
Clopton Park
to Aulcester
43
Arrable
to Kyneton
a Post
42
a Rill
Pasture
a Rill
41
Arrable
to Roundham
Arrable
40
Stretford
to Bromesgrove
als Stratford
Sup Avon
Great Bridge of 14 small Arches
Avon Flu.
to Banbury
39
to Stowe
Stone Bridge 13
38
to Shipton on Stowre
Stowre Flu.
WARWICK SH.
COVENTRY
Sherborn Flu.
58
to London
to Asbey
57
to Winnell
Stichell or Speachall
to Killingworth
56
to Bagginton
Arrable
a Brook
Bagginton
55
Brook
a Mill
54
to Killingworth
Arrable
53
to Killingworth
52
to Henley
51
Arrable
Avon Flu.
Rill
50
to Killingworth
to Rugby
ye Arms of WARWICK

Queinton Chu. The Manor belongs to Magdalen Coll. Oxon The Dean & Chapter of Worcester are ye Impropriators & Patrons of ye Chu. Here was formerly a Preceptory of ye Knights Templars founded by Wm. of Pouton Agnes Lacy & ye Countess Cecilia.

Warwick,

The County Town is a place of great Antiquity & Note, It was rebuilt and very much beautified by Ethelfleda, Lady of ye Mercians, in ye year 911, standing on a hill, which is one entire Rock of Free-stone, very comodious for building, and in it, with some difficulty, the Wells & Cellars are hewn. There are 4 Ways, that lead to the Town, cut thro' ye Rock answering the four Cardinal Points. It affords a pleasant prospect to ye South of a fine Champain Country and to the North of Groves, Woods, Parks, &c. It was formerly walled round. The Castle, the ancient Seat of the Renowned Earls of Warwick, has for some time been poſseſsed by the Rt. Hon.ble the Ld. Brook. In it are to be seen the Sword and other accoutrements of the famous Hero & Earl, Guy of Warwick, of whose mighty Feats we have such wonderfull Acco
This Town has a Pariſh Chh. in St. Mary's (wch. is very beautiful) are ye Monuments of
of ye Beauchamps Es. of Warwick. In it also lie interr'd Robt. & Ambrose Dudley Es. of Leicester &
other Persons of Eminency. Here ye Aſsizes & general Quarter Seſsions, for ye County are held. Here is a Fre
& Hospital for 12 decay'd Gentmn. wth. an allowance of 20 £ pr. An. to each & 50 to a Chapln. ye Foundation
of Leicester. It was Incorporated by Chart. from K. Hen. 8th. reincorporated by K. Cha. 2d. Govd. by a May
12 Ald., 12 Aſsist. & Burgeſs., &c. sends Membs. to Parl. Mkt. Tuesd. Frid. & Sat. Fairs, 1st. Mond. in Lent
day, Midsum. day St. Bartholomew's, & St. Simon & Jude's day. — On Blacklow Hill near thi
Town Pierce Gaveston E. of Cornwall temp. Edw. 2d. that Insolent Favourite & lewd & misc
vous Councellor, was beheaded by ye Barons after a very Arbitrary manner being seized by Guy de Beau
ye then E. of Warwick at Wallingford as they were carrying him Prisoner to London & brought hither
cuted without any formal proceſs of Law.

The Road from

GLOCESTER *to* MONTGOMERY.

Containing 55 com. and 70'3 meas.d Miles.

From Glocester to	com.	meas.		com.	meas.
Huntley	4	6'6	Pembridg	30	41'3
Roſs	10	15'2	Preſtain	35	48
Much Birch	16	22'7	Knighton	38	52'3
HEREFORD	20	28'4	Clunn	42	58'2
			Montgomery	50	70'3

A MAP of MONTGOMRY SHIRE

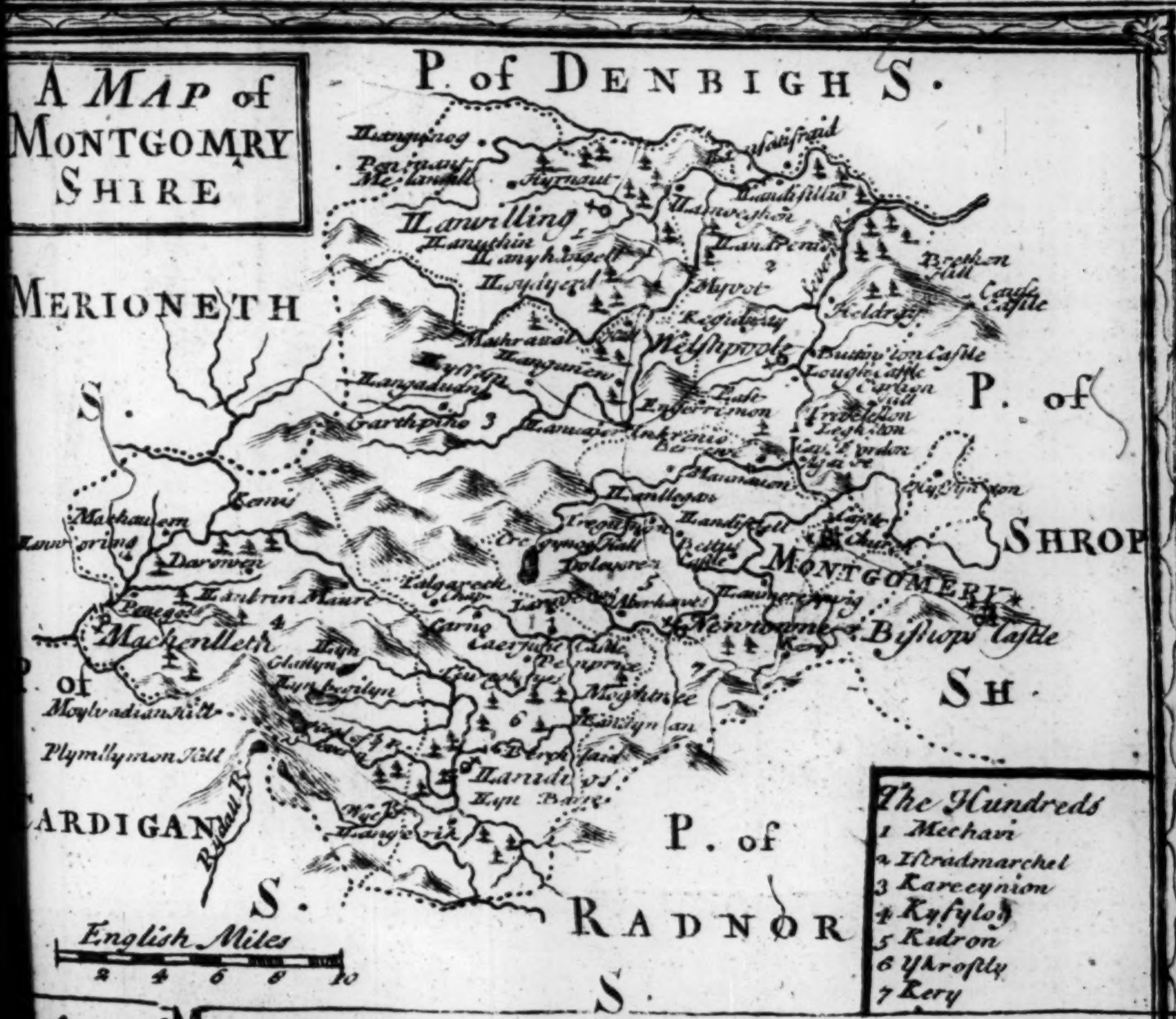
P. of DENBIGH S.
MERIONETH S.
P. of SHROP SH
CARDIGAN S.
P. of RADNOR S.
P. of
Welshpool
MONTGOMERY
Machenlleth
Newtowne
Bishops Castle
Llanvilling
Meifod
Llanidloes
Plymllymon Hill
English Miles
2 4 6 8 10

The Hundreds
1 Mechavi
2 Istradmarchel
3 Kareeynion
4 Kyfyloy
5 Kidron
6 Ykrofly
7 Kery

e County of **MONTGOMERY**- is 94 Miles in Circumference, contains about 500000
res, is divided into 7 Hundreds, in which are 6 Mt. Towns, and only Montgomery sends Mem
to Parl. which is the County Town, 47 Parishes and about 5660 Houses. The Air is sharp & cold
reason of its high scituation, the Valleys are very fertile, breeding very good Horses and plen
f Goats. The Soil is stony mountainous and rocky, intermix'd with pleasant Bottoms. Its
f Comod. are Flesh, Fish, Fowl, and all manner of Grain for the use of Man &c. This
nty pays in the Shill. Aid £2926-9-2. ———

[at 16]

in Wilton is a Castle, said to have been built by Hugh Longchamp, which together with the Manor, was given by K. Jnº to Henry Longchamp, who was afterward Sheriff of the County, 2do Rici. 1mi. From the Longchamp it paſsed to the Fitz-Hughs, & from them to the Greys; Reginald Grey being Ld of it, temp Ed. 1mi R3.

Roſs [at 15]

Was made a Free Borough & Market Town by K. Hen 3d. It is at present well built, populous & flouriſhing, enjoying a good Mt. on Th: for Cattle, Provision &c; & Fairs Ascention day, Corpus Christi, St Margaret & St Andrew. Here are 2 good Charity Schools, one for 30 Boys, & another for 20 Girls, maintained by a subscription of about 100 £ p. Annum. —

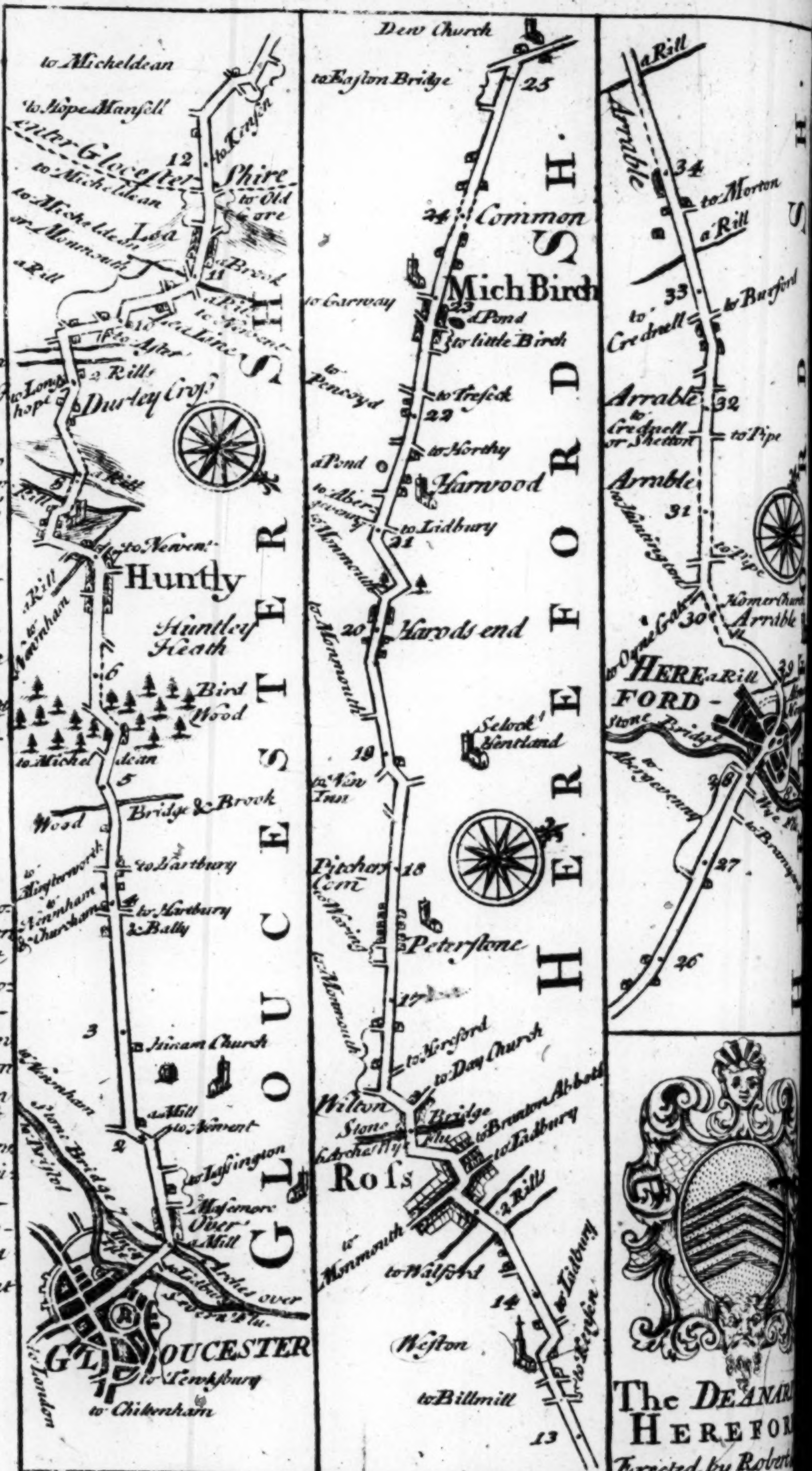

to Micheldean
to Hope Mansell
enter Glocester Shire
12
to Kenfest
to Micheldean
to Micheldean or Monmouth
to Old Gore
Lea
a Rill
a Brook
11
a Rill
to Aston
to Longhope
2 Rills
Durley Cross
a Rill
to Newent
Huntly
Huntley Heath
to Newnham
6
Bird Wood
to Micheldean
5
Wood
Bridge & Brook
to Hartbury
to Minsterworth
to Tinnham & Churcham
to Hartbury & Bally
3
Tsisam Church
a Mill
to Newent
2
to Newnham
Stone Bridge
to Bristol
to Lassington
Masemore
Over
a Mill
Sevorn Flu.
GLOUCESTER
to London
to Tewksbury
to Chiltenham
GLOUCESTER SH.
Dew Church
to Bayson Bridge
25
24
Common
Mich Birch
23
a Pond
to little Birch
to Garway
to Pencoyd
to Tresick
22
to Horthy
a Pond
Harwood
to Abergavenny
to Monmouth
to Lidbury
21
20
Harods end
to Monmouth
19
Selock Ventland
to New Inn
Pitchers Com
18
to Waring
Peterstone
17
to Monmouth
to Hereford
to Day Church
Wilton
Stone Bridge
to Brampton Abbots
to Lidbury
Archenfield
Roſs
2 Rills
to Monmouth
to Walford
14
to Lidbury
to Kenyon
Weston
to Billmill
13
HEREFORD SH.
a Rill
Arrable
34
to Morton
a Rill
33
to Burford
to Credwell
Arrable
32
to Credwell or Shelton
to Pipe
Arrable
31
to Saintington
to Pipe
30
Arrable
to Ogne Gaker
HEREFORD
a Rill
29
Stone Bridge
to Abergavenny
28
Wye Flu.
to Brampton
27
26

The DEANAR
HEREFOR
Erected by Robert
thun Biſhop of He
ford, who dyed
1148. John Midd
first Dean. —

The BISHOPRICK of HEREFORD Contains the County of Hereford and part of the County of Salop, and therein 312 Pariſhes, was founded by Milfrid a Noblema this County Año Dom 680. Putta first Biſh Value £768:11:1. Seats. Hereford Palace in H and Whitburn in the same County. —

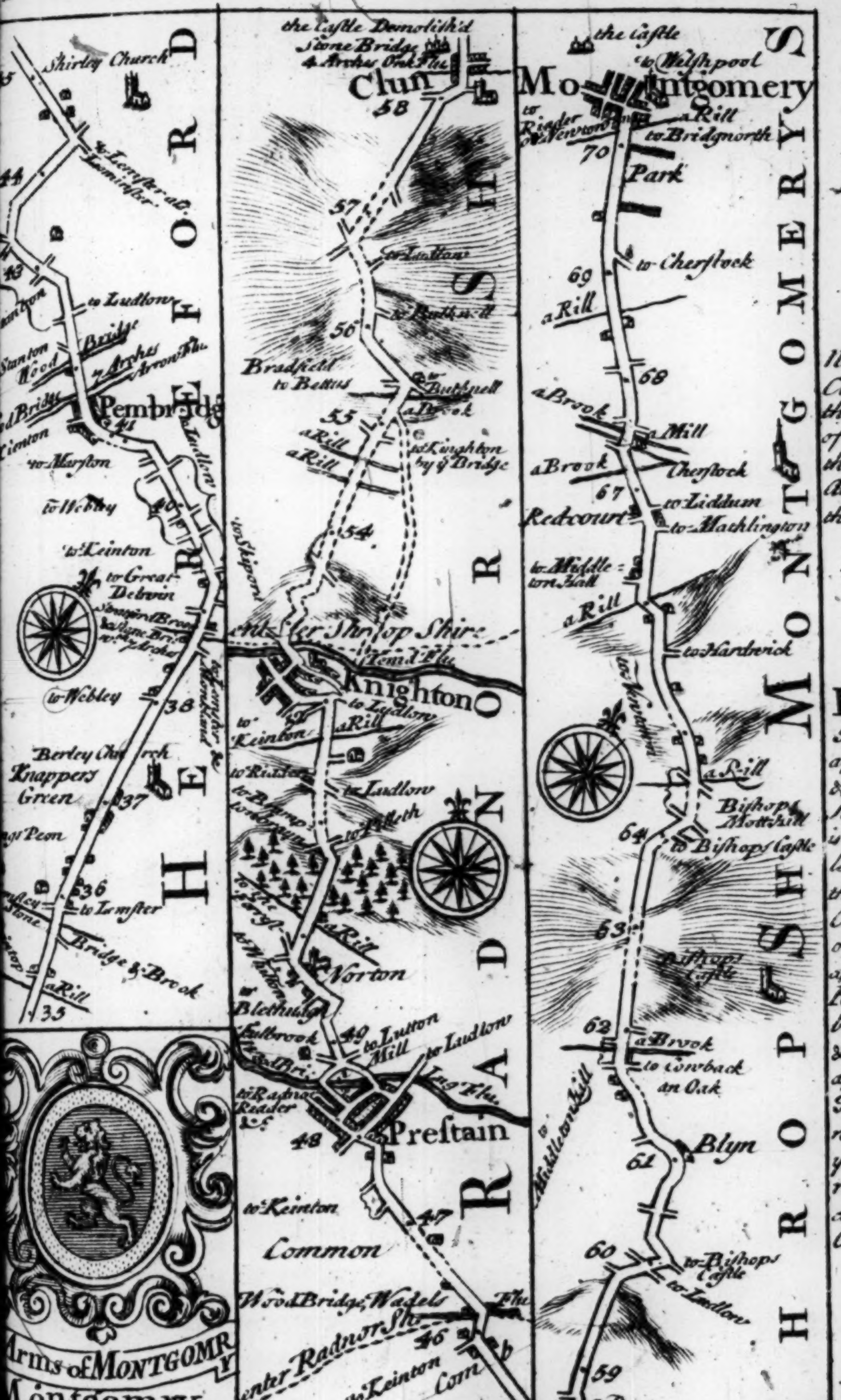
Shirley Church
HEREFORD
to Lemster &c.
Leminster
to Ludlow
Stanton Wood
Bridge
4 Arches
Arrow Flu
Pembridg
to Marston
to Webley
to Keinton
to Great Delwin
Arribie
to Webley
Berley Church
Knappers Green
to Lemster
Bridge & Brook
a Rill
the Castle Demolish'd
Stone Bridge 4 Arches Onk Flu
Clun
to Ludlow
to Bettus
Buthnell
to Knighton by ye Bridge
a Rill
enter Shrop Shire
Temd Flu
Knighton
to Ludlow
to Keinton
Norton
to Lutton Mill
to Ludlow
Lug Flu
Prestain
to Keinton
Common
Wood Bridge; Wadels
enter Radnor Sh.
to Keinton
Com
RADNOR
SHROPSH
the Castle
to Welshpool
Montgomery
to Newtown
a Rill
to Bridgnorth
Park
to Chersfock
a Brook
a Mill
Chersfock
Redcourt
to Liddum
to Mathlington
to Middleton Hall
to Hardwick
Bishops Mott Hill
to Bishops Castle
Bishops Castle
to Cowback an Oak
Blyn
to Middleton Hill
to Bishops Castle
to Ludlow
a Brook
SHROPSHIRE
MONTGOMERYS
Arms of MONTGOMRY

Montgomry,
Ancient Town Scituated ve:
Agreeably & Healthfully on
Eminence that stands near
ich Meadows. Founded in ye
ne of William ye Conqueror, by Baldwin Lieutenant of the Marches of Wales whence it
ceives its Welsh Name **Tre Valdwin** : haveing its English Name Montgomery
m Roger de Montgomery, E: of Shrewsbury whose Inheritance it was, and who
ilt the Castle now Demolished. It Sends 1 Burgess to Parliament Elected by ye Joynt consent
the Burgesses of Llanidlas, Llanvilling, Mackynlleth, & Welch-pool. K. Henry
made this Town a Free Borough which now consists of Bayliffs, Coroners, Burgesses &c
rkets Thursday. Fairs March 25th May 27th August 24th & November 1st.

[at 88½]
Near Clun Village is Clun Castle, built by the Fitz. Alans E: of Arundel, & Lds of the Marches, for the Annoyance & Awe of the Welsh.

Knighton [at 52]
Is a considerable Town having a plentifull Mt on Th. & Fairs on May 6th & Septr 23d Near the Town is that noted Ditch called Offa's Dike, & by the Welsh Klawdh Offa, being very laboriously cast upp by the appointment of that King, for a Boundary between his Subjects & the Britains. Harold afterwards made a Law, That if any Britain were found armed beyond this Limit, his right hand should be cut off by the Kings Officers.

Pembridg [at 41]
Has a Mt on Tuesday Weekly & Fairs yearly.

The Road From

HEREFORD *to* LEICESTER.

Containing 67 comp. & 86'5 mea. Miles

From Hereford		com	mea		com	mea
to	Fromshill	10	11'7	Solihul	40	50
	Worcester	20	24'4	Meriden	45	56'4
	Droitwich	25	30'5	Coventry	50	62'6
	Bromsgrove	30	36'1	Woolvey	57	71'7
	Alchurch	33	41	Shamford	60	76'3
				Leicester	67	86'6

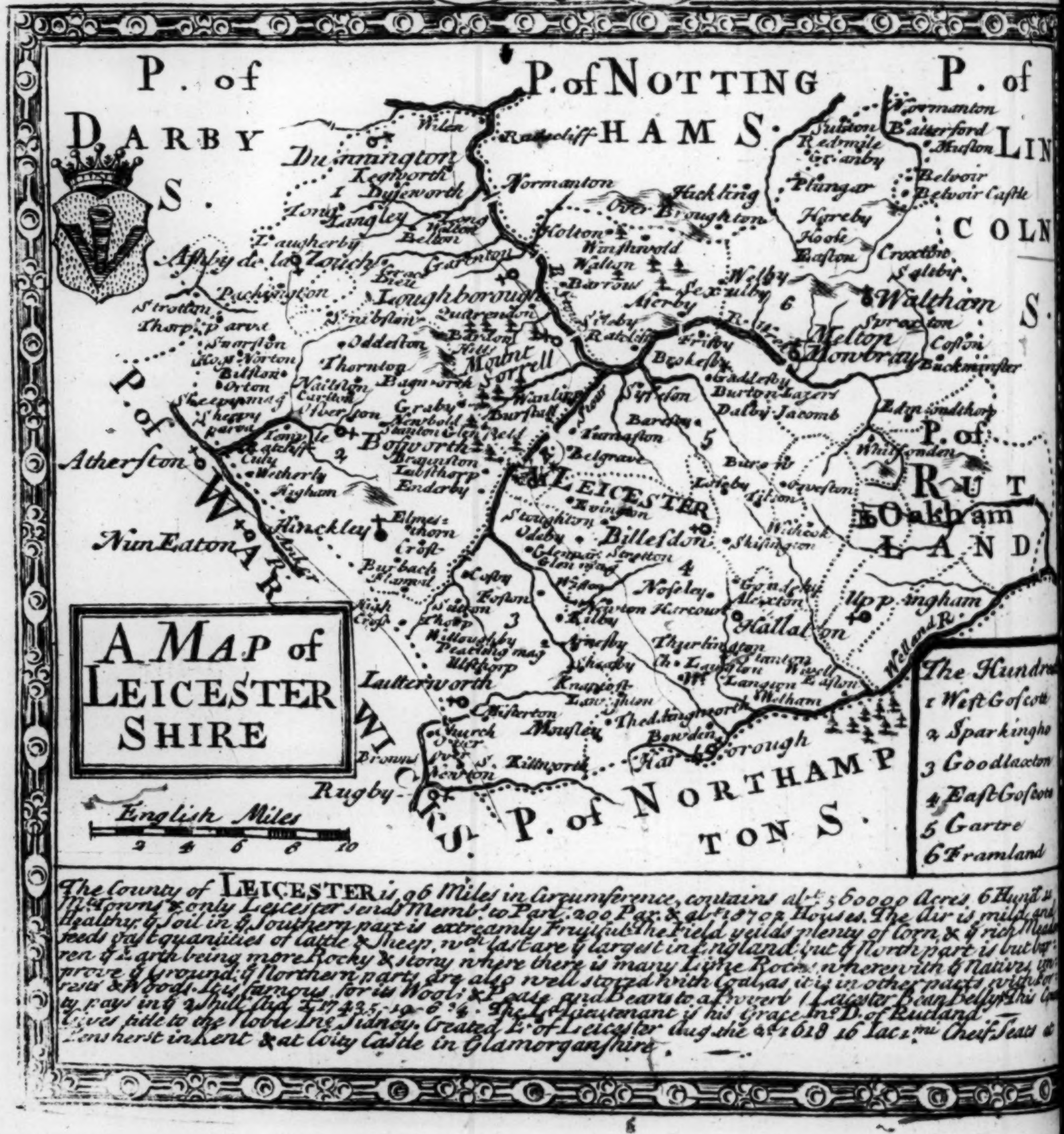
P. of DARBY S.
P. of NOTTING HAMS S.
P. of LIN COLN S.
P. of RUT LAND.
P. of NORTHAMP TON S.
P. of WARWICK S.
Ashby de la Zouch
Loughborough
Mount Sorrell
Leicester
Bosworth
Hinckley
Lutterworth
Harborough
Billesdon
Hallaton
Melton Mowbray
Waltham
Oakham
Uppingham
Atherston
Nun Eaton
Rugby
Belvoir Castle
English Miles
2 4 6 8 10
The Hundreds
1 West Goscote
2 Sparkingho
3 Goodlaxton
4 East Goscote
5 Gartre
6 Framland

A MAP of LEICESTER SHIRE

The County of LEICESTER *is 96 Miles in Circumference, contains abt. 560000 Acres, 6 Hund. 11 Mkt. Towns & only Leicester sends Membrs. to Parlt. 200 Par. & abt. 18702 Houses. The Air is mild and Healthy, ye Soil in ye Southern part is extreamly Fruitful. The Field yeilds plenty of Corn, & ye rich Meadows feeds vast quantities of Cattle & Sheep, wch last are ye largest in England; but ye North part is but barren ye Earth being more Rocky & stony where there is many Lime Rocks wherewith ye Natives improve ye Ground; ye Northern parts are also well stored with Coal, as it is in other parts with Forests & Woods. It is famous for its Wool; & Pease and Beans to a Proverb (Leicester Bean belly). This County pays in ye 2 Shill. Aid £17435-10-6¾. The Ld. Lieutenant is his Grace Jno. D. of Rutland. Gives title to the Noble Jno. Sidney. Created E. of Leicester Aug the 2d. 1618 16 Jac. 1mi Cheif Seats at Penshurst in Kent & at Coity Castle in Glamorganshire.*

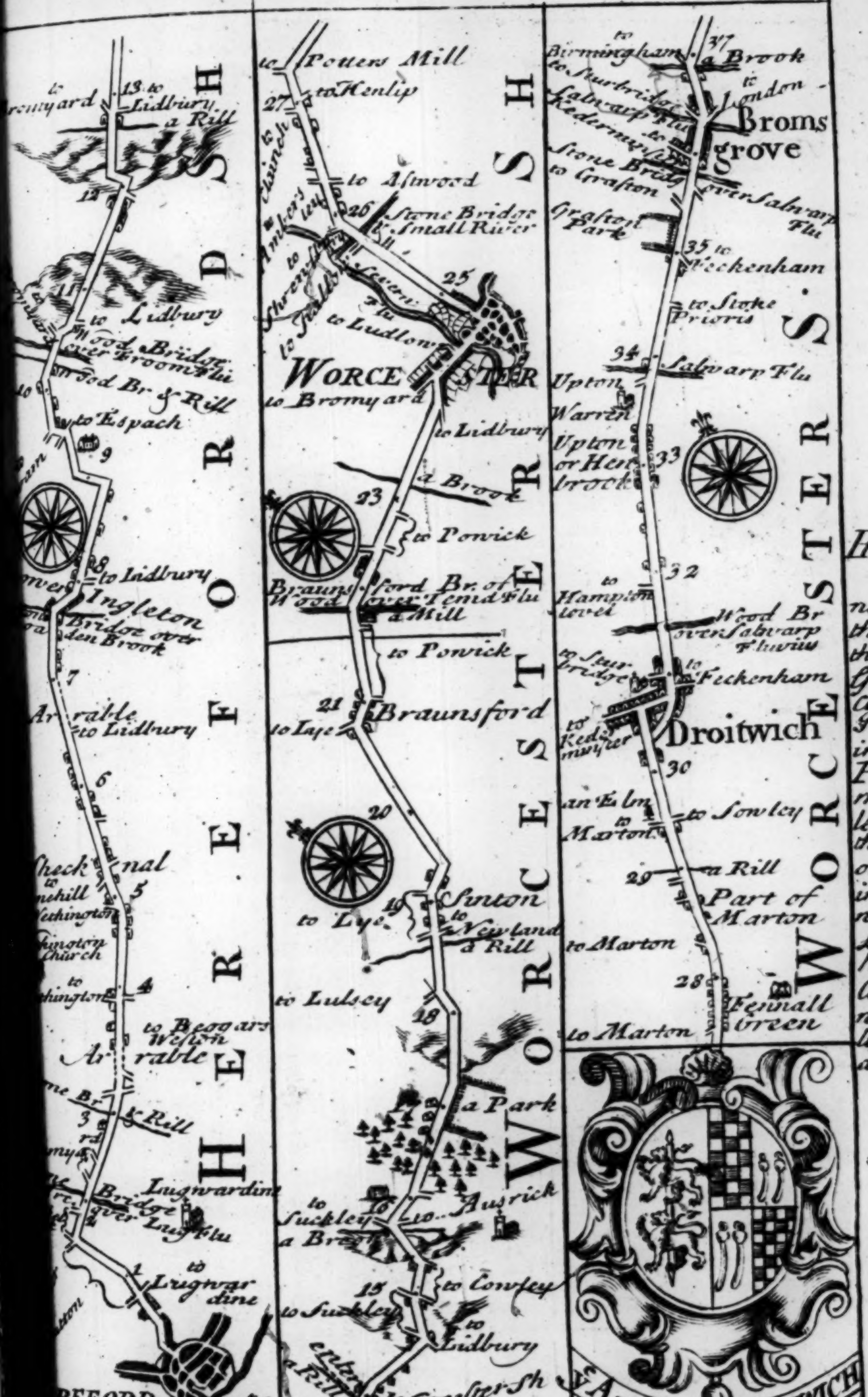
HEREFORDSH
WORCESTERSH
WORCESTERS
to Bromyard
13 to Lidbury
a Rill
to Lidbury
Wood Bridge over Broom Flu
Wood Br. & Rill
to Espach
to Lidbury
Ingleton
Bridge over Loden Brook
Arrable
to Lidbury
Checknal
to Whitehill
Wethington
Whitington Church
to Whitington
to Beggars Weston
Arrable
Br. & Rill
Lugwardin
Bridge over Lug Flu
to Lugwardine
HEREFORD
Potters Mill
to Henlip
to Aswood
Stone Bridge Small River
to Ambersley
to Shrewsbury
to Tenbury
to Ludlow
WORCESTER
to Bromyard
to Lidbury
a Brook
to Powick
Braunsford Br. of Wood over Teme Flu
a Mill
to Powick
Braunsford
to Lye
Sinton
to Lye
to Newland
a Rill
to Lulsey
a Park
Ausrick
to Suckley
a Brook
to Cowsey
to Suckley
to Lidbury
a Rill
Worcestersh
to Birmingham
a Brook
to Sturbridge
to London
Salwarp Flu
to Kedermister
Bromsgrove
Stone Bridge
to Grafton
over Salwarp Flu
Grafton Park
to Feckenham
to Stoke Prioris
Salwarp Flu
Upton Warren
Upton or Hembrock
to Hampton lovet
Wood Br over Salwarp Fluvius
to Sturbridge
to Feckenham
to Kedermyster
Droitwich
an Elm
to Marton
to Sowley
a Rill
Part of Marton
to Marton
Fennall Green
to Marton
ye Arms of DROITWICH
27 26 25 23 21 20 19 18 16 15 14
13 12 11 10 9 8 7 6 5 4 3 2 1
37 35 34 33 32 30 29 28

Henlip House
[at 28]
near the Road] Is
the ancient Seat of
the Abingdons, where
Garnet and Old-
corn the 2 famous
Jesuits, concern'd
in the Powder-
Plot, were after
many days fruit-
leſs search found in
the Cavity of a Wall
over a Chimney. And
in this House was
written that obscure
Letter to the Lord
Mounteagle by Mrs
Abingdon, his Sister,
which gave some
light into the horrid
design.

Droitwich-was-
a Corporation by King John Incorporated a new by King James 1st conſiſts of a Bay-
who's Juſtice of ye Quorum] a Recorder, Juſtice of ye Peace, Burgeſſes &c. This Town
ins about 400 Houſes & 4 Churches (Viz.) St Peters, St Nicolas, St Andrews and
odderhill. Sends Members to Parliament, and has Priviledge to Arreſt for any
Remarkable for its Salt-Springs which by Boiling the Water Produce great quan-
of Fine Salt. Ferkenham Forreſt and Norton woods in ye Neighbourhood of this Town
rmerly Supplyed it with Wood for Boiling the Salt-Water; but now they burn Coal
ket Fryday. Fairs St Thomas's Day, Good Fryday & St Simon & Jude.

REFORD- gives title of Viscount to ye Rt. Honble Price Devereux. Created Feb. 2d 1549, 4th Edw 6th Chief Seats
ist-church in Ipſwich Suffolk; Sudburn Hall, & Sahams lodge in ye same County, & at Caſtle Broomwich in Warwicksh.

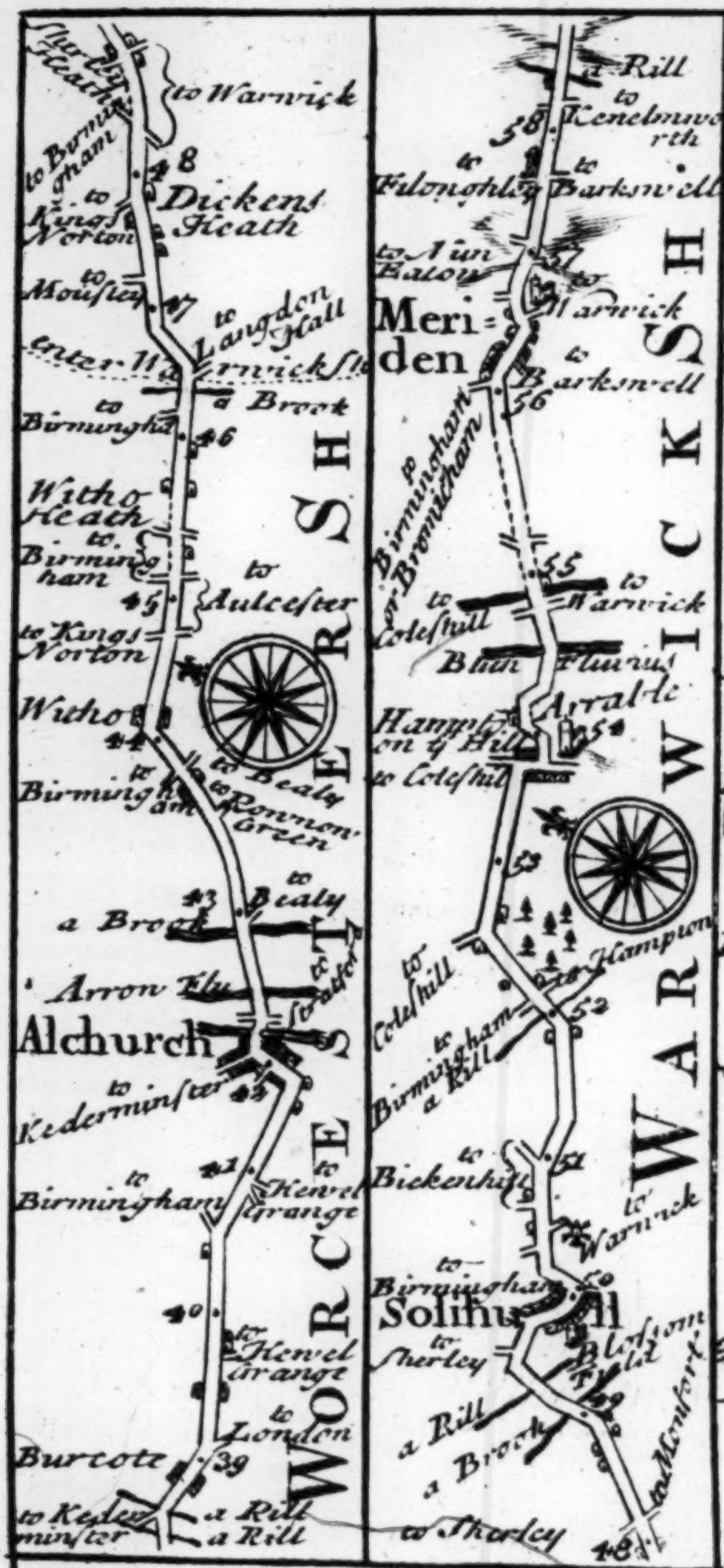
Shirley Heath
to Warwick
to Birmingham
48
Dickens Heath
to Kings Norton
to Moustey
47
Langdon Hall
Enter Warwick Sh.
a Brook
to Birmingham
46
Witho Heath
to Birmingham
to Aulcester
45
to Kings Norton
Witho
44
to Bealy
to Birmingham
Ronnon Green
43
to Bealy
a Brook
Arron Flu
to Stratford
Alchurch
to Kederminster
42
41
Hewel Grange
to Birmingham
40
Hewel Grange
to London
Burcote
39
to Kederminster
a Rill
a Rill
WORCESTER SH.
a Rill
to Kenelmworth
58
to Filongley
Barkswell
to Nun Eaton
57
Meriden
to Warwick
to Barkswell
56
to Birmingham
or Bromicham
55
to Warwick
Coleshill
Blith Fluvius
Arrable
Hampton in y Hill
54
to Coleshill
53
to Coleshill
Hampton
52
to Birmingham
a Rill
to Bickenhill
51
to Warwick
to Birmingham
Solihull
50
to Sherley
Blossom field
a Rill
a Brook
to Stratford
to Sherley
49
WARWICK SH.

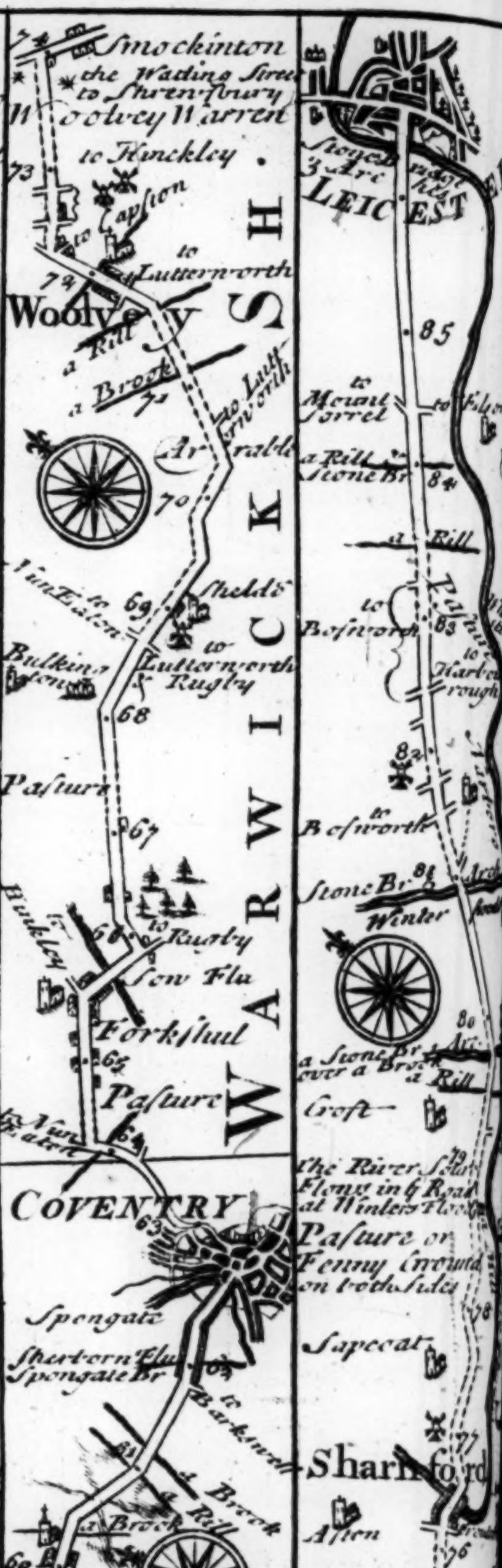
74
Smockinton
the Watling Street to Shrewsbury
Woolvey Warren
to Hinckley
73
to Copston
72
to Lutterworth
Woolvey
a Rill
a Brook
71
to Lutterworth
Arrable
70
to Nun Eaton
69
Shelds
Bulkington
to Lutterworth
Rugby
68
Pasture
67
to Rugby
Son Flu
66
Forkshul
65
Pasture
to Nun Eaton
64
COVENTRY
63
Spongate
Sherborn Flu
Spongate Br.
62
to Barkswell
61
a Brook
a Rill
a Brook
60
to Stratford
59
WARWICK SH.
LEICESTER
Stoney Bridge 3 Arches
85
to Mount Sorrel
to Elston
a Rill
Stone Br.
84
a Rill
to Bosworth
83
to Harborough
82
to Bosworth
Stone Br.
81
Winter
a Stone Br over a Brook
80
a Rill
Croft
The River Soar Flows in y Road at Winter Flood
79
Pasture or Fenny Ground on both Sides
78
Sapecoat
77
Sharnford
Aston
76
Arrable
Hinckley
75
to London

Grafton near the Road at 35¾ — Is a fine Seat of the Noble Family of the Talbot, given by K. Hen. 7th to Gilbert Talbot, a younger Son of John 2d E. of Shrewsbury, who for his eminent Courage and Conduct was also created Kn of the Garter, and Governour of Calais in France. —

Alchurch [at 41]. Has a Fair on St. Lawrences day.

Solihull [at 50]. It formerly had a Market, but disused by reason of a grea Sickness; now noted for a handsom Church and a Fair on Lamas day

Woolvey [at 72] Here Richd. Nevill, E. of Warwick, of the Lancastrian P under the pretence of Peace and a Treaty, basely apprehended K. Ed. 4th and impri ned him in the Castle of Warwick. —

The Road from

HUNTINGDON *to* IPSWICH.

Containing 54 comp. & 71'6 meas.d Miles.

to	St. Ives	5	5'6	ELY	18	23'3	Wulpit	41	54'6
	Erith	10	12'2	Soham	22	28'5	Needham	47	62'5
	Sutton	13	26'6	Bury	36	46'6	Ipſwich	54	71'6

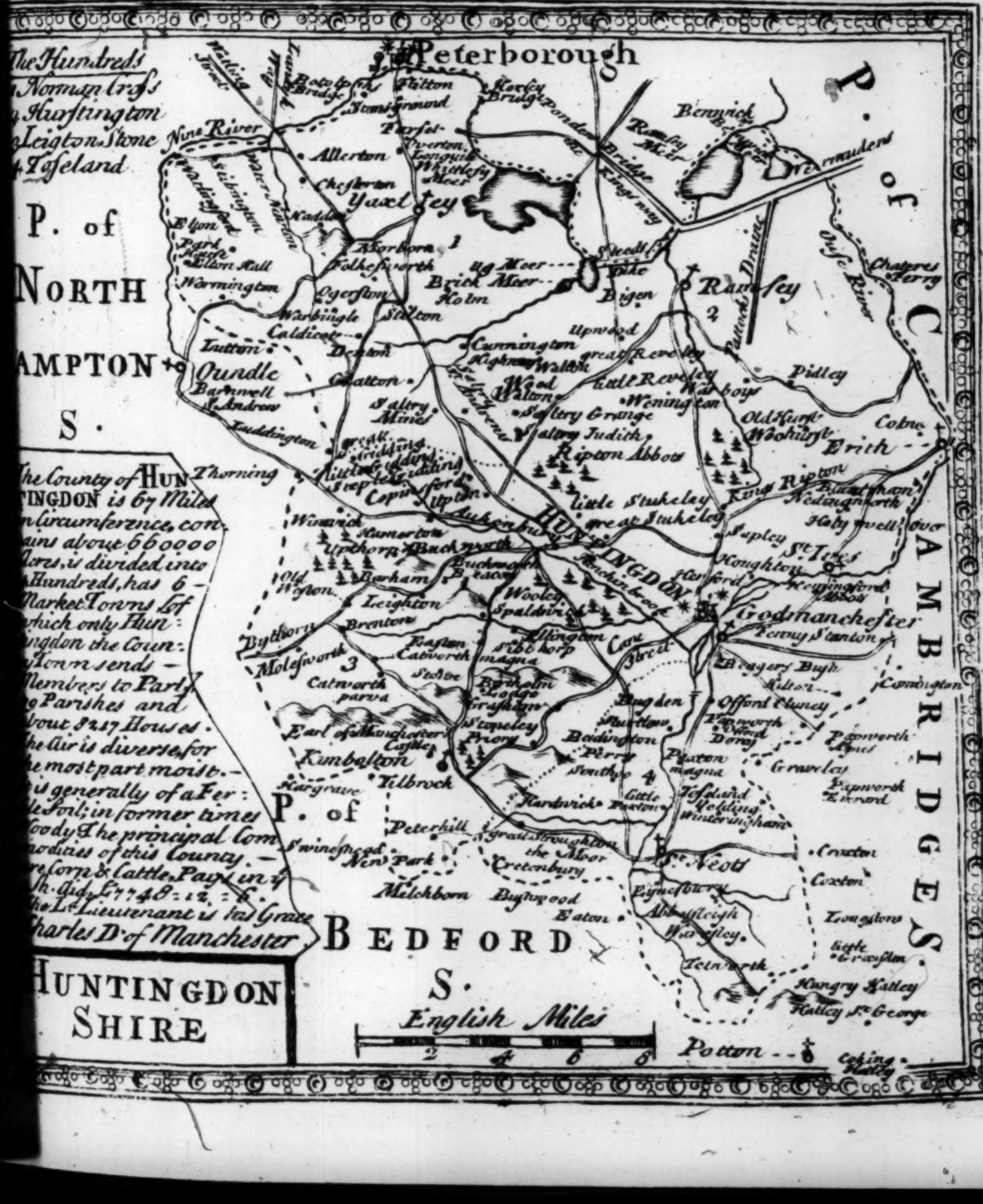
The Hundreds
1 Norman Croſs
2 Hurſtington
3 Leigton Stone
4 Toſeland
Peterborough
P. of NORTH AMPTON S.
P. of CAMBRIDGES.
P. of BEDFORD S.
Yaxley
Ramſey
Oundle
HUNTINGDON
Godmancheſter
St. Ives
St. Neots
Kimbolton
Erith
Whittleſey Meer
Ramſey Meer
Ouſe River
English Miles
2 4 6 8
Potton

he County of HUN
TINGDON is 67 Miles
n Circumference, con
ains about 660000
Acres, is divided into
Hundreds, has 6
Market Towns (of
which only Hun:
ingdon the Coun:
y Town sends
Members to Parl.
9 Parishes and
bout 8217 Houses.
he Air is diverse, for
he most part moiſt.
is generally of a Fer:
le Soil; in former times
oody. The principal Com
odities of this County
re Corn & Cattle. Pays in y
h. Aid, £7748:12:6.
he Ld. Lieutenant is his Grace
harles D. of Manchester

HUNTINGDON
SHIRE

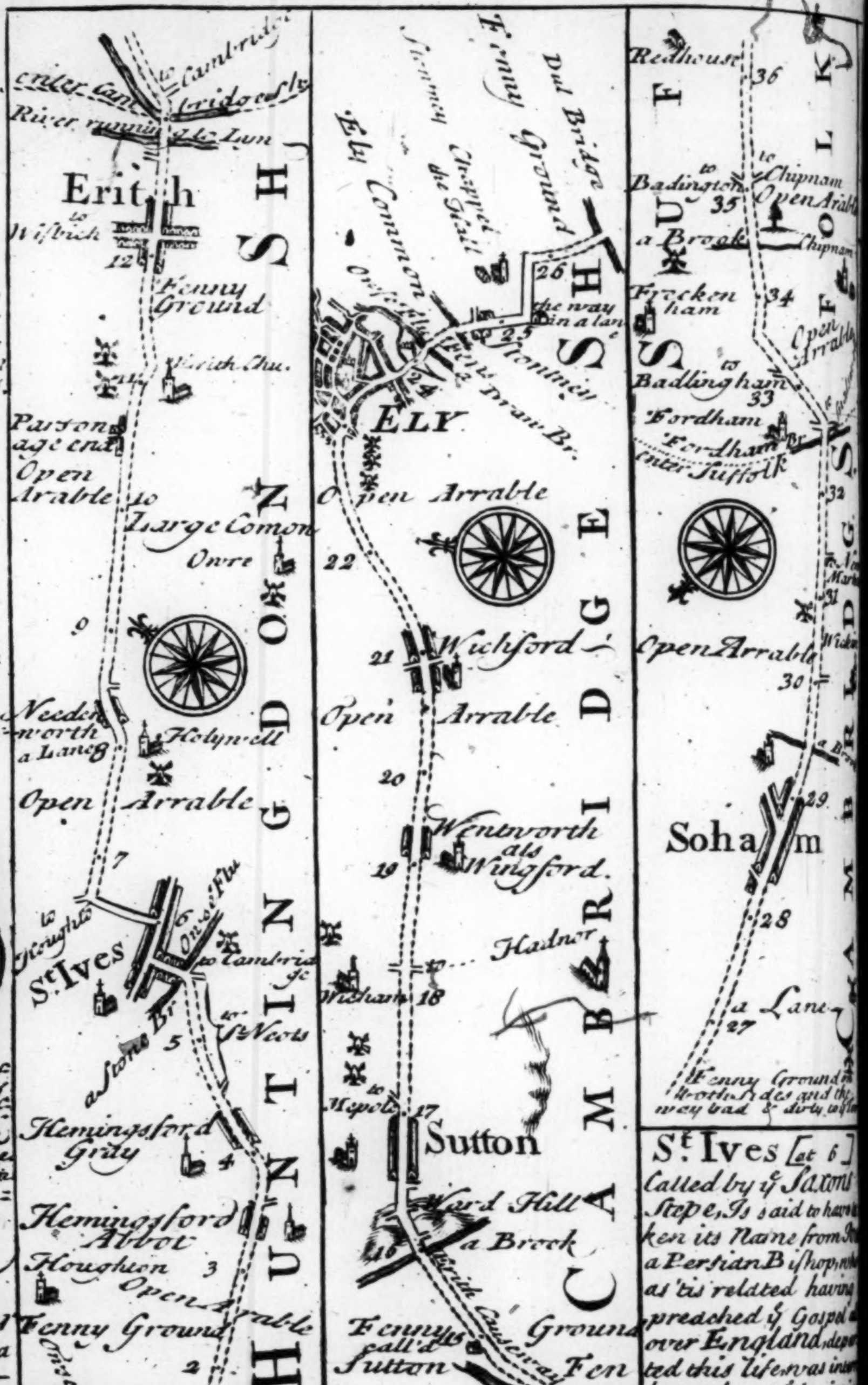
Outer Cam
to Cambridge
River running to Lyn
Erith
to Wisbich
12
Fenny Ground
11
Erith Chu.
Parsonage end
Open Arrable
10
Large Comon
Ovre
9
Needenworth
a Lane
8
Holywell
Open Arrable
7
to Houghton
St Ives
Ouse Flu
to Cambridge
5
a Stone Br
to St Neots
Hemingsford Gray
4
Hemingsford Abbot
Houghton
3
Open Arrable
Fenny Ground
2
Ouse Flu
to Cambridge
1
Huntingdon
Godmanchester
to London
HUNTINGDON SH
Ely Common
Dal Bridge
26
the way in a lane
25
Stuntney
24
Dram Br.
ELY
Open Arrable
22
21
Wichford
Open Arrable
20
Wentworth als Wingford
19
Hadnor
Wicham
18
Mepol
17
Sutton
Ward Hill
16
a Brook
Erith Causeway
Fenny Ground call'd Sutton Fen
River running to Lyn
14
CAMBRIDGE SH
Redhouse
36
to Chipnam
Badington
35
Open Arrable
a Brook
Frecken ham
34
to Badlingham
33
Fordham
Outer Suffolk
32
31
Open Arrable
30
29
Soham
28
a Lane
27
Fenny Ground on both sides and the way bad & dirty
SUFFOLK

Wulpit [at 55]
i.e. *Luporum Puteus*, Is said to have been so named from a Pit in or near the Town wherein they used to bury Wolves.

Erith [at 12]
Is a Town of good accomodation, & has a School for 40 Children, maintain'd by a Charitable contribution.—

Wentworth gives Title of Viscount to ye Noble Thomas Wentworth E. of Strafford. Created Viscount & Earl Sept.r 4th 1711, 10 Anne. Chief Seats at Twittenham in Middlesex, and Stainborough in Yorkshire.—
[at 19]

Godmanchester
Said to have been once a Noble City, was called—Durosiponte by the Romans, & took the Name of Gormoncester from—Gormon the Dane, unto whom it was granted by—K: Alfred, when he & 30 of his Principal Men turned Christians. It was Incorporated by K: James 1st by the name of the 2 Bayliffs, 12 Assistants, & Comnalty of Godmanchester. Tis a very large Town—scituate in a Rich Soil, & remarkable for a great Number of Husbandmen who glory in their Teems of good Horses & beau Trappings: The Inhabitants came to meet K: James in his way from Scotland with 70 Team of ses & as many new Ploughs (that being their Custom) and they boast that their Ancestors have met th England in their Progress with nine Score.—

St. Ives [at 6]
Called by ye Saxons Stepe, Is said to have ken its Name from a Persian Bishop, as 'tis related having preached ye Gospel over England, departed this life, was inter here about ye beginni of ye 7th Century, and h Relicks afterwards moved to Ramsey bey. This Town w large and flourish before it was unfor nately destroyed by Fire. It has, since that said Accident, in some meas recovered it-self, and enjoys a good Mt. on Mond: for Cattle, Provisi &c. And a Fair on Whitsun-Monday. Roger of St. Ives a famous Learned Writer about the year 1420. was a Native of this Town. Oliver Cromwel, rented a Farm & was afterwards elected Mem Cambridge wch gave the first Opportunity to his Ambition.—

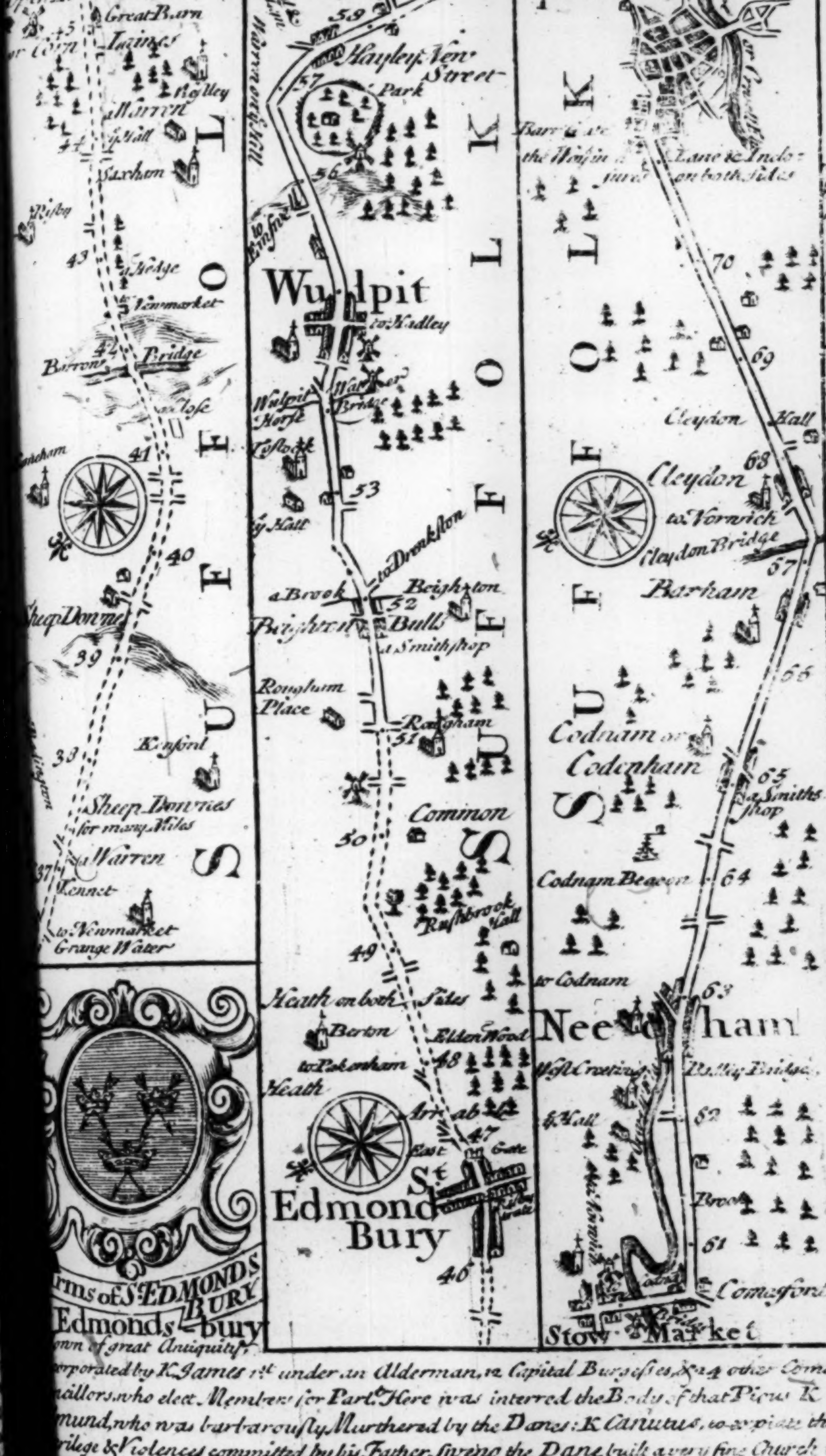
Spittle
Open Arable
Great Barn
Laines
or Corn
Warren
Hall
Saxham
Risby
44
43
Hedge
Newmarket
Barrow Bridge
42
Close
41
40
Sheep Downes
39
Kensford
38
Sheep Downes for many Miles
Warren
37
Kennet
to Newmarket
Grange Water
SUFFOLK
Hauley
59
58
Hayley Ven Street
Park
57
56
Woolpit
to Hadley
Woolpit Horse
Bridge
Tostock
Hall
53
to Drenkston
a Brook
52
Brighton
Brighton Bull
a Smithshop
Rougham Place
Rougham
51
Common
50
Rushbrook Hall
49
Heath on both Sides
Berton
Elden Wood
to Pakenham
48
Heath
47
East Gate
St Edmond Bury
46
SUFFOLK
Ipswich
Lane & Inclosed on both Sides
70
69
Cleydon Hall
68
Cleydon
to Norwich
Cleydon Bridge
67
Barkham
66
Codnam or Codenham
65
a Smiths shop
Codnam Beacon
64
to Codnam
63
Needham
West Creeting
Hall
62
Brook
61
Comesford
Stow Market
SUFFOLK
Arms of St EDMONDS BURY

At *Hemingston* [near the Road] Baldwin le Pettour is said to have held Lands by Serjeanty, & (to use our Authors own Words) was obliged every Christmas day to perform before the Lord our King of England, one Saltus, one Sufflatus & one Bumbulus; or as it is expressed elsewhere, held it by a Saltus, a Sufflatus, & Pettus, which if renderd in English might be termed Dancing, Puffing with the Cheeks or Swelling the Trumpeter, & F—ting: So merry & whimsical were some of the ancient Tenures & so different from the preciseness of later times.

Needham [at 63]
Has a Market on Wedn: and drives a great Trade in Broadcloaths &c.

Edmonds-bury
own of great Antiquity,
rporated by K. James 1st under an Alderman, 12 Capital Burgesses, & 24 other Common
ncillors, who elect Members for Parlt. Here was interred the Body of that Pious K.
mund, who was barbarously Murthered by the Danes: K. Canutus, to expiate the
rilege & Violences committed by his Father Sweno the Dane, built a very fine Church in
Town, in honour of the Murthered Prince, enriched it considerably & offered his own
n to the Holy Martyr & also founded a Monastery here, & endowed it with very great
ssions, insomuch that it exceeded all others in England, having had 7 Churches in its Ch
d, of which 2 remains fair & Spatious; but are too few for the Numerous Inhabitants.
Town is Scituate in a very healthfull Air, & on that account much resorted by ye Gentry
lentifull Market on Wednesday for all manner of Provisions. —

Stow Market
Is a Town of Note, well accomodated, having a good Mt on Th. & a Fair on St Peters day: Tis famous for making of Tammeys. [at 60]

The Road from

IPSWICH to NORWICH &c

containing 46 comp. and 66½ meas'd. Miles.

From Ipſwich.	com	meas.		com	meas
Claydon	3	4 '2	Long Stratton	22	32'6
Thwait	11	16 '2	NORWICH	30	43'6
Oſmondſton	16	23 '6	Aleſham	39	56

Cromer: 46: 66'4

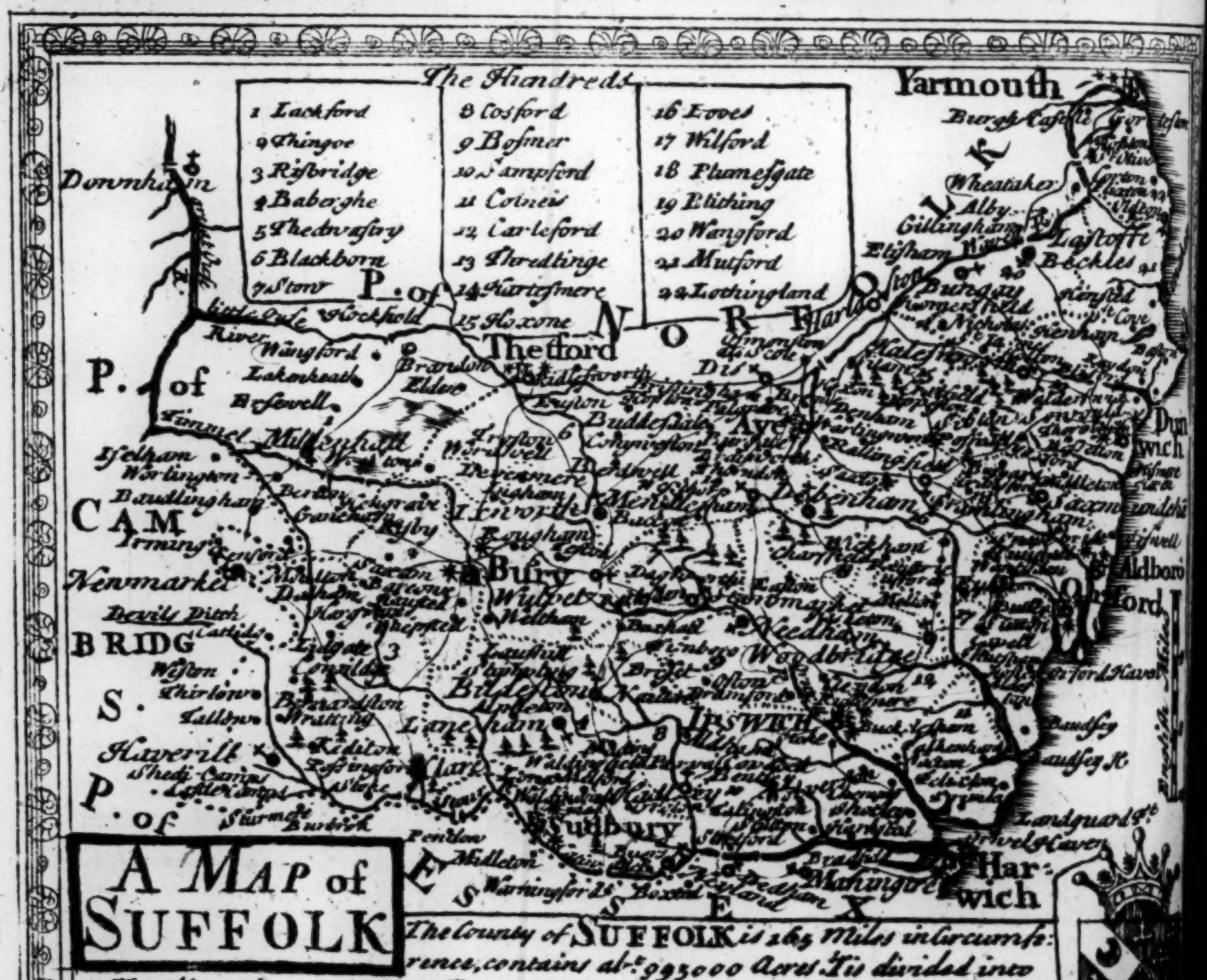
The Hundreds
1 Lackford
2 Thingoe
3 Riſbridge
4 Baberghe
5 Thedwaſtry
6 Blackborn
7 Stow
8 Cosford
9 Boſmer
10 Sampford
11 Colneis
12 Carleford
13 Thredlinge
14 Hartiſmere
15 Hoxone
16 Lowes
17 Wilford
18 Plumeſgate
19 Blithing
20 Wangford
21 Mutford
22 Lothingland
Yarmouth
NORF
Thetford
P. of
CAM
BRIDG
S.
P. of
E S S E X
Newmarket
Bury
Ipswich
Sudbury
Harwich
Aldboro
Orford
Dunwich
Laſtoffe
Beckles
Bungay
Mildenhall
Haverill
Clare
Woodbridge
Needham
Debenham
Eye

A MAP of SUFFOLK

The County of SUFFOLK is 165 Miles in Circumfe-rence, contains ab.t 995000 Acres. 'Tis divided into 22 Hund. in w.ch are 28 M.t & 7 Boro' Towns, 575 Par.s and ab.t 34422 Houses. The Air is exceeding good, except toward ẏ Sea. It's Soil various, on ẏ Coast 'tis Heathy, Sandy and rise into cold Hills, yet crown'd in Harvest w.th Hemp Pease, and Rye. The Inland Parts is Clayey and full of Wood but employ'd in ẏ Dairy The borders of Eſsex noted for Wood, and Pasture. The North West affords Corn of all The and here are no leſs than 50 Parks in this County. Its chief Comod. are Butter [extraor-dinary good] and Chees. in great plenty. Its Manufacture is Woollen & Linnen Clo Pays in ẏ 2 shill. Aid £19933 : 5 : 4. Gives title to ẏ Noble Ch. Howard Created E. Jul 21st 160 Chief Seats at Audley end in Com Eſsex & Henbury in Com

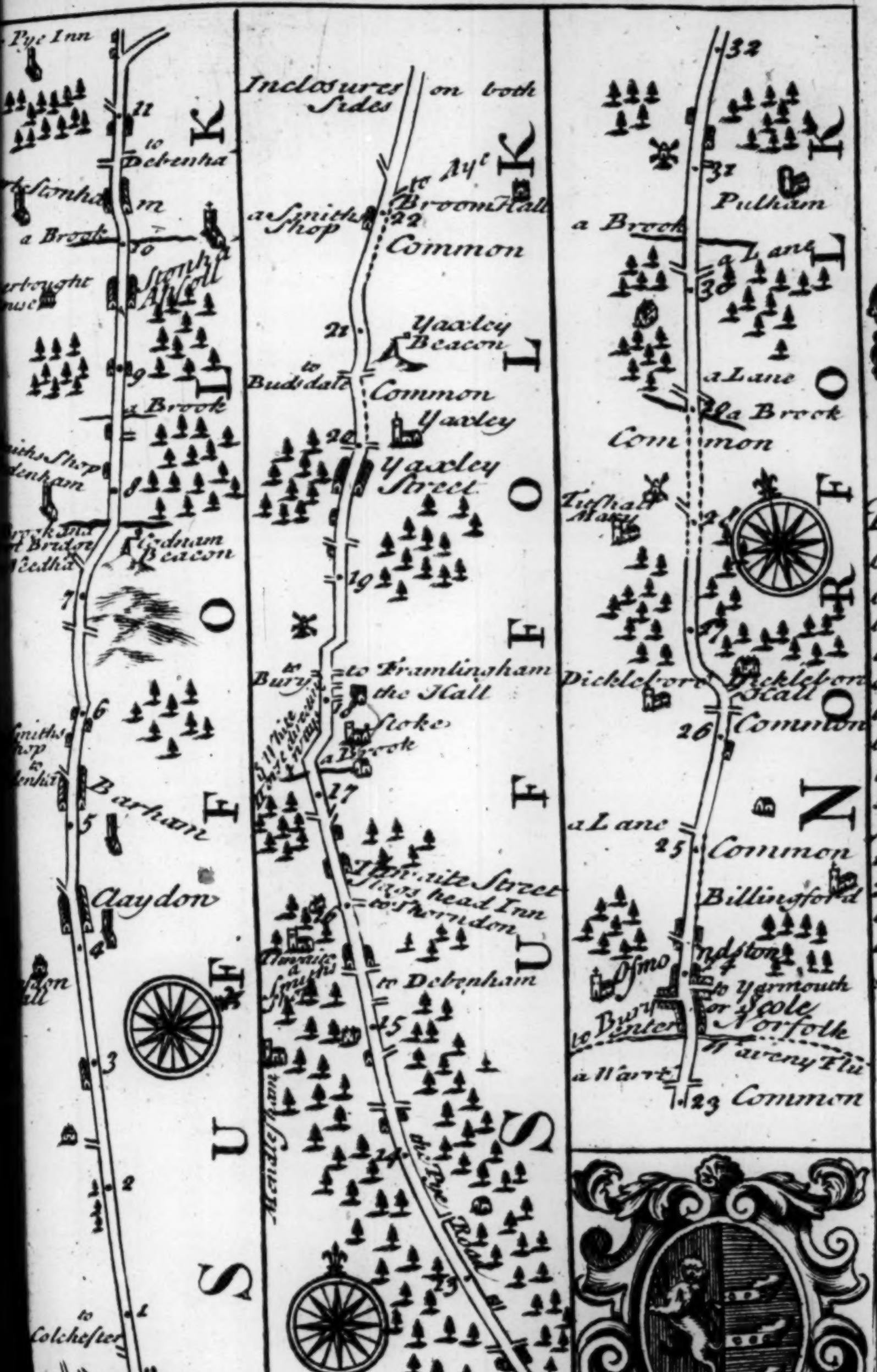
Pye Inn
11
to Debenha
Stonham
a Brook
10
Stonha Aspoll
Oberbought House
9
a Brook
Smiths Shop
Pedenham
8
Needham Beacon
7
6
Smiths Shop
Barham
5
Claydon
4
3
2
to Colchester
1
Bar Gate
Ipswich
S U F F O L K
Inclosures on both Sides
to Ay Broom Hall
a Smith's Shop
22
Common
21
Yaxley Beacon
to Budsdale
Common
Yaxley
20
Yaxley Street
19
to Bury
to Framlingham
the Hall
Stoke
a Brook
17
Thwaite Street
Kings head Inn
to Thornden
to Debenham
15
Mendlesham
14
the Pye Road
13
12
Little Stonham
S U F F O L K
32
31
Pulham
a Brook
a Lane
30
a Lane
a Brook
Common
Tivetshall Mary
Dickleborn
Dickleborn Hall
26
Common
a Lane
25
Common
Billingsford
Osmondeston
24
to Yarmouth
Scole
Norfolk
to Bury
Scole Inn
a Wart
Waveny Flu
23
Common
N O R F O L K
the Arms of IPSWICH

The Biſhoprick of NORWICH

Containing ye Coun=
ties of Norfolk, Suf=
folk, & a ſmall part
of Cambridge, and
therein 1121 Pars, wa
translated from Thet
ford by Herbert Lo
senga Ld Chancellr
AD. 1088. himself ye
1st Bp. Yearly Value
£ 834:11=7. Seats
at Norwich Palace, &
Ludham Hall in
Norfolk.

Ipswich – a Town of
Antiquity extends from St. Mathews to St. Hellens near a Mile on ye Road, & as
from North to South is Pleaſantly Scituated on ye River Gippe or Orwel over wch
air Stone Bridge leading to that part called Stoke. It was once Fenced about wt
ll or Rampart ye Foot Steps of which are still to be Seen It had 800 Burgeſses in
dwd Confeſſor time wth 6 or 7 Monaſtries but at Preſent tis divided into 4 Wards, con
ing 12 Pariſh Churches beſides Some Chappels yet standing & 7 or 8 other Chs & Chs
ſince ruin'd They recd their laſt Charter from K: Charles at 34d of his Reign.
by 2 Bayliffs & 10 other Port Men a Chambert a Record Tn Clerk & 24 Com Coun
en. Mems for Partt are Elected by ye Free-men at large. It has a Fair Guild Hall
pitals. a Free School wth a good Library & Several Alms Houſes. In this Town was
ye famous Cardinal Woolſey a Perſon of a mean Extract being a Butchers Son
ye Quartr Seſſions for ye Ipſwich Diviſion are held they have ye Priviledge of holds
for all Actions. This Town drives a good Maritim Trade & has a Convent Key & Custm House

Mendleſham

Is said to have had
a Market & Fair
granted it by K. Edw
1st thro the Interest
of H. Fitz Otho ye
then Ld of it Mt on
Tuesday.

Cromer [at 60]
Was formerly a more considerable place than tis at present, having had one of its two Parish Churches, and several Houses, destroyed by the Incroaching Sea. Tis however an indifferent Market Town still inhabited mostly by Fishermen.

At 58 Miles on the right a turning leads to **N. Walsham**, a Town having a plentiful Mt on Thursd.

Alesham [at 56]
Enjoys a good Mark on Saturday, and a pretty good Trade in Knit Hose.

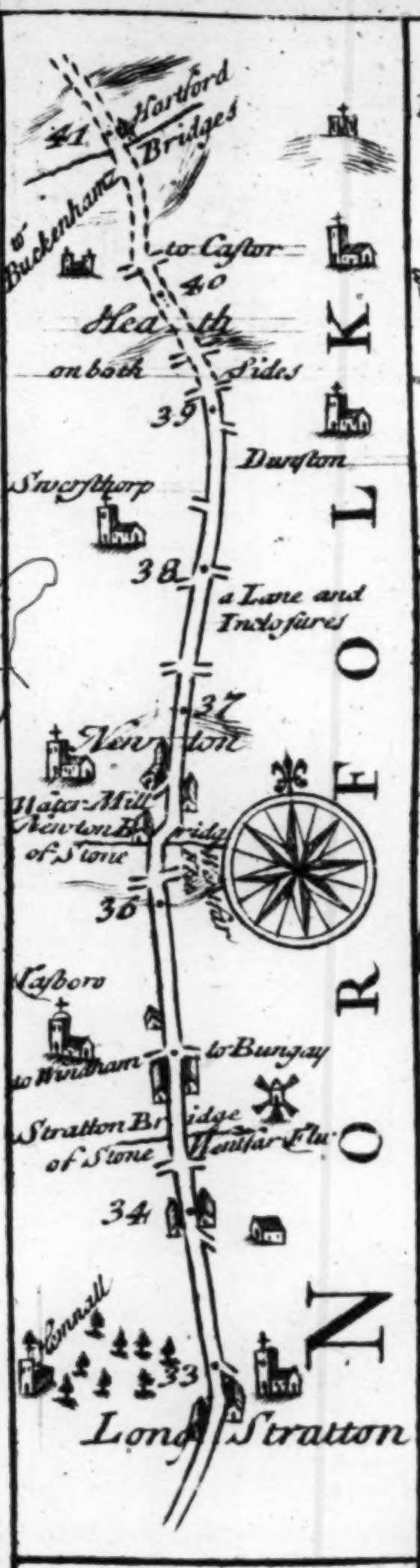
41
to Buckenham
Hartford Bridges
to Castor
40
Heath on both Sides
39
Durston
Swerstthorp
38
a Lane and Inclosures
37
Newton
Water Mill
Newton Bridge of Stone
36
Casboro
to Windham
to Bungay
Stratton Bridge of Stone
34
33
Long Stratton
NORFOLK

Caster At about 40 Miles on the right [near the Road] Where formerly stood the Old Venta-Icenorum the most florishing and fortified City of that People, of which nothing but the ruins are now extant.

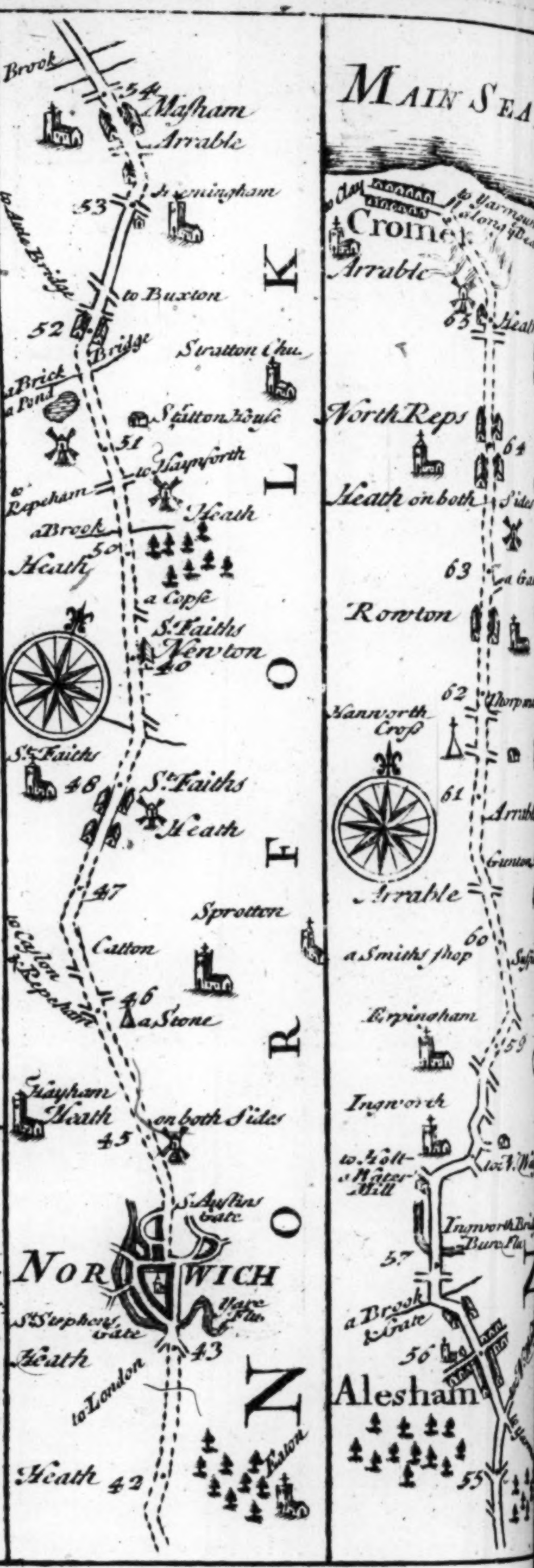
MAIN SEA
Brook
54
Masham
Arrable
53
to Aile Bridge
to Buxton
52
Bridge
a Brick a Pond
Stratton Chu.
Stratton House
51
to Haynforth
to Repeham
a Brook
Heath
50
a Copse
St. Faiths Newton
49
St. Faiths
48
St. Faiths Heath
47
Catton
Sprotten
to Castor & Repeham
46
a Stone
Heath
on both Sides
45
St. Austins Gate
NORWICH
St. Stephens Gate
Heath
43
to London
Eaton
Heath
42
Cromer
to Yarmouth
Arrable
65
Heath
North Reps
64
Heath on both Sides
63
a Gate
Rowton
62
Hanworth Cross
61
Arrable
Arrable
60
a Smiths shop
Erpingham
59
Ingworth
to Holt
a Water Mill
Ingworth Bridge
57
a Brook
a Gate
56
Alesham
55
NORFOLK

At **Schole** als **Osmondston** [at 24] Is the White Hart noted for fine Carv'd Work.

Debenham qu. **Deepenham** [about 3 miles distant from Thwait, on the Right at 16 ½] Is suppos'd to have derived its name deep and Clayie Soil.

The Road from

KINGS LYN *to* HARWICH.

Containing 59 comp. & meas.ᵈ Miles 76½

From Kings Lyn to	com	mea		com	mea
Swaffham..	12	15	Ickſworth.	32	41½
Stanford...	19	24	Stow Market	40	52½
Thetford...	25	31½	Ipſwich...	49	64½

Harwich. 59: 76½.

A Description of yᵉ smaller Iſlands in yᵉ British Ocean

See yᵉ Map Page 2

The Iſle of Man Lying Weſtward of Lancashire & Cumberland about 30 Mˡ long & 9 broad, is a Principality held by yᵉ Earl of Derby, of yᵉ Crown of England. The Proprietor was anciently call'd King, but of late Lord of Man. 'Tis a distinct B.P.rick The B.P. who is not reckoned among yᵉ 26 of England is nominated by yᵉ Lᵈ of yᵉ Iſle, confirmed by the King, & consecrated by yᵉ Archb.P. of York; but not holding his Temporalities imediately of yᵉ King, is no Lord of Parl. It was founded by Pope Gregory yᵉ 1ˢᵗ A.D. 360, Amphibalus yᵉ 1ˢᵗ B.P. The Air is cold the Soil indifferent fruitfull. Here is plenty of Oats, Cattle, Fish, & Fowl. It has 17 Parˢ. 2 Caſtles, & 5 Towns Its Governmᵗ is peculiar.

West of Cornwall about 60 Miles from yᵉ Lands End. are yᵉ Iſlandˢ of Scilly, reckon'd to be abᵗ 145 in Number: The cheif of wᶜʰ are Sᵗ Mary's & Scilly, yᵉ former is yᵉ principal, having a beautifull & safe Harbour, with a strong Caſtle to comand it, built by 2 Eliz. K. Athelston subdued yᵉ Natives, who were left to themselves by yᵉ Romans, when they forsook England, & joyning these Iſlands to yᵉ County of Cornwall. These Iſlands are very fruitfull, abounding in Corn & Paſture. Here are plenty of Conies, Cranes, Swans, Harons, Ducks, & other Wild Fowl.

The Iſle of Wight Is of an Oval Figure, containing abᵗ 20 Mˡ in length, & about 12 broad in yᵉ Middle. It has 36 Towns, Villages, & Caſtles, 3 Boro' & only 2 Mᵗ Towns, 156 Parish Churches, and about 1500 Families. 'Tis encompaſs'd round with Rocks, especially towards France, yᵉ moſt noted are yᵉ Shingles, yᵉ Owers, yᵉ Mixon, yᵉ Brambles, & yᵉ Needles, so call'd because they are sharp, & therefore inacceſsable to an Enemy, unleſs it be towᵈˢ yᵉ North East, where it appears more level. This Iſland is a part of Hamp-ſh. & is under yᵉ Jurisdiction of yᵉ B.P. of Winchester. The Inhabitants boasts of their Happineſs above all other People, because (they say) they have never been moleſted by Monks, Lawyers, & Foxes. 'Tis fruitful in Corn & Graſs Has plenty of Rabits, Hares, Patridges, Pheasants, &c. In yᵉ middle of yᵉ Iſland is a Ridge of Hills well stored with Flocks of Sheep, yᵉ Wool of which is exceeding fine.

The Iſle of Jersey Is nearer yᵉ Coaſt of Normandy, yᵉ England but belongs to Hamp-ſh. & is under yᵉ jurisdiction of yᵉ Bishop of Winchester. 'Tis about 30 Miles in Circumference has one cheif Mᵗ Town Vizᵗ Hillary & 12 Par. Churches It yeilds plenty of Fish, Fowl, & Corn, & is famous for Cyder, Perry, & for yᵉ Manufacture from thence called Jersey Stockings. The Air is pleasant & mild; the Inhabitants are subject to no diſtempers but Fevers, & those in yᵉ Month of September, wᶜʰ is yᵉ reason there's no Physitians among them. The Soil is rich, & so natural for Fruit Trees, that every Cottage can present you with a Glaſs of Cyder. The Coaſt is fenced round wᵗʰ steep Rocks. The Inhabitants have but little Wood, but this Want is supply'd by a Weed call'd Vraic, found on the Shore. This Iſland gives title to yᵉ Noble Will. Villiers. Created Earl of Jersey Octʳ 13ᵗʰ 1697. 9 Will. 3ᵈ Cheif Seat at Westram in Coᵗʸ Kent.

The Iſle of Guernsey is fenced round with a ridge of steep Rocks. The Iſland is very stony & mountainous. Has a Mᵗ Town call'd Sᵗ Peter, & 10 Par. Chˢ as also a stone Peer or Harbour for Ships, & a strong Caſtle standing about ½ a Mile in yᵉ Sea call'd Cornel Caſtle. 'Tis remarkable that nothing venomous will live here. This Iſland is noted for its trade wᵗʰ France & for affording plenty of Fish & admirable Butter, esteem'd yᵉ best in Europe.

There are besides Jersey & Guernsey several other small Iſlands near them, as Sark, Alderney, Sark, &c. all which belong to England, & are yᵉ only remains of yᵉ Dukedom of Normandy now in our Poſseſsion.

Holy Iſland yᵉ most Northerly on yᵉ English Coaſt, was so call'd from the Monks that lived in it, seven Miles from hence toward yᵉ South East, lies Farn Iſle edg'd about with a ridge of Rocks, with a Fort almost in the middle of it.

Arms of THETFORD

Thetford,

The old Sitomagus, was anciently a very noted City gov.d by a Consul, & y.e See of a B.p [tem.p Ed. R. Confessor] w.ch was shortly after translated to Norwich by Herbert Losenga y.e 3.d B.p. It is at this day no inconsiderable Town; being scituate on a Navigable River, driving a good Trade in y.e Woollen manufacture, & having y.e Assizes for y.e County frequently held in it. — The Corp. by Chart.r from 2 Eliz. consists of a May.r Record.r, 10 Ald. 20 Common-Council m.n, a Town-Clerk, with a Sword & Mace bearer; & has its Representatives in Parl.t. Par Ch.s 3. M.t Sat for Corn & Provision. —

Euston Hall

Is a very pleasant & fine Seat of y.e Duke of Grafton's to whom it came by marriage with y.e only Daughter of the Earl of Arlington who first built it being taken with y.e delightfull situation [at 36]

Croxton [at 30]

Is the ancient Seat of y.e Cursons. —

Nerborough

Is supposed to have been a place of some Note in ancient times both from its name & y.e ruins of a Roman Fortifications now to be seen in it [at 9 1/2]

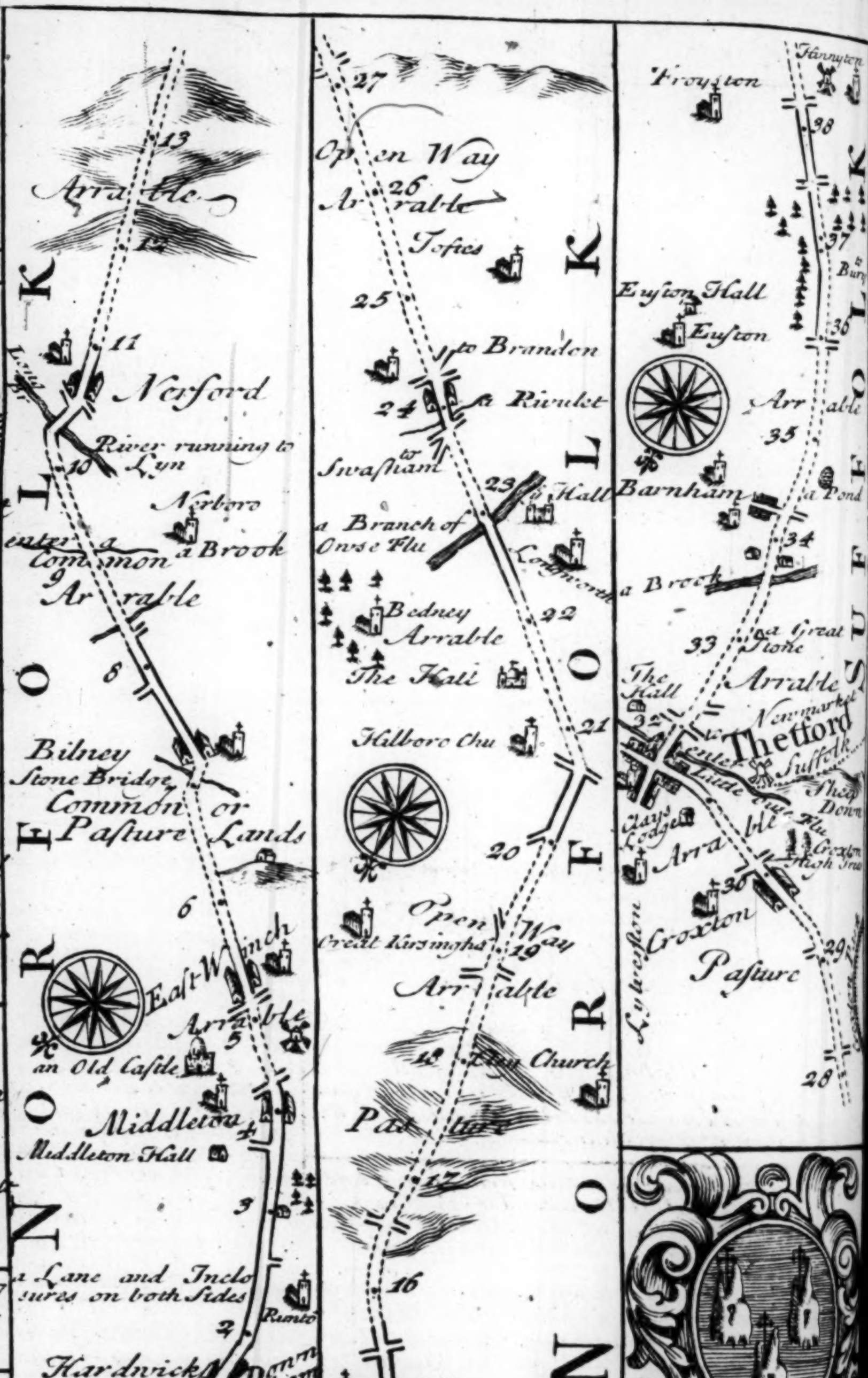
Kings Lyn
Hardwick
Marsh
Causey
Donnham
Lands
1
2
Runto
a Lane and Inclosures on both Sides
3
Middleton Hall
Middleton
4
an Old Castle
5
Arrable
East Winch
6
Common or Pasture Lands
Bilney
Stone Bridge
7
8
Arrable
9
entring a Common
a Brook
Nerboro
10
River running to Lyn
Nerford
11
12
Arrable
13
NORFOLK
14
to Fackenham
Swaffham
15
16
17
Pasture
18
Church
Arrable
Open Way
19
Great Kirsingham
20
Hilboro Chu
21
The Hall
Arrable
Bedney
22
a Branch of Owse Flu
Hall
23
to Swafham
24
a Rivulet
to Brandon
25
Tofies
26
Arrable
Open Way
27
NORFOLK
28
29
Pasture
Croxton
Lynford
30
Arrable
Clays Lodge
Thetford
Little Ou Flu
Suffolk
Sheep Down
The Hall
32
Newmarket
a Great Stone
33
Arrable
a Brook
34
Barnham
a Pond
35
Arrable
Euston Hall
Euston
36
Bury
37
38
Froyston
Hinnyton
SUFFOLK
y.e Arms of KINGS LY

Kings Lyn - called formerly Bishops Lynn, till the time of K. Hen 8.th is a very ancient Bo & Corporation, & receiv.d its first Chart from K. John 6.th Regni, who subjected it to a Provost & c & gave them a Silver Cup & Cover double, Gilt & Enamell'd, weighing about 80 Ounces: The Account of having given them a Sword to be carryed before the Mayor, is deemed fabulous for that they had Mayor till K. Hen 3.d, wh. granted them that Priviledges as a reward for their good Service against Barons, in the Isle of Ely; nor is the Sword mentioned in K. Johns. Chart, but particularly taken notic of in the Chart of K. Henry 8.th, who changed their Burgesses into Aldermen, & granted them a Sword carried before the Mayor. Nor is the Inscription on the Hilt viz.t Ensis hic fuit donum Regis Johan nis a suo ipsius latere datum, in the least to be credited, being sufficiently expos'd by the Learned S Henry Spellman, if we may believe y.e Author of the Additions to Camden. The Town is at present gov by a Mayor, 12 Aldermen, a High Steward, Recorder, & 18 Comon Councill men. It has its Representatives Parliament, & being scituate near the Sea drives a Considerable Trade & is very rich & populous. 2 M.ts Weekly Thursd: & Sat. a Fair for 7 days beginning Feb: 3.d It has 2 Par. Churches. —

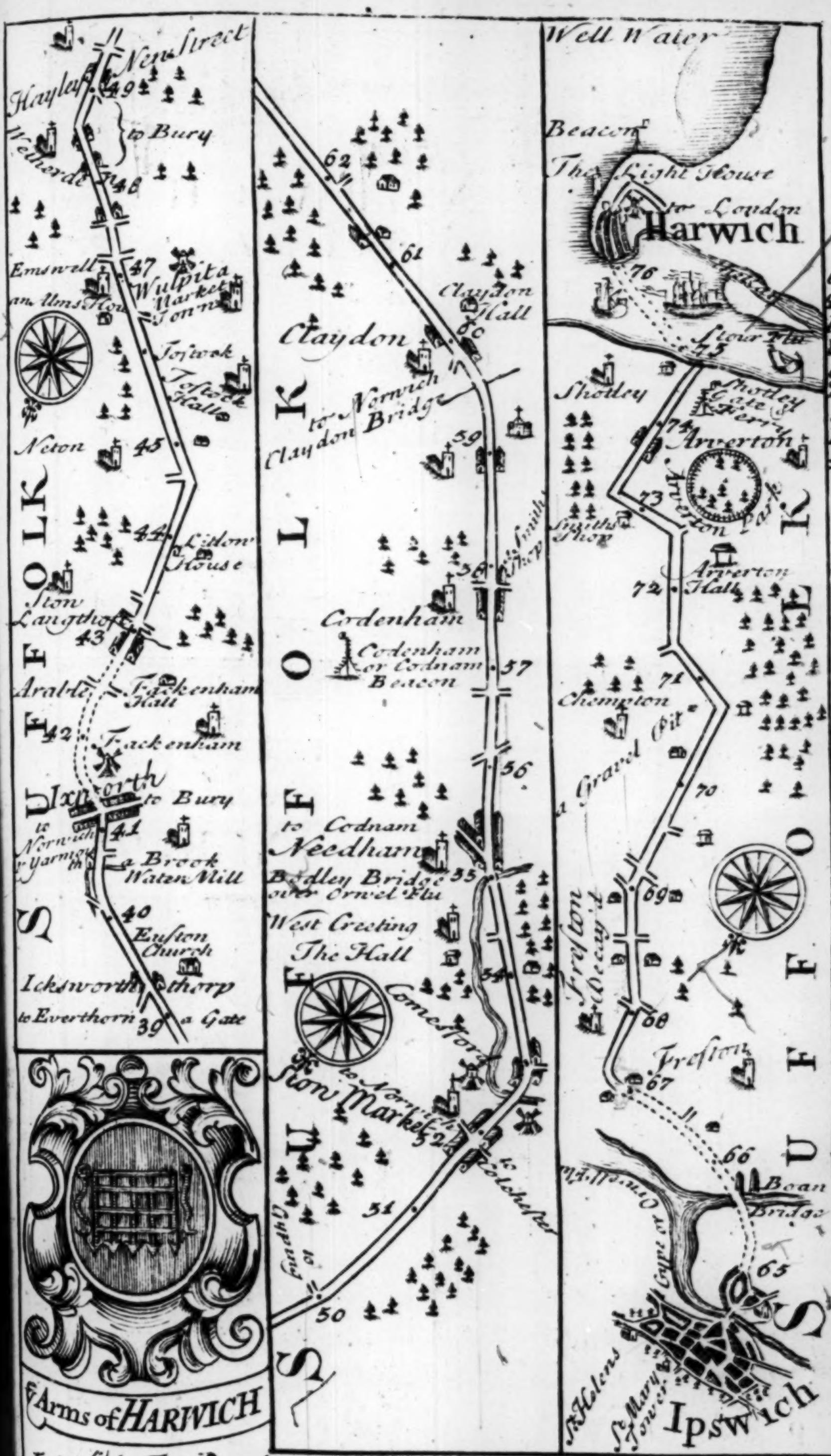
New street
Hayley
49
to Bury
Wetherden
48
Emswell
an Alms House
47
Wulpit a Market Town
Tostock
Tostock Hall
Neton
45
44
Litlow House
Ston Langthorp
43
Arable
Fackenham Hall
42
Fackenham
Ixworth
to Bury
to Norwich & Yarmouth
41
a Brook
Water Mill
40
Euston Church
Ickworth Thorp
to Everthorn
39
a Gate
SUFFOLK
ye Arms of HARWICH
62
61
Claydon Hall
Claydon
60
to Norwich
Claydon Bridge
59
Smiths Shop
58
Cordenham
Codenham or Codnam Beacon
57
56
to Codnam
Needham
Bosley Bridge over Orwel Flu
55
West Creeting
The Hall
54
Comestord
to Norwich
Ston Market
52
to Colchester
51
50
SUFFOLK
Well Water
Beacon
The Light House
to London
Harwich
76
Stour Flu
75
Shotley
Shotley Gate & Ferry
74
Arverton
Arverton Park
73
Smiths Shop
72
Arverton Hall
71
Chempton
a Grand Gate
70
69
Freston Decay'd
68
Freston
67
66
Bourn Bridge
Orwel Flu
65
St Helens
St Marys Tower
Ipswich
SUFFOLK

At Aley a Seaport Town [near ye Road] ye King of Scotland's Son & Heir was intercepted Ao 1406 in his Way to France by ye Seamen of ye place who made a Present of him to K Hen 4th

Ixworth [at 41]
Had formerly a Priory the Ruins of wch are still to be seen. The antiquity of the place appears from ye Roman Coyns frequently found in it. Mt on Friday.

Harwich.

This Town is not very large but well built, & populous fortified by Art & Nature being Walled in & allmost encompassed by the Sea, & a very safe Harbour for Shipping. The Streets are paved with a sort of Petrified Clay which falling from the Cliffs is in a Short time turned into Stone. It was 1st made a Borough & Corporation (temp Ed. 2di) by Thos Brotherton E. of Norfolk, & Marshal of England Son to K Ed. 1st & Brothr to the sd K Ed. 2d. It recd a New Chart (temp Jac. 1mi) by the Interest of Sr Edw. Coke then Attorney general & afterwards Recorder of this Town for Life, which Chart & all other Immunities belonging to the Town were thro' the mediation of Sr Harbottle Grimstone in then Recorder & Master of the Rolls confirmed by K Cha 2d. And the Corporation at present consist of a Mayr chosen yearly on St Andrews day out of 8 Ald. a Recorder 24 Capital Burgesses & Memb for Parl are chosen by ye said Mayr Ald & Burg. The Mayr has Power to keep Admiralty Courts wch have a Jurisdiction in Naval Affairs & ye Return of all Process as Writs Fines &c. wch are executed by the Mayor for the Year precedent & any of the 11 Burgesses.

THE ROAD FROM KINGS LYN to NORWICH
Continued to YARMOUTH in NORFOLK
Containing 48 Comp & 69·4 Meas.d Miles.

from Kings Lyn	Comp	Meas.d		Comp	Meas.d
to Gayton	5	7·3	NORWICH	30	42·3
Mileham	14	20·3	Hadſko	42	59·6
Billingford	18	26·3	Yarmouth	48	69·4

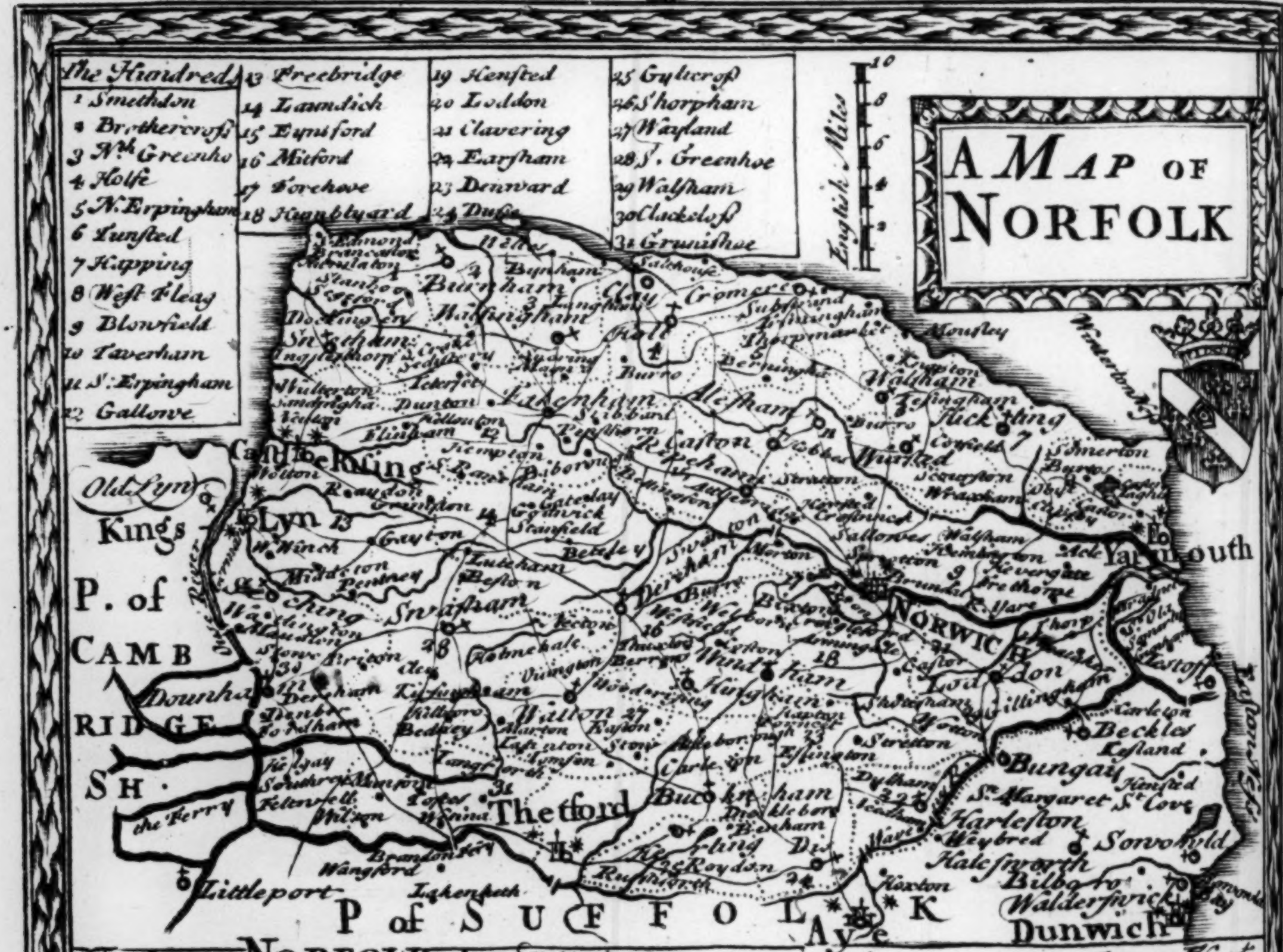
The Hundreds
1 Smethdon
2 Brothercroſs
3 N.th Greenho
4 Holſe
5 N. Erpingham
6 Tunſted
7 Happing
8 West Fleag
9 Blowfield
10 Taverham
11 S.t Erpingham
12 Gallowe
13 Freebridge
14 Lawndich
15 Eynsford
16 Mitford
17 Forehowe
18 Humblyard
19 Henſted
20 Loddon
21 Clavering
22 Earſham
23 Depwade
24 Diſs
25 Gyltcroſs
26 Shorpham
27 Wayland
28 S.t Greenhoe
29 Walſham
30 Clackeloſs
31 Grimſhoe
English Miles
A MAP OF NORFOLK
Old Lyn
Kings Lyn
P. of CAMBRIDGE SH
Castle Rising
Burnham
Walsingham
Clay
Cromer
Aylsham
Walsham
Worsted
Reepham
Caston
Foulsham
Dereham
Swafham
Downham
Thetford
Wymondham
Attleborough
NORWICH
Loddon
Bungay
Harleston
Beckles
Yarmouth
Littleport
Brandon Ferry
Wangford
P. of SUFFOLK
Aye
Dunwich
Sowold
Halesworth
Walderswick

The County of NORFOLK is 140 Miles in Circumſference, contains about 1148000 Acres, 31 Hundreds, 1 Borough & 33 Market Towns, 660 Pariſhes & 47180 Houſes. The Air is Sharp but healthy & the Coldneſs of the Climate causes the Harveſt to be later than in other Parts. The Soil is various, in some places 'tis Campaign & fruitfull in Corn, in other parts Woody & full of Heaths as also in some places is fat & Rank And near the Sea are rich Marſhes fit for grazing of Cattle. Chief Comodities are Corn, Wool, Conies, Honey, Saffron [of which the beſt is about Walsingham] & on the Sea Coaſt are abundance of Herrings. Jet & Ambergrees are sometimes found on the Shore. Its chiefeſt Manufactures are Woollen & Worsted Stuffs & Stockings. Pays to the 2 Shill Aid £42330-6-8. The L.d Lieutenant is the R.t Hon.ble Charles Viscount Townsend. This County gives Title of Duke to his Grace Thomas Howard Created 28 June 1483 1st of Rich.d 3 — Seats at { Arundel Castle in Suſsex, Norwich Pallace & Castle Rising in Norfolk & at Stonyhurst in Lancashire —

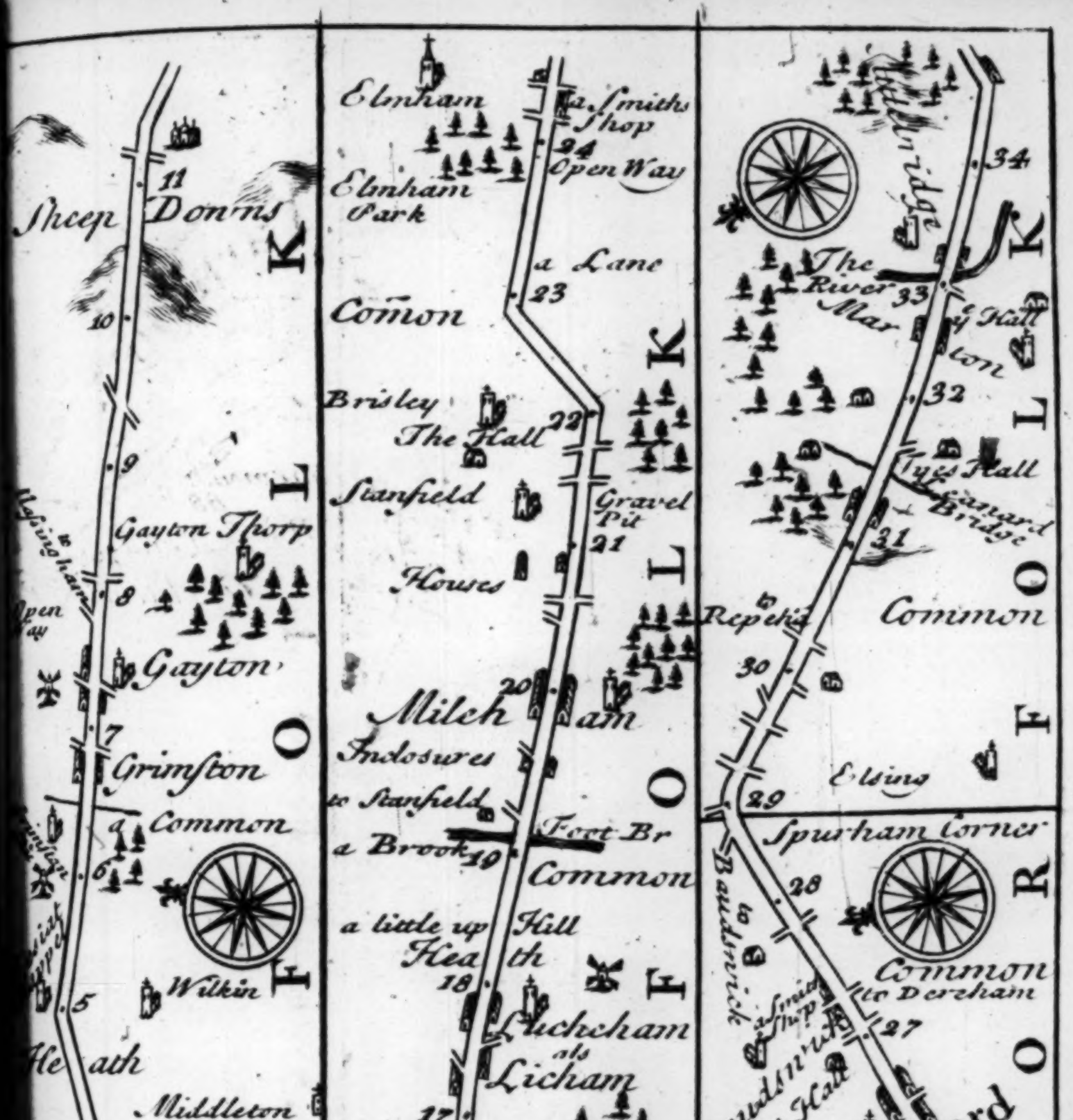
Lyn
Old Lyn
Maudling Alms House
Gaywood
Marsh
enter the Heath
Heath
Middleton a Lodge
Wilkin
Heath
Common
Grimston
Gayton
Gayton Thorp
Open Way
Sheep Downs
NORFOLK
12
13
14
Heath
Russham
Russham Lodge
Newton
W. Lexham
Heath
16
Gt. at Lexham
Dunham
17
Luckeham als Licham
18
Heath
a little up Hill
19
a Brook
Foot Br
Common
to Stanfield
Milcham Indosures
20
Houses
21
Gravel Pit
Stanfield
Brisley The Hall
22
Comon
a Lane
23
Elmham Park
Open Way
24
a Smiths Shop
Elmham
25
a Water Mill
Billingford
to Billingford Winsdor Flu
Bawdswick Beck Hall
a Smiths Shop
to Derzham
Common
27
to Bawdswick
28
Spurham Corner
29
Elsing
30
to Repeh
Common
31
Tyggs Hall
Lenard Bridge
32
Mar ston
The River
33
Hall
Hillbridge
34

ne DEANARY of NORWICH Erected by K. Hen. 8th An. Dom.
Will. Castleton last Pryor Constituted first Dean.

lmham [at 24] Was formerly an Episcopal See, by the settle-
t of Felix the Burgandian, who converted the East Angles to
istianity about the year 630.

Lycham
or
Lucheham
Was formerly a Market Town, but disused since its Devastation by Fire.
[at 17½]

Carleton [at 47⅓]
The Manor of it was formerly held upon That the Lord should carry to the King whereſoever he was 100 Herrings baked in Pies. The Corporation of Yarmouth are by their Charter obliged to send the said 100 Herrings to the Sheriff of Norwich by them to be baked in 24 Pasties and so delivered to the Lord of yͤ Manor of Eaſt Carlton by him to be conveyed to the King And there is an Indenture drawn upp whereby the said Lord of the Manor is to acknowledge his receipt of the Pies upon delivery of the same to him, & safely to convey them to the King.

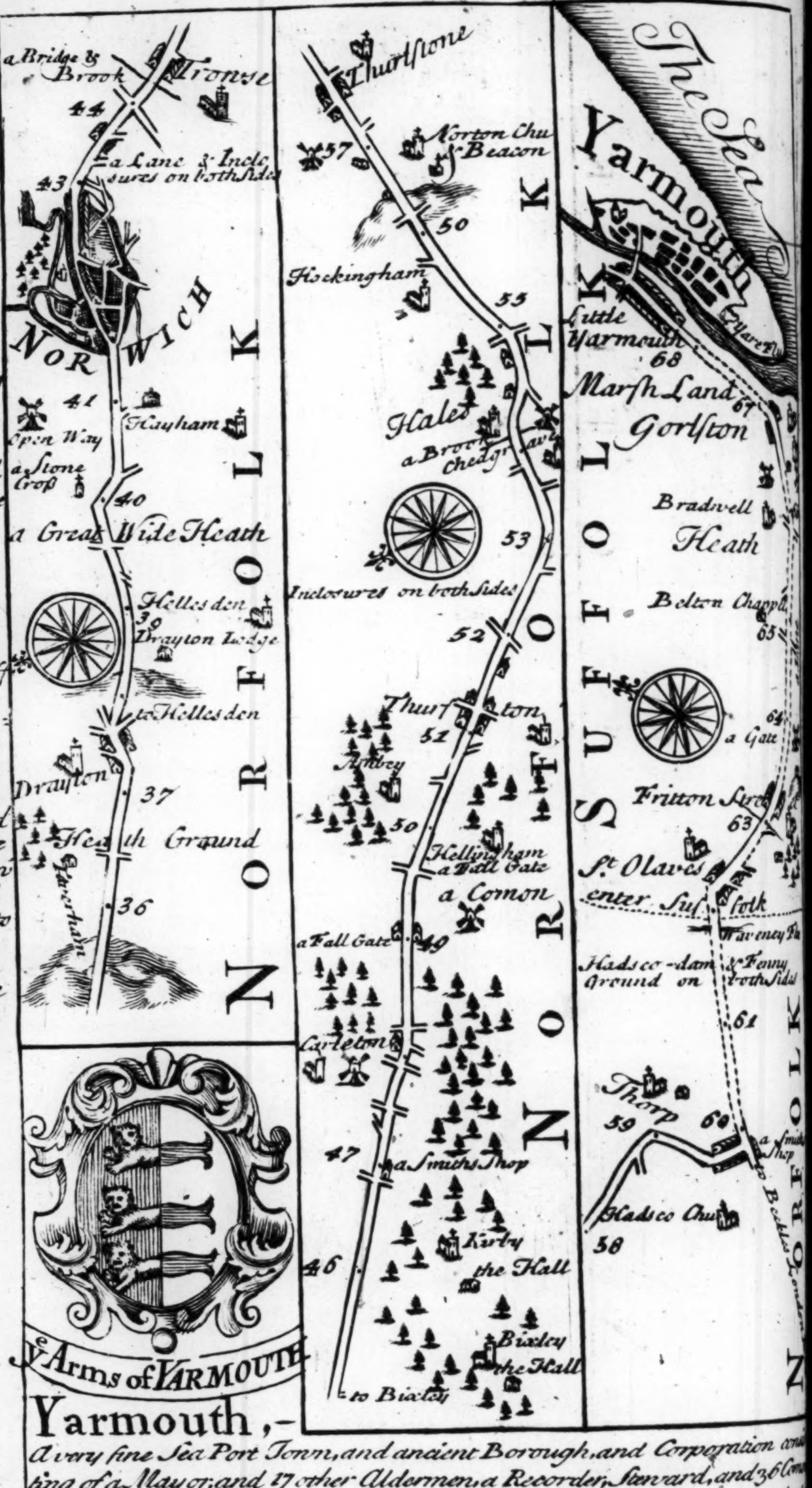
a Bridge & a Brook
Trowse
44
a Lane & Inclosures on both Sides
43
NORWICH
41
Open Way
Hayham
a Stone Cross
40
a Great Wide Heath
Hellesden
39
Drayton Lodge
to Hellesden
Drayton
37
Heath Ground
Taverham
36
NORFOLK
yͤ Arms of YARMOUTH
Thurlstone
57
Norton Chu
& Beacon
50
Hockingham
55
Hales
a Brook
Chedgrave
53
Inclosures on both Sides
52
Thurlton
51
Ambry
50
Hellingham
a Fall Gate
a Comon
a Fall Gate
49
Carleton
47
a Smiths Shop
Kirby
the Hall
46
Bixley
the Hall
to Bixley
NORFOLK
The Sea
Yarmouth
Yare R.
Little Yarmouth
68
Marsh Land
67
Gorlston
Bradwell
Heath
Belton Chappel
65
64
a Gatt
Fritton Street
63
St Olaves
enter Suffolk
Waveney Fl.
Hadsco-dam Ground on
& Fenny both Sides
61
Thorp
59
60
a Smiths Shop
to Beckles London
Hadsco Chu
58
SUFFOLK
NORFOLK

Yarmouth, —

A very fine Sea Port Town, and ancient Borough, and Corporation con
ting of a Mayor, and 17 other Aldermen, a Recorder, Steward, and 36 Com
Council-men, with under Officers: Members for Parliament are chosen by th
Freemen at large, in Number about 500. Here is a very large Church, wi
a noble Spire, built by Herbert Biſhop of Norwich. This Town ca
ries on a great Trade in Fiſh, especially Herring, and exports great Qu
tities of Corn to Holland &c. It was walled round Aº 1340 and Fenced
with Strong Towers, by the Inhabitants who had frequent Wars and E
gagements wᵗʰ their Neighbours, yͤ Inhabitants of yͤ Cinque Ports, againſt
whom they were very inveterate; probably because they were excluded
their Privilege. Mᵗˢ Wedn. and Saturd. Fairs Friday before Good Fri

The Road from

MONMOUTH *to* LANBEDER

Containing 48 comp. & meas.d Miles 68¼.

From Monmouth	*com*	*me*		*com*	*mea*
Llandilo Cruſſen.	7	8½	Brecknock.	24	34¼
Abergaveny..	12	15¾	Redbrue...	30	42¼
Crecowel...	16	21½	Lanimdofry.	38	53

Llanbeder. *48: 68¼.*

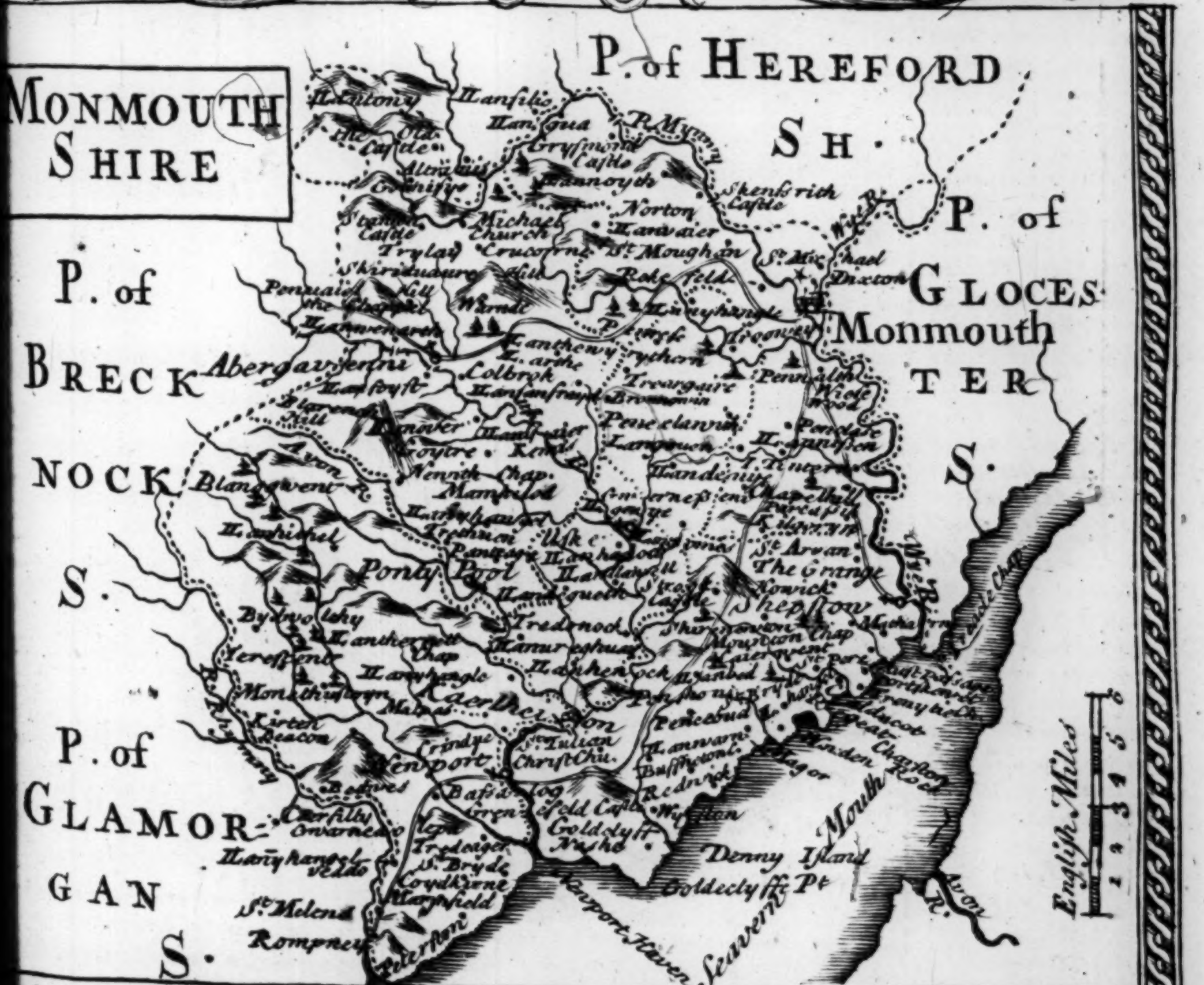
MONMOUTH SHIRE
P. of HEREFORD SH.
P. of GLOCESTER S.
P. of BRECKNOCK S.
P. of GLAMORGAN S.
Monmouth
Abergavenni
Usk
Pont y Pool
Caerleon
Newport
Chepstow
Newport Haven
Seavern
Mouth
Denny Island
Goldecly Pt
Avon R.
English Miles
1 2 3 4 5

The County of **MONMOUTH** *is 80 Miles in Circumference, contains about 340000 Acres, 6 Hundreds, 7 Market Towns, and only one Borough, [viz.t Monmouth the ſhire Town] 127 Pariſhes, and about 6400 Houses. The Air is healthfull and temperate; the Soil is hilly and woody; the Valleys fruitful, yeilding abundance of Corn and Graſs, as the Hills doe Cattle, Sheep, and Goats &c. Cheif Comod.t are Corn, Cattle, Sheep, and its Rivers particularly the Uſk and the Wye, are full of Salmon and Trouts. It pays in the 9 Shill Aid £4906 = 3 = 8.*

Abergaveny
[at 15]

Is a large and flourishing Town Corporate, gov.d by a Bayliff Record.r, 12 Superior and 15 Inferior Burgesses. It is walled had a strong Castle built by King Cadwallader, and was particularly honoured by giving Title of Baron to the Beauchamps and Nevils, Renowned Earls of Warwick. It has 2 excellent Markets on Tuesd. and Friday, and the Fairs are yearly on May 3.d, Tuesday after Trinity Sunday, and Sept.r 14.th 'Tis well furnish'd with all manner of Accommodation for Travellers, and is noted for its fine Bridge of 15 Arches over Usk flu. —

Gives Title to y.e Right Honourable George Nevil summon'd to Parliament Sept.r 5.th 1451. 20.th Hen. 6.th Chief Seats at Abergavenny Castle in Monmouthsh. Eridge in Com. Sussex, & Sherborn Castle in Com. Oxford.

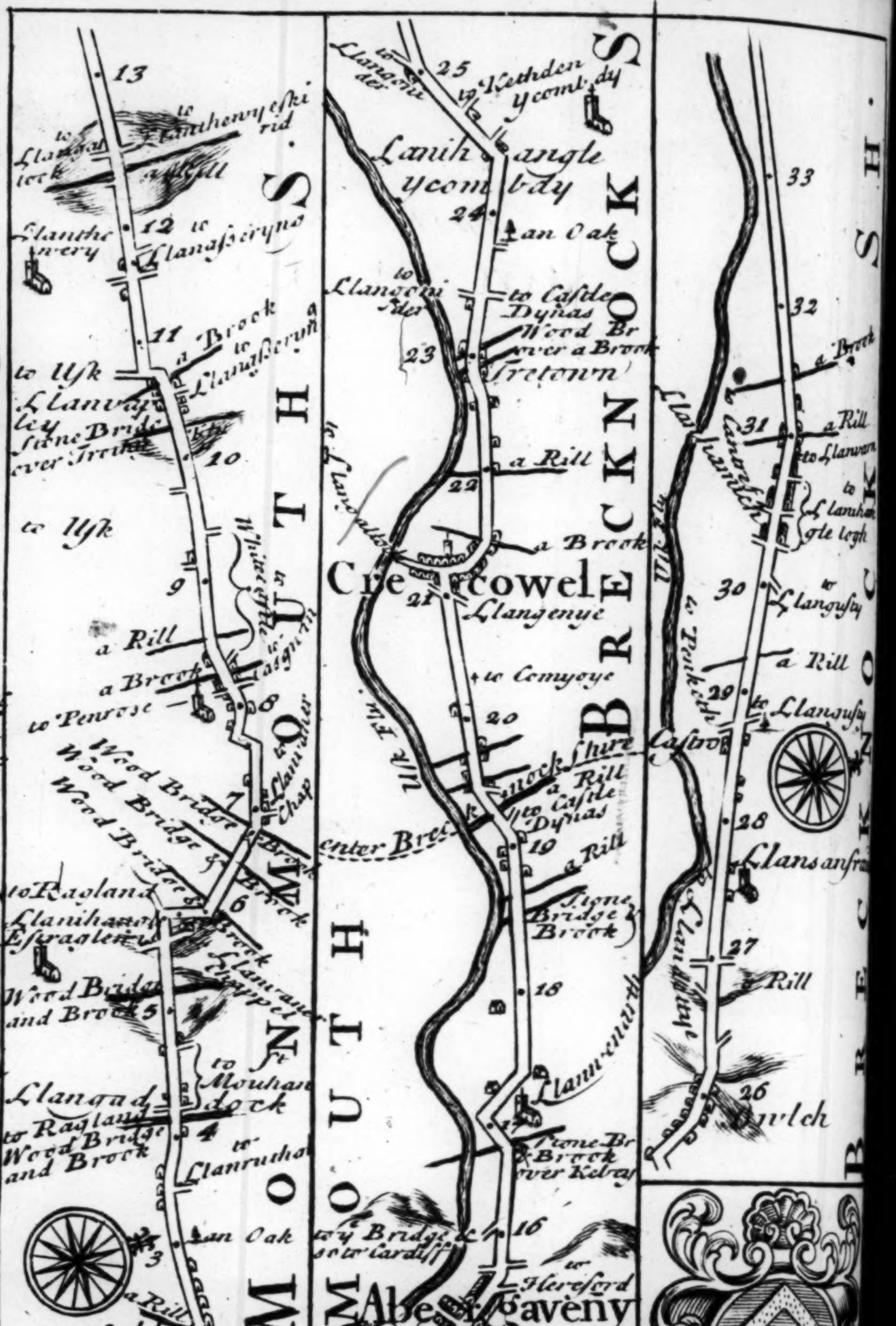
Monmouth
The Trothy
The Wye
y.e Monnow
to Ragland
a Rill
1
2
Rockfield
to Harsford
a Rill
3
an Oak
to Llanrutha
4
Wood Bridge and Brook
to Ragland
Llangadock
to St Mouhandock
5
Wood Bridge and Brook
Llanihangel Esragleen
6
Llanvaner Champel
to Raglan
Wood Bridge & Brook
Wood Bridge & Brook
Wood Bridge & Brook
7
to Llanvider Chap
8
to Penrose
a Brook
a Rill
to Llangwm
Whitebrook
9
to Usk
10
Stone Bridge over Trothy
Llanvaply
to Usk
11
a Brook
to Llangserryn
12
to Llansserynno
Llanthewery
to Llangattock
to Lanthewey Skirrid
13
MONMOUTH S.
Kevenbedager Hill
14
to Usk
Ponter Owyn Stone over
Bridge over Kenwey flu
to Ross
Abergaveny
to Hereford
Bridge & to Cardiff
16
Stone Br & Brook over Kebry
17
Llanwenarth
18
Stone Bridge Brook
19
a Rill
to Castle Dynas
Enter Brecknock Shire
20
to Comyoye
Llangenye
21
Crecowel
a Brook
to Llanfalley
22
a Rill
Tretown
Wood Br over a Brook
to Castle Dynas
23
to Llangoni der
an Oak
24
Lanihangle Ycombday
to Kethden Ycombdy
25
to Llangoni der
Usk Flu
MONMOUTH S.
BRECKNOCK S.
26
Bwlch
Rill
27
Llanihangel
28
Llansanfrai
to Llanaply
Castro
29
a Rill
Llansaintsy
30
to Llangusty
31
a Rill
to Llanvern
to Llanhamgle legh
Llanfaelich
a Brook
32
33
BRECKNOCK S.
Usk Flu
Arms of MONMOUTH

Monmouth,

ancient Town, and at this day very Considerable, and Populous having a Stately C
wherein was born that Glory of England Terror of Frane, K Hen 5.th who Sub
that Kingdom, and reduced Charles the 6th to such extremity that he did (as
Camden) little better than resign his Title. This Corporation by Charter 19.o Car.
Consisting of 2 Bayliffs, 15 Comon Council Men and a Town Clerk Weekly Mark
Satterday Fairs Nov.r and 13th every Mond in Lent Whitsun Tuesday & Trinity Mond
Sends 1 Memb to Parl

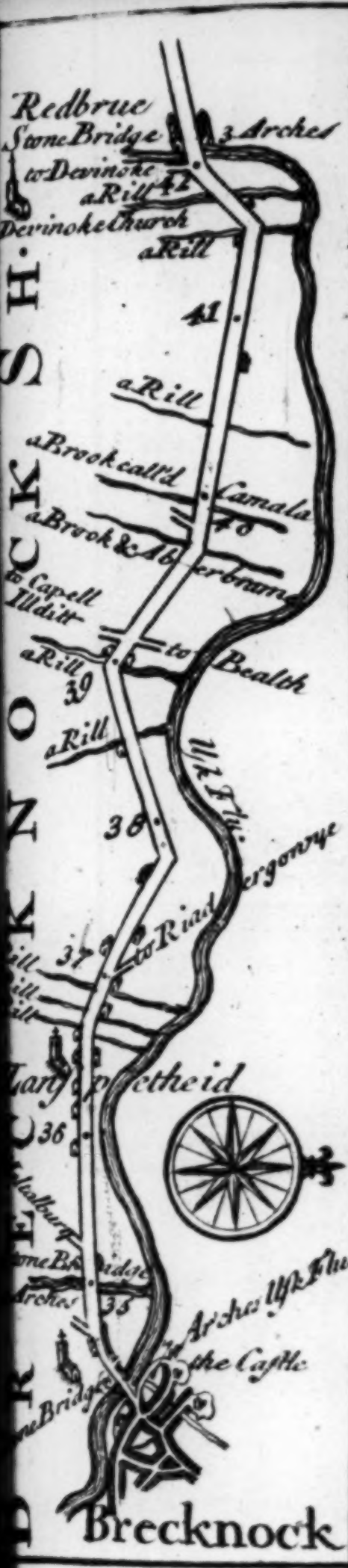
Redbrue Stone Bridge
3 Arches
to Devinoke
a Rill
42
Devinoke Church
a Rill
41
a Rill
a Brook call'd Camala
40
a Brook & Aberbrann
to Capell Illditt
a Rill
to Bealth
39
a Rill
Usk Flu.
38
Ergonwye
to Riad
37
Llanspythied
36
35
Archess Usk Flu.
the Castle
Stone Bridge
Brecknock
BRECKNOCK SH.

recorvel [at 21]
a small Town, but pret
well accomodated, & go:
n'd by a Bayliff, and
urgesses; having a Mt.
Monday, and Fairs
May 1st, St. Thomas &
Lawrence's day.

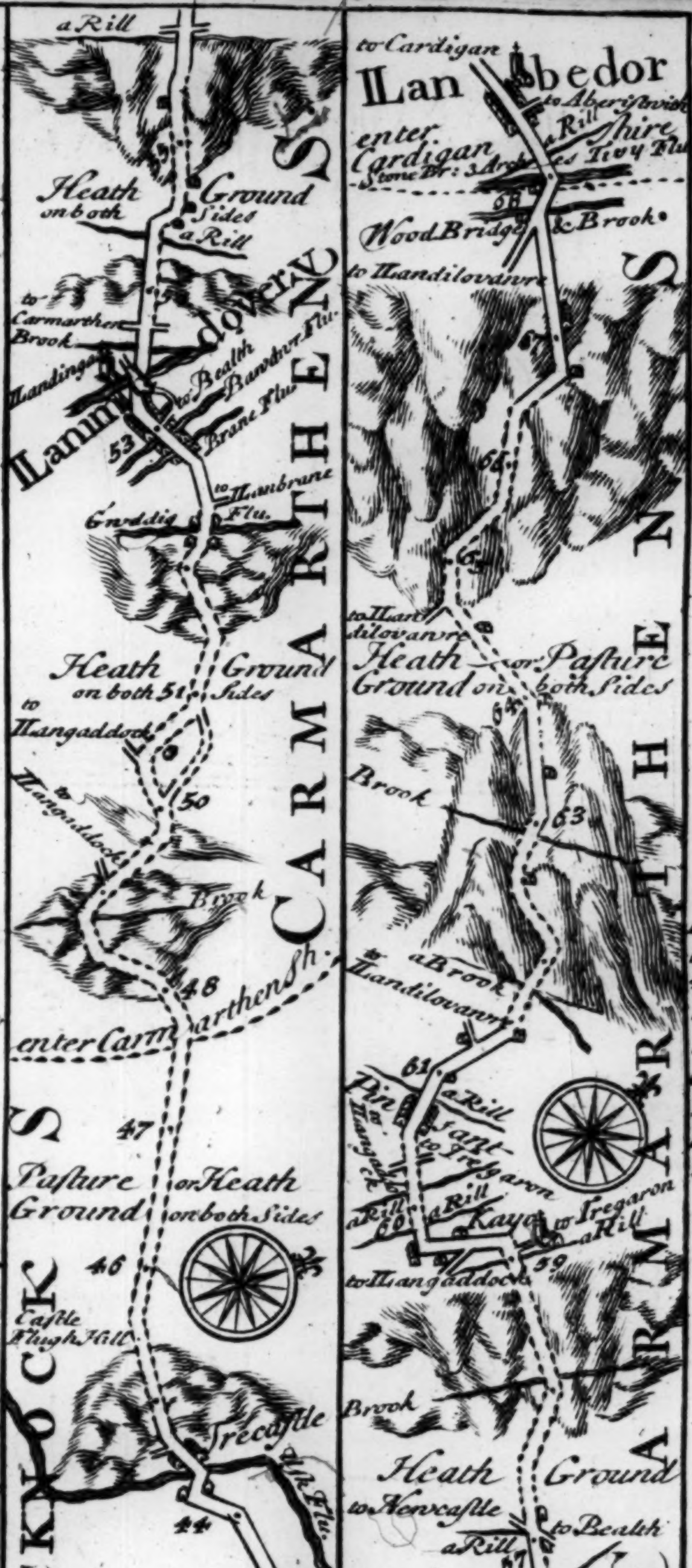
a Rill
Heath Ground on both Sides
a Rill
to Carmarthen
Brook
Llandingat
Llanimddovery
to Bealth
Bandwr Flu.
Brane Flu.
53
to Llanbrane
Gwddig Flu.
Heath Ground on both Sides
51
to Llangaddock
50
to Llangaddock
Brook
48
enter Carmarthensh.
47
Pasture or Heath Ground on both Sides
46
Castle Flugh Hill
Trecastle
Usk Flu.
44
Wood Bridge
43
BRECKNOCK S.
CARMARTHEN S.
to Cardigan
Llanbedor
to Aberistwith
a Rill
enter Cardigan Shire
Stone Br: 3 Arches
Tivy Flu.
68
Wood Bridge & Brook
to Llandilovawr
67
66
65
to Llandilovawr
Heath or Pasture Ground on both Sides
64
Brook
63
a Brook
to Llandilovawr
62
61
a Rill
Pin
Pont to Tregaron
a Rill
a Rill
60
Kayo
to Tregaron
a Rill
59
to Llangaddock
Brook
Heath Ground
to Newcastle
to Bealth
a Rill
57
a Rill
CARMARTHEN SH.

Llanbedor
pont Steffan
Is a small Town govd
by a Portreeve, Steward,
2 Constables, &c. having
a Market on Tuesday,
& Fairs on St Peters day,
Octr 8th & Whitsun Wedn.
Nor does it want good
Entertainment for Tra-
vellers.

animddovery, Is a Town of pretty good Note in these parts; govd
a Bayliff, 12 Cheif Burgesses, of wch last rank are all the Freeholders,
a place of good accomodation, has 2 good Markets viz Wedn. & Sat. and
s on Decembr 17th Whitsun-Tuesday, and St Georges day.
[at 53]

The ROAD from NOTTINGHAM to GRIMSBY in LINCOLNSHIRE. Containing 50 Comp. & 67'2 Meas.d M.

From Nottingham

	Comp.	Meas.		Comp.	Meas.
to Newark	12	17'2	to Stanton	40	54'2
LINCOLN	24	31'7	Briggesly	46	61'6
Walton	29	38'6	Grimsby	50	67'2
Market Raising	36	48'5			

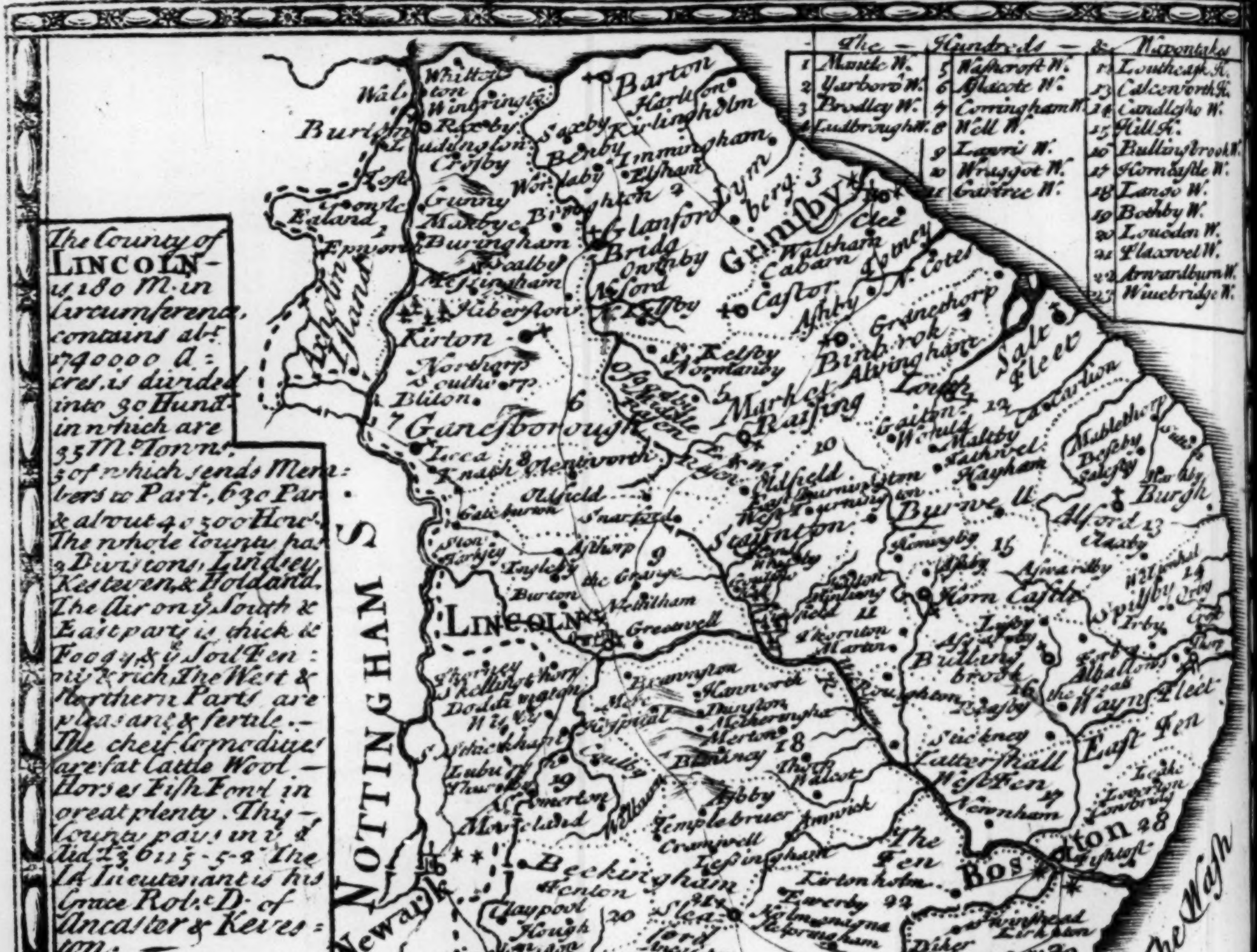
A MAP of LINCOLN SHIRE

Grimsby
Barton
LINCOLN
Newark
Grantham
Stamford
Boston
Gainsborough
Market Raising
Louth
Horn Castle
Burgh
Wayn Fleet
Sleford
Beckingham
Kirton
Saltfleet
Axholm Iland
The Wash
East Fen
West Fen
NOTTINGHAM S.
P. of RUTLAND
P. of CAMBRIDGE S.
HOLLAND
English Miles
2 4 6 8 10

The County of LINCOLN is 180 M. in Circumference, contains abt. 1740000 Acres. is divided into 30 Hund. in which are 35 Mt. Towns 5 of which sends Members to Parl., 630 Par. & about 40300 Hous. The whole County has 3 Divisions, Lindsey, Kesteven, & Holland. The Air on ye South & East part is thick & Foggy, & ye Soil Fenny & rich. The West & Northern Parts are pleasant & fertile. The cheif Comodities are fat Cattle Wool Horses Fish Fowl in great plenty. This County pays in ye Aid £36115-5-2 The Ld. Lieutenant is his Grace Robt. D. of Ancaster & Keiveston.

The Hundreds & Wapontakes

1	Manle W.	5	Wallscroft W.	12	Louthesk H.
2	Yarboro' W.	6	Aslacote W.	13	Calceworth H.
3	Bradley W.	7	Corringham W.	14	Candleshoe W.
4	Ludbrough W.	8	Well W.	15	Hill H.
		9	Lawris W.	16	Bullingbrook W.
		10	Wraggot W.	17	Horncastle W.
		11	Gartree W.	18	Lanoe W.
				19	Boothby W.
				20	Loueden W.
				21	Flaxwel W.
				22	Arwardburn W.
				23	Winebridge W.

The rest of ye Wapontakes

24	Grantham W.
25	Aveland W.
26	Beltesloe W.
27	Ness W.
28	Skirbeck
29	Kirton
30	Ellow

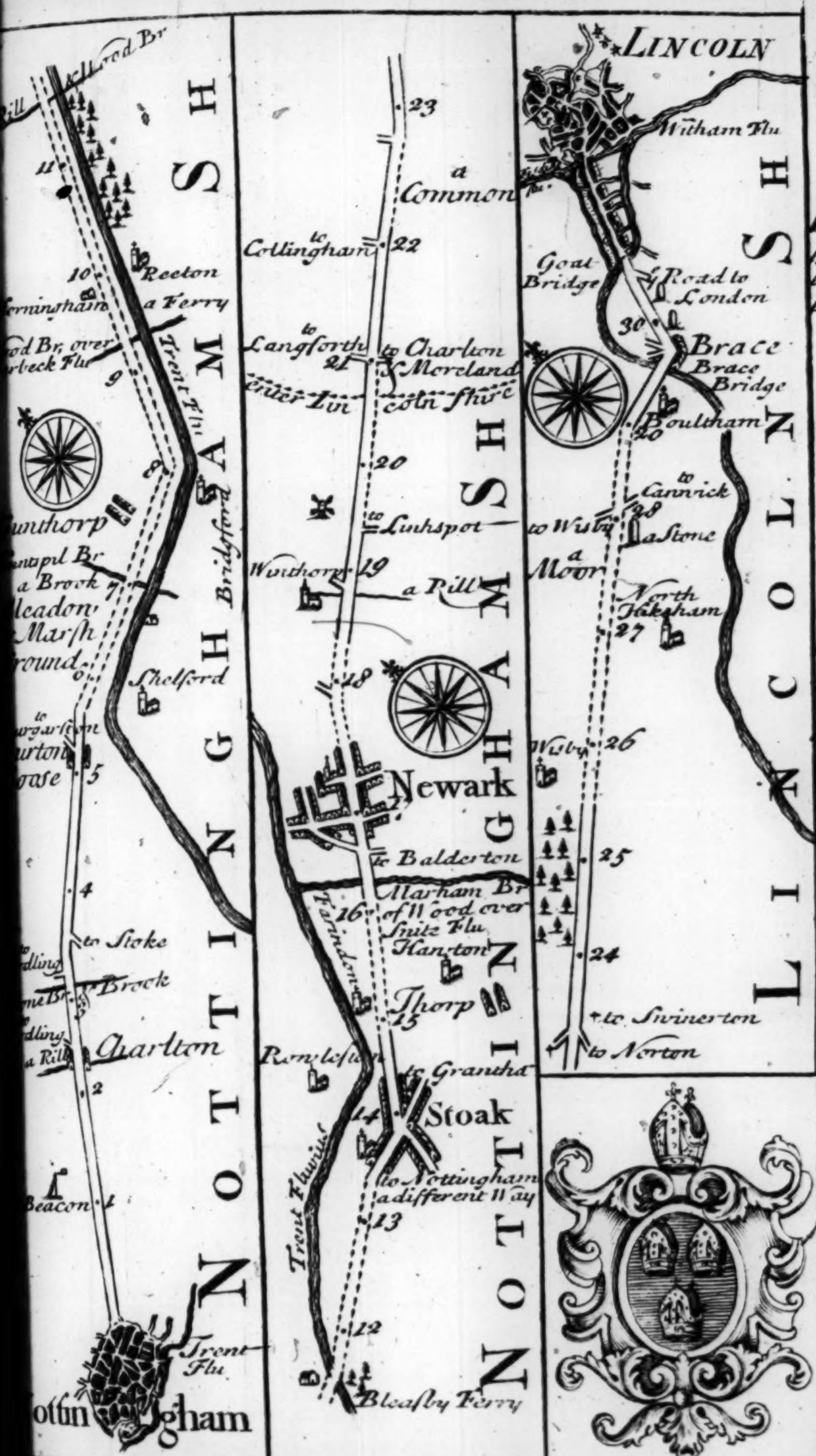
LINCOLN
Witham Flu
a Common
Goat Bridge
ye Road to London
30
Brace Bridge
Boultham
29
to Cannick
28
to Wisby
a Stone
a Moor
North Hakeham
27
Wisby
26
25
24
to Swinerton
to Norton
L I N C O L N S H
23
to Collingham
22
to Langsforth
21
to Charlton
ye Morland
Enter Lin coln shire
20
to Linkspot
Withorp
19
a Pill
18
Newark
to Balderton
Marham Br of Wood over Smite Flu
16
Hawton
Farindon
Thorp
15
Rowlestun
to Grantha
14
Stoak
to Nottingham a different Way
13
Trent Fluvius
12
Bleasby Ferry
N O T T I N G H A M S H
Bill & Wood Br
11
Reeton
10
a Ferry
Wood Br. over Tarbeck Flu
9
Trent Flu
8
Bridgford
Gunthorp
Sentipel Br
a Brook
7
Headon Marsh Ground
6
Shelford
to Burgarston
Burton Grase
5
4
to Stoke
a Brook
Charlton
a Rill
2
Beacon
1
Trent Flu
Nottingham
N O T T I N G H A M S H

Bridgford

Is an ancient Vill. built by K. Edwd. ye Elder. [at 8]

Shelford

Had once a Priory founded by Ralph Hanselin, & was the Seat of the Ld. Randulph's: It was afterwds. poſsest by ye ancient & Honble. Family of ye Stanhopes, of whom Colll. Philip Stanhope a younger Son to Philip ye 1st. E. of Chesterfield, garrison'd their Old Castle here for ye King, wch. being taken by storm, himſelf and many of his Soldiers were slain, & ye House burnt. [at 6]

he BISHOPRICK of LINCOLN, Containing ye Counties of Lincoln, Lei- ter. Huntingdon, Bedford, Buckingham, & part of Hertford, and therein Par. Chus. was translated from Dorchester by St. Remigius of Feſchamp, of Dorchester: himſelf ye first Bp. Ao. Dom. 1070. Value, £666-13-4. ats at Buckſden in Huntingdonſh. & Lincoln Palace in Lincoln, ruin'd in Civil Wars.

Lincoln. Gives title to ye Noble Henry Clinton Created E. May ye 4 14 Eliz. Cheif Seats at Weybridge in Surrey, Tatarſhall Caſtle & Semperingham in Lincolnſh.

Market Rasin

Has a good Markt on Tuesd. for Corn &c. [at 48 ½]

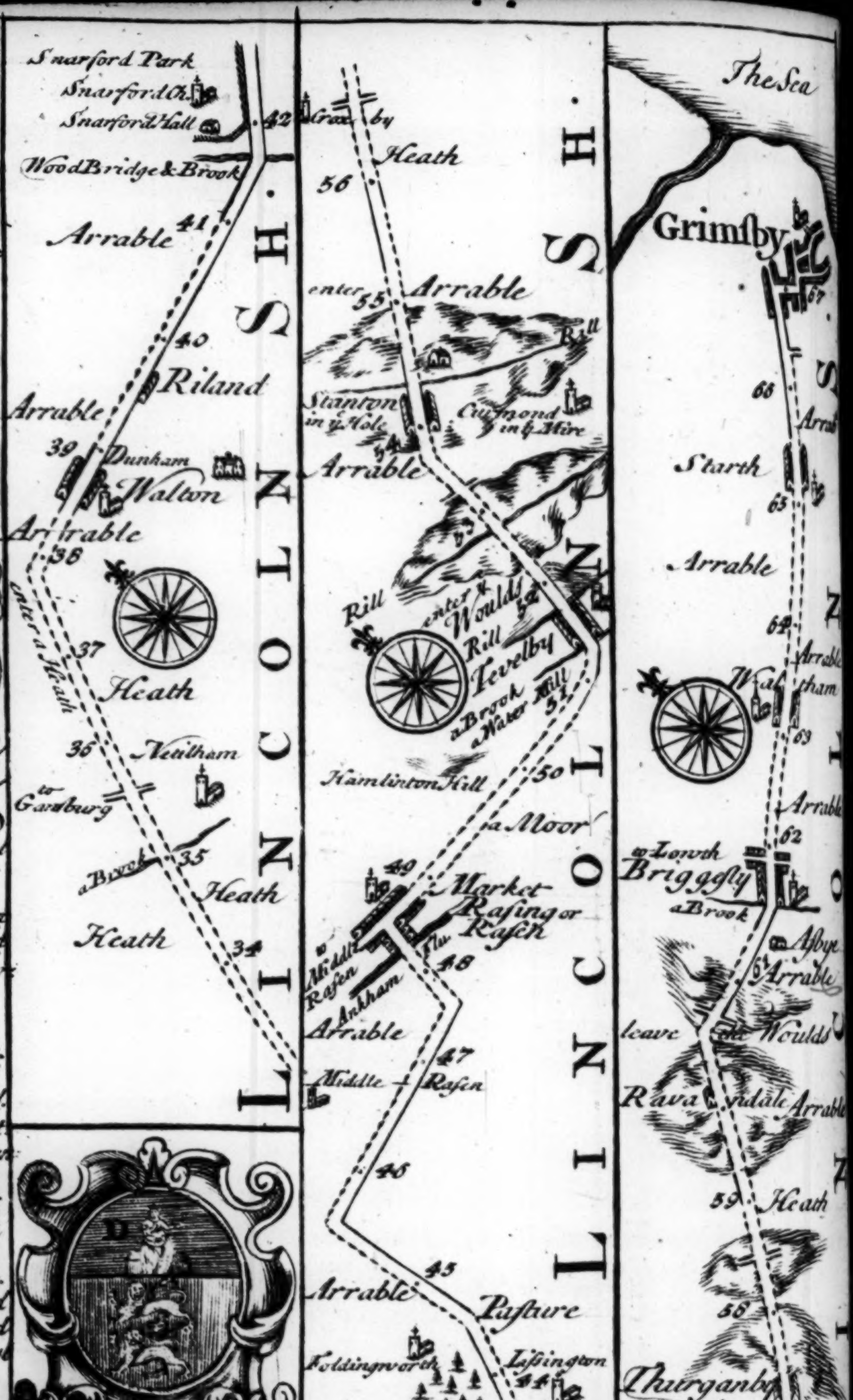
Snarford Park
Snarford Ch.
Snarford Hall
42
Wood Bridge & Brook
41
Arrable
40
Riland
Arrable
39
Dunham
Walton
Arrable
38
enter ye Heath
37
Heath
36
Netilham
to Gaesburg
a Brook
35
Heath
Keath
34
LINCOLN SH.
Grasby
Heath
56
enter
55
Arrable
Rill
Stanton in ye Hole
Cuxmond in ye Mire
54
Arrable
Rill
enter ye Woulds
Rill
Tevelby
a Brook
a Water Mill
51
50
Hamlinton Hill
a Moor
49
Market Rasing or Rasen
to Middle Rasen
Flu
48
Ankham
Arrable
47
Middle Rasen
46
45
Arrable
Pasture
Foldingworth
Lissington
44
Pasture
43
LINCOLN SH.
The Sea
Grimsby
67
66
Arrable
Starth
65
Arrable
64
Arrable
Waltham
63
Arrable
62
to Louth
Briggesly
a Brook
Asbye
61
Arrable
leave the Woulds
Rava Endale
Arrable
59
Heath
58
Thurganby
to Croxby
57

Ye Arms of GRIMSBY

Grimsby

Is a large and ancient Town Corporate, govern'd by a Mayor, and 11 other Alderm.n 12 Comon Councillm.n 2 Bayliffs, a High Steward and Record.r 2 Coroners, a Town Clerk, and 9 Serj.ts at Mace. The Freemen Inhab.ts elect ye Memb.rs for Parl. This Town had anciently 2 Monasteries, a Nunnery, and a Castle. Tis at present very fair & flourishing, driving a considerable Trade, chiefly in Coals & Salt. The Mark.ts are on Wednesd. and Satterd. and Fairs May 6th & August 24th. Not far from this place is Saltfeetby memorable for Mr. John Watson, who was Minister of the Parish 74 Years, during which time he is said to have buried all the Inhabitants 3 times over, except 3 or 4 Persons, and was a constant Preacher all ye time, save during his 40 Weeks Imprisonm.t in Lincoln Goal by Cromwel, who put a Malitia Drumer in his place. In K. James 2d. time he was p al- Officio, but not a Beneficio, by reason of his great Age, and dyed in August 1693 aged 102.

The DEANARY of LINCOLN

Erected by A.D. 1092. Radulphus Remer being appointed and constituted first Dean by Remigius Bishop of Lincoln soon after the Conquest.

Stoake.

Famed in former days for a Battle where Jno. de la Pole E. of Lincoln design'd for the Crown by Rich.d was destroy'd with his whole Par ty An.o 1487. [at 14]

The Road from

OXFORD to BRISTOL.

Containing 48 comp. & 66 meas.d Miles.

From Oxford		com	mea.		com	mea.
to	Fifield	6	8'6	Malmsbury	30	42
	Farindon	12	17'6	Luckington	35	49'2
	Hiworth	16	23'6	Puckle Ch.	43	60
	Purton	22	31'6	Bristol	48	68

A Description of Oxford University

The Antiquity of this most famous University has deservedly employ'd several able Pens To give a compleat Abridgment of what has been sd on ye Subject, as it would be a very difficult Task, so would its tediousness be entirely inconsistent wth a Work of this Nature. Tho' ye Learned are not agreed on the exact time of its rise; yet that it was an University long before K. Alfred's time, who reigned in ye latter end of ye 9th Century, appears from a dispute that hapned between Grymbold ye Divine, one of ye new Professors, sent hither by ye sd King for ye improvement of Learning, & the old Scholars whom they found here at their Coming, touching a new method of Reading wch he would have introduced. Take ye Account of it in ye Words of Asserius Menevensis an excellent Writer, & in this Case more especially to be credited being himself one of ye sd new Professors, & present on the Spot. Orto [inquit] inter Grymboldum, adscitum Professorem, & Veteres Scholares dissidio, Oxoniam Rex venit rem compositurus. Apparebat enim Veterum Annalium testimonio, illius loci Ordines ac Instituta a nonnullis Pijs, & eruditis hominibus fuisse sancita, ut a Divo Gilda, Melkino, Mennio, Kentigerno, & alijs, Qui omnes literis illic consenuerent, omnia ibi felici pace & concordia administrantes, ac Divum quoque Germanum Oxoniam advenisse, annique dimidium illic esse moratum &c. i. e. A difference arising between Grymbold, a new Professor, & ye Old Scholars, ye King [Alfred] came to Oxford to accomodate ye matter. [And he further says] It appeared by ye Testimony of Ancient Annals, That ye Orders & Statutes of that place had been ordained & established by several Pious & Learned Men, as Gildas, Melkin, Mennius, Kentigern and others, who had all prosecuted their Studies there for a considerable time, ordering every thing with ye greatest peace and Harmony. And moreover that [St. German (who came over from France in the 5th Century, to suppress the Pelagian Heresy then raging in Britain] came and resided half a year at Oxford &c. The happy restoration of Learning here by K. Alfred recieved two or three interruptions in few Years. In the reign of K. Etheldred the Danes burnt and sack'd the City, probably out of revenge for the injuries done them, A°. 1002, when upon the Kings Comission to kill all the Danes in England, the execution at Oxon. was more particular severe. Harold sirnamed Lightfoot incensed at the death of some of his Freinds in a Tumult that happened here, barbarously vented his revenge on the University. The Scholars were banish'd from their Studies, and it lay a desolate and dismall Spectacle till the time of the Conqueror; and even then it suffered by the siege of the City. Robt. Pulein [who was afterwards promoted to the dignity of Chancellor of the See of Rome by Pope Lucius 2d] read Divinity here, and under the favour and protection of K. Hen. 1st Hen. 2d and Richd. 1st so promoted Learning in this University, that in K. Johns Reign the Number of Students was computed at 3000. K. Hen. 3d in his Part. that he summon'd at Oxford, confirm'd & enlarged the privileges granted to this University by his Predecessors. About this time the Name of University obtained first for publick Schools, of Learning, which were formerly called Studies, and the See of Rome in their Decretalls allowed this new title only to Paris, Oxford, Bononia, and Salamanca.

See a further Account of this University with its Arms [Page 211]

Puckle Church

The ancient Seat of the Dennis's, of wch Family there have been 18 High Sheriffs of this County. Was in Old time a Royal Vill where Edmund K. of England, interposing between Leof a notorious Theif & his Fellow as they were quarrelling, was killed with a Dagger.

[at 60]

The City of OXFORD

(In the British Language Rhid Yehen,) is held by some to have its Etimology, as ye Grecian Bosphorus, & ye Ochenfurt of ye Germans, from a Ford of Oxen, by others from ye situation on ye Ous, in Latin Isis, quas Ousford. According to ye relation of some Author It was heretofore called Bellositum, from its very pleasant and healthfull situation, wch as we may suppose at first invited ye Muses hither. So much we ascribe ye present flourishing condition of this City as well as its ancient Fame and Figure, entirely to their setling in it, doubtless on that account our Kings since Alfred have conferred on it so many beneficial priviledges & immunities, granting ye Citizens by Charter ye same Law and Custom with ye Citizens of London, exempting them from Toll all over England &c. The Corp. consists of a Mayr. High Stewd, 4 Ald. 8 Assists,

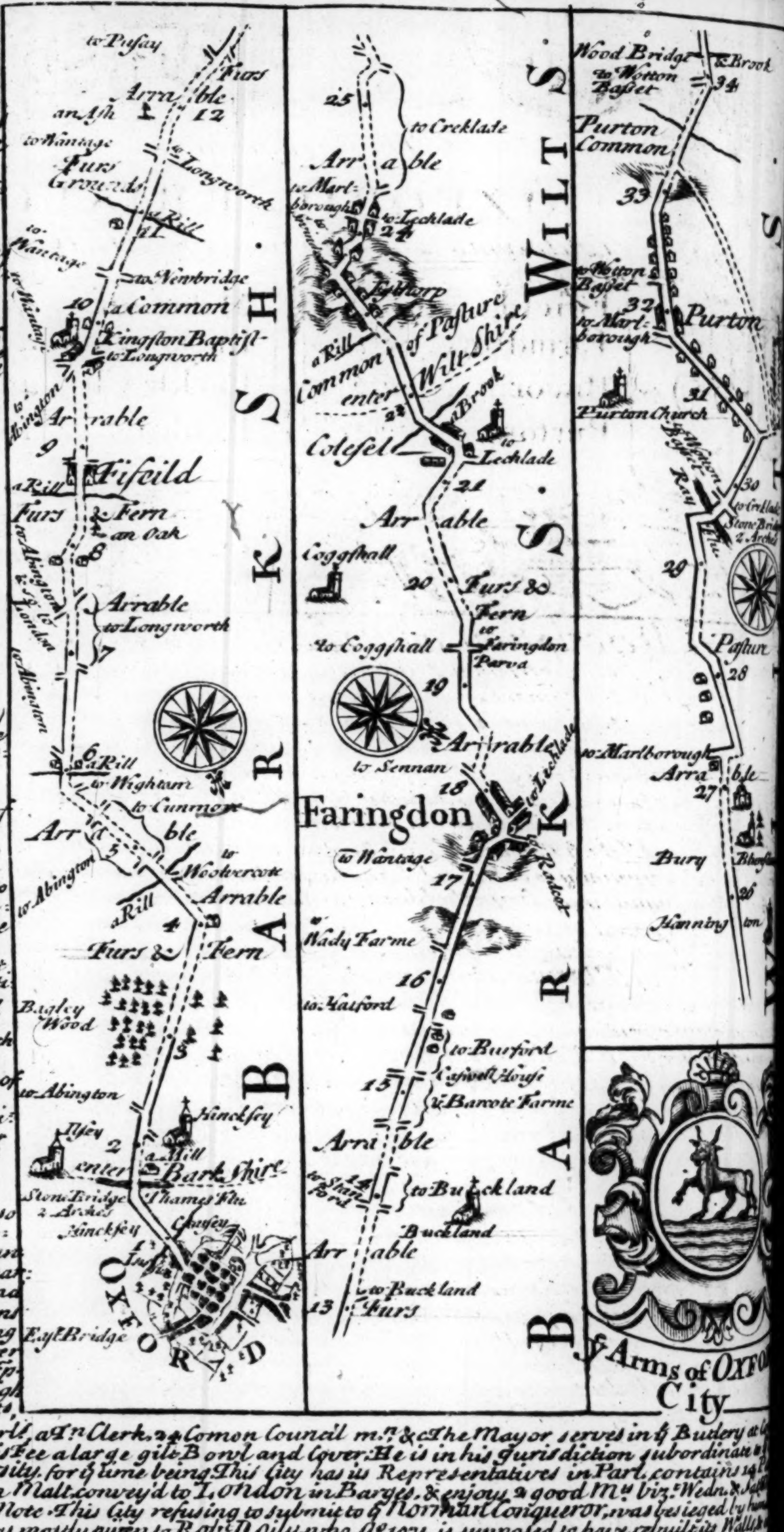

to Pusey
Furs
Arrable
an Ash
12
to Wantage
Furs Ground
to Longworth
a Rill
11
to Wantage
to Newbridge
10
a Common
Kingston Baptist
to Longworth
to Abington
Arrable
9
a Rill
Fifeild
Furs
Fern
an Oak
to Abington & London
8
Arrable
to Longworth
7
to Abington
6
a Rill
to Wigham
to Cumnor
Arrable
5
to Abington
to Woolvercot
Arrable
a Rill
4
Furs & Fern
Bagley Wood
3
to Abington
Hincksey
Ilsey
2
a Rill
enter Bark Shire
Thames Flu.
Stone Bridge 2 Arches
Hincksey
Causey
1
OXFORD
East Bridge
BARKSH.
25
to Creklade
Arrable
to Marlborough
to Lechlade
24
Shilthorp
a Rill
Common of Pasture
enter Wilt-Shire
23
a Brook
Colesel
to Lechlade
22
21
Arrable
Coggshall
20
Furs
Fern
to Coggshall
to Faringdon Parva
19
Arrable
to Sennan
18
Faringdon
to Lechlade
to Wantage
17
Radcot
Wady Farme
16
to Hatford
to Burford
Caswell House
& Barcote Farme
15
Arrable
to Stanford
14
to Buckland
Buckland
Arrable
to Buckland
13
Furs
BARKS.
WILTS.
Wood Bridge
& Brook
to Wotton Basset
34
Purton Common
33
to Wotton Basset
32
to Marlborough
Purton
31
Purton Church
Ray Flu.
30
to Criklade
Stone Bridge 2 Arches
29
Pasture
28
to Marlborough
Arrable
27
Bury
Blunsdon
26
Hannington
ye Arms of OXFORD City

a Record.r, 2 Chamberl.s, a Tn Clerk, 24 Comon Councill mn &c. The Mayor serves in ye Buttery at Co
nations, & Claims as his Fee a large gilt Bowl and Cover. He is in his Jurisdiction subordinate to ye
Chancellr of ye University for ye time being. This City has its Representatives in Parl. contains 14 P
drives a good Trade in Malt convey'd to London in Barges, & enjoys 2 good Mts viz. Wedn. & Sat
Fairs are but of small Note. This City refusing to submit to ye Norman Conqueror, was besieged by hi
ing taken by storm, was mostly given to Robt. D Oily, who, Aº 1071. is supposed to have rebuilt its Walls
a very strong Castle by ye Kings Order, ye remains of wch now serve for a Prison. K. Hen. 1st built a Palace here in
1157 was born ye Renowned K. Rich. 1st comonly called Ceur de Lion, & wch K. Edw. 2d converted into a Relig
House of Carmelites. Aº 1209 10 Rnu R. Iohis a Clerk in this City accidentally killing a Woman ye Towns
prisoned in 3 innocent Scholars whom they suspected of ye Fact & upon complaint made to ye King who was
Woodstock then were in pursuance of his Order immediately hanged without the City Walls. The Body of
being offended & terrified at so unjust & Tyrannical a proceeding immediately quitted the Town, & separa
[illegible] to Cambridge, Reading, Salisbury, Maidstone &c. The Townsmen being soon sensible of so great a loss,
[illegible] had brought upon themselves by their unjust accusation & complaint did upon their Knees deprecate the
at Westminster before Nicholas ye Popes Legate & submitted to a publick Penance whereupon many of ye dispersed
[illegible] years absence returnd to Oxford Aº 1214. Here K. Hen 3d sumon'd a Parl. to adjust ye differences between him

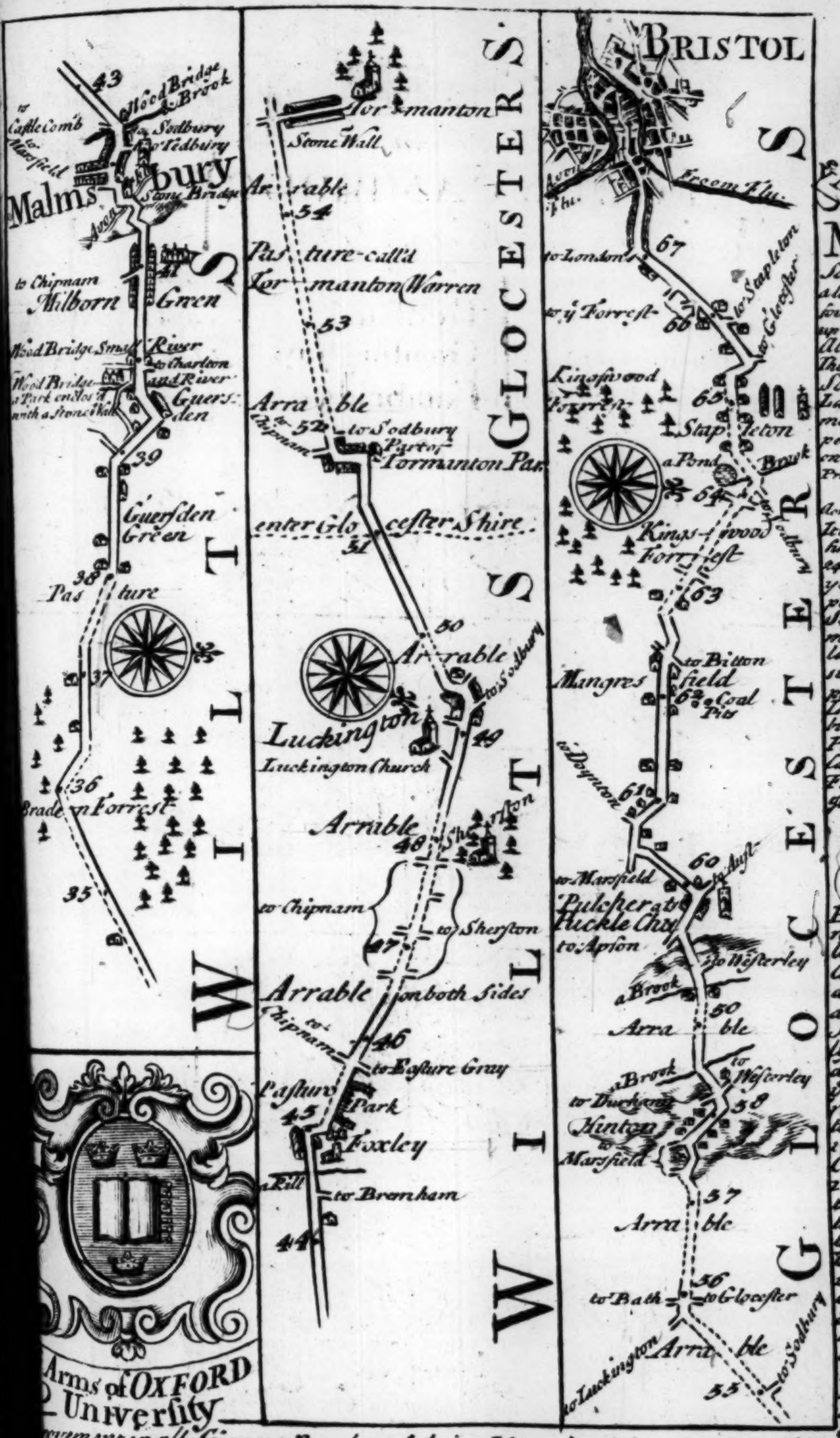
BRISTOL
Frome Flu.
Avon Flu.
to London
67
to Stapleton
to Glocester
to ye Forrest
66
Kingswood Forrest
65
Stapleton
a Pond
Brook
64
Kingswood Forrest
63
to Bitton
Mangresfield
62
Coal Pits
to Doynton
61
60
to Marsfield
Pulcher & Pickle Chu.
to Aust
to Apson
to Westerley
a Brook
59
Arrable
to Westerley
Brook
to Dursley
58
Hinton
Marsfield
57
Arrable
56
to Bath
to Glocester
Arrable
to Luckington
to Sodbury
55
GLOCESTER S.
GLOCESTERS.
WILTS.
Tormanton
Stone Wall
Arrable
54
Pasture call'd Tormanton Warren
53
Arrable
52
to Chipnam
to Sodbury
Part of Tormanton Park
enter Glocester Shire
51
50
Arrable
to Sodbury
Luckington
Luckington Church
49
Arrable
48
Sherston
to Chipnam
to Sherston
47
Arrable on both Sides
to Chipnam
46
to Easture Gray
Pasture
45
Park
Foxley
a Rill
to Bremham
44
43
Wood Bridge & Brook
to Castle Comb
to Marsfield
to Sodbury
to Tedbury
Malmsbury
Stone Bridge
Avon
41
to Chipnam
Milborn Green
Wood Bridge Small River
to Charlton
Wood Bridge a Park enclos'd with a Stone Wall
and River
Guersden
39
Guersden Green
38
Pasture
37
36
Braden Forrest
35

Arms of OXFORD University

ye Arms of MALMSBRY

Malmsbury

So called from Maildulph, a learned & devout Man, who founded a Monastery & set up a School here, A° 648. wch Aldhelm his Scholar finish'd. This Aldhelm was ye first Saxon that ever wrote in Latin, & taught his Countrey-men that Language as appears from these Verses of his own composing.

Primus ego in Patriam mecum modo vita supersit,
Aonio rediens deducam vertice Musas.

It's an ancient Boro. being first incorporated by Edwd ye eldr K. of ye W. Saxons, abt ye year 916, & again incorporated by K. Athelstan his Son abt ye year 930, Confirmed by several K.s & Q.s & ye last Chart. by K. W. 3d. it consists of an Alderman, 12 Capital Burgesses, 24 Assistants, Landholders & Comoners; but ye election of Memb.s for Parl. is solely in ye Ald. & 12 Capl. Burgesses. M. Sat. & 5 Fairs Mar. 17, Apr. 17, May 25, Jul. 25, Oct. 17.

OXFORD University,

Besides the many beneficial Privileges this University enjoys by Chartr, as well before as since the Conquest, as Power of making Statutes for its orderly Government, excluding its Memb.s from ye jurisdiction of Foreign Courts, in matters relating to ye University &c. Held 1st by Chartr dat. 12° March 2° Rni. I. D. 1603 granted ye Chancellor, Masters, & Scholars ye liberty of Representing themselves by 2 Persons in Parl. who are now elected by the Doctors & actual Masters, in Number about 400. As this famous University is generally remarkable for its Liberal Foundations, Opportunities of Im-

vement in all Sciences. Number of choice Libraries, Fair & stately Buildings, Delightfull Gardens
Walks &c. So it's particularly noted for its Bodleian Library begun by Sr Thos Bodley Knt A° 1597
hich is now by severall Additions so well furnished with ye choicest Books as well in Manuscript
Print, that to use ye expression of a judicious Author, when one views ye Printed Catalogues, he must
mire the prodigious Treasure & neither envy Rome her Vatican, nor India her Gold. The Sheldoni-
Theatre of most rare Architecture, was built by Dr Gilbert Sheldon Arch Bp. of Canterbury & Chan-
llor of this University, A° 1668. Ashmoles Musæum a very neat building, consisting of a Chymi-
Elaboratory & a Repository of Natural & Artificial Rarities The greatest Part of which are owing
Elias Ashmole Esqr. who has prescribed Statutes for the Custody of them & has reposited with ye
most excellent collection of Manuscript gathered by himself & his Father in Law Sr William Dug-
le. The Physick Garden is famed for variety of Herbs, Plants &c. as well exoticks as Native. And the
easant Gardens & airy Walks wherewith many of ye Colleges are accomodated, render this place
less inviting on ye Account of Health than Learning & Conversation.
Number of Scholars in this University is computed at abt 4000 whereof abt 1000 live on ye Foundations.

The Road from OXFORD to CAMBRIDG.

Containing 52 comp. & 80 meas.d Miles.

From Oxford. to	com	meas		com	mea
Burcester	10	13	Bedford	34	52
Buckingham	19	24'6	Gamlinghay	43	65
Newport Painel	27	38'5	Cambridge	52	80

The Arms of the Colleges &c in Oxford


Oriel Coll. Founded by K. Ed 3d 1337 for 18 Fellows &c


University College. Founded by K. Alfred 872 for 12 Fellows &c.


Baliol Coll. Founded by J. Baliol & Devorgilla his Wife for 10 Fellows &c. 1262.


Merton Coll. Founded by Walter de Merton Ld Chancellr & Bp. of Rochester for 19 Fell. & 14 Scholars. 1274


Exeter Coll. founded by Walter Stapleton Bp. of Exeter 1316 for 23 Fell.


Magdalen Coll. founded by W. Wainfleet Bp. of Winchester 1459 for 40 Fellows, & 30 Scholars.


All Souls Coll. founded by Henry Chicheley Arch Bp. of Canterbury for 40 Fellows &c. 1437


Lincoln College founded by Richard Fleming Bp. of Lincoln, 1480 for 15 Fell.


HONI SOIT QUI MAL Y PENSE
New Coll. Founded by Wm of Wickham Ld Chancellr 1375 for 70 Fell &c


Queens Coll. founded by Robt Eglesfield BD 1340 for 15 Fell. &c.


Wadham College founded by Nich Wadham & his Wife Dorothy, 1613 for 15 Scholars.


Jesus College founded by Qu. Eliz. for 16 Fell. & 16 Scholars 1572.


St Johns College founded by Thos White Merchant Taylor of London 1557, for 50 Fellows &c.


Christ Church Coll. founded by King Henry 8th 1549 for 8 Cannons, 100 Students &c.


Brazen Nose Coll. founded by Wm Smith Bp. of Lincoln & Richd Sutton Esqr 1513 for 20 Fell. &c.


Corpus Christi Coll. founded by Richd Fox Bp. of Winchester, 1515, for 12 Fell.


Pembroke Coll. founded by Thos Tisdale Esqr & R. Wightwick B.D. 1620. for 10 Fell.


Trinity Coll. founded by Sr Thos Pope 1555 for 12 Fellows &c.

Besides ye Colleges whose Arms &c are here inserted there belong to ye University 6 Halls viz.t Edmund's, St Alban's, Magdalen Hart St Mary, New Inn, & Glocester Hall or Worster College. In all which there are fair Chapels and Libraries besides ye publick Library

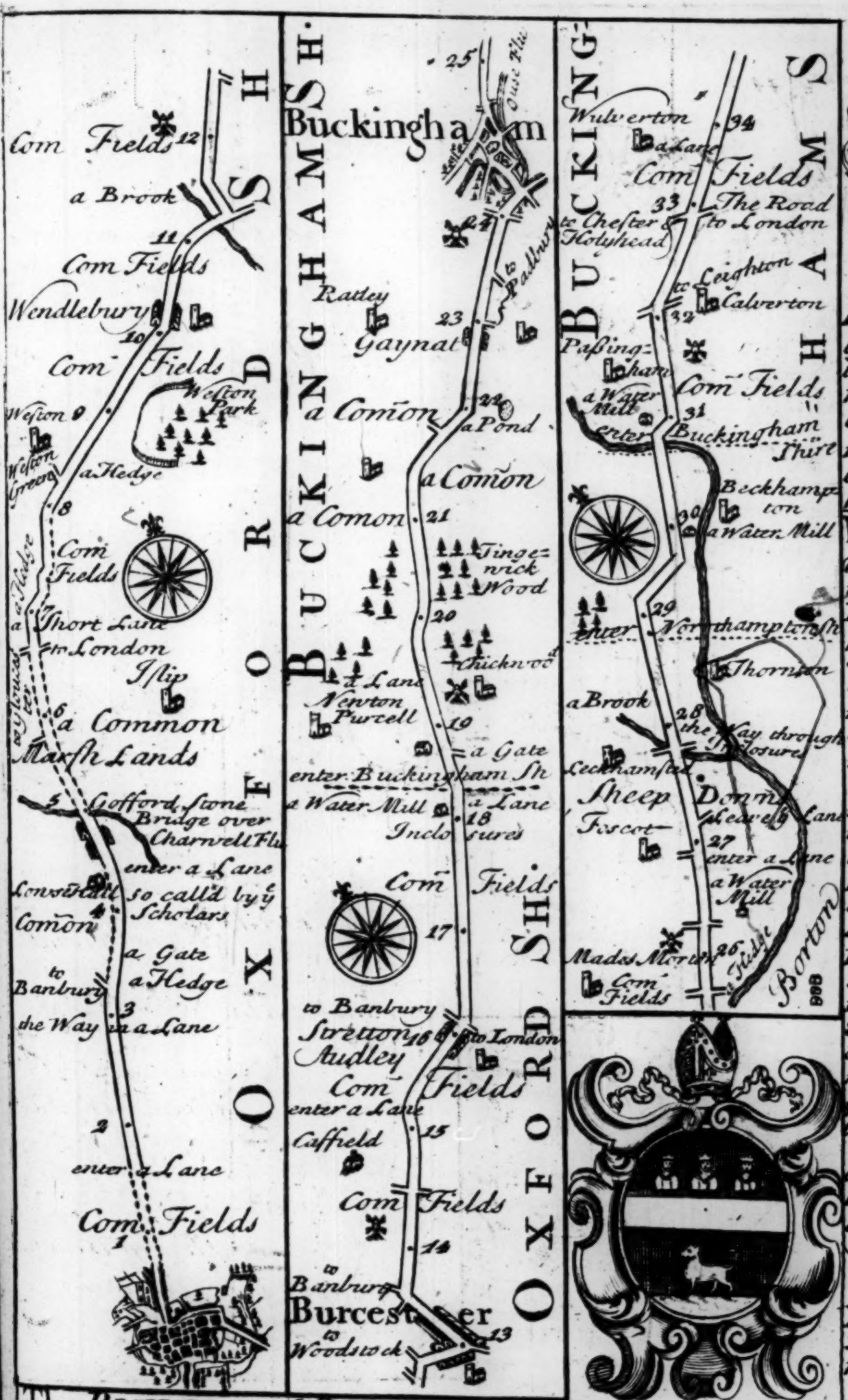
OXFORDSH.
Com Fields 12
a Brook
11
Com Fields
Wendlebury
10
Com Fields
Weston Park
Weston 9
Weston Green
a Hedge
8
Com Fields
a Hedge
7
a Short Lane
to London
Iſlip
6
a Common
Marſh Lands
5
Gofford stone Bridge over Charwell Flu
enter a Lane so calld by ye Scholars
Conwell Hall
Comon
4
a Gate
a Hedge
to Banbury
3
the Way in a Lane
2
enter a Lane
Com Fields
1
BUCKINGHAMSH.
OXFORD SH.
25
Ouse Flu
Buckingham
24
to Padbury
Rattey
23
Gaynat
22
a Comon
a Pond
a Comon
a Comon 21
Tingewick Wood
20
Chicknoo
a Lane
Newton Purcell
19
a Gate
enter Buckingham Sh
a Water Mill
a Lane
18
Inclosures
Com Fields
17
to Banbury
Stretton Audley
16
to London
Com Fields
enter a Lane
Caffield
15
Com Fields
14
to Banbury
Burcester
to Woodstock
13
BUCKINGHAMSH.
Wulverton
34
a Lane
Com Fields
33
The Road to London
to Chester & Holyhead
to Leighton
Calverton
32
Paſsingham
Com Fields
a Water Mill
31
enter Buckingham Shire
Beckhampton
30
a Water Mill
29
enter Northamptonsh
Thornton
a Brook
28
the Way through Inclosures
Leckhamsted
Sheep Down
Foscot
Leave a Lane
27
enter a Lane
a Water Mill
Mads Morton
26
Com Fields
Flu
Borton
998

The BISHOPRICK of OXFORD — *Contains the County of Oxford and therein 167 Pariſhes. Was founded by K. Henry 8th Anno Dom 1541. Robert King last Abbot of Osney the firſt Biſhop. Value £381-11-0½. Seat, Cuddesdon in Oxford Shire* —

Haverſham — Gives Title of Baron to ye Rt Honble Maurice Thompson. — Created May ye 4th 1696. 8th Will. 3d. — Chief Seat at Haverſham in Buckinghamſh.

Newport Painel

Was so called from its ancient Ld. Fulke Paganell or Paynel, from whom it came to the Barons Somers of Dudley, who had their Castle here. This Town, tho neither Borough nor Corp: is larger than many that are so, & is one of the most noted Towns in the Kingdom for making of Bonelace; noted also for frequent Horse Races. Mt on Sat. & Fairs Apr. 11th June 11th & Nov. 6th. Sr Jno Fortescue Chancellr of the Exchequer who had an Estate in ye Neighbourhood was buried in this Town. The Learned Mr Camden as Clarencieux King at Arms attended his Funeral. — [at 38½]

Burcester [at 13] Has an indifferent Market on Fridays.

Wolverton — Anciently **Wolverington**, Was the Seat of an ancient Family so named, from whom it came to the Longuevilles an Honble Family, of whom John de Longuevilles was Sheriff of the County 18 Ric. 2d. Upon the Act made touching Roman Catholicks Estates, it was purchased by the late famous Dr Ratcliff. [at 34]

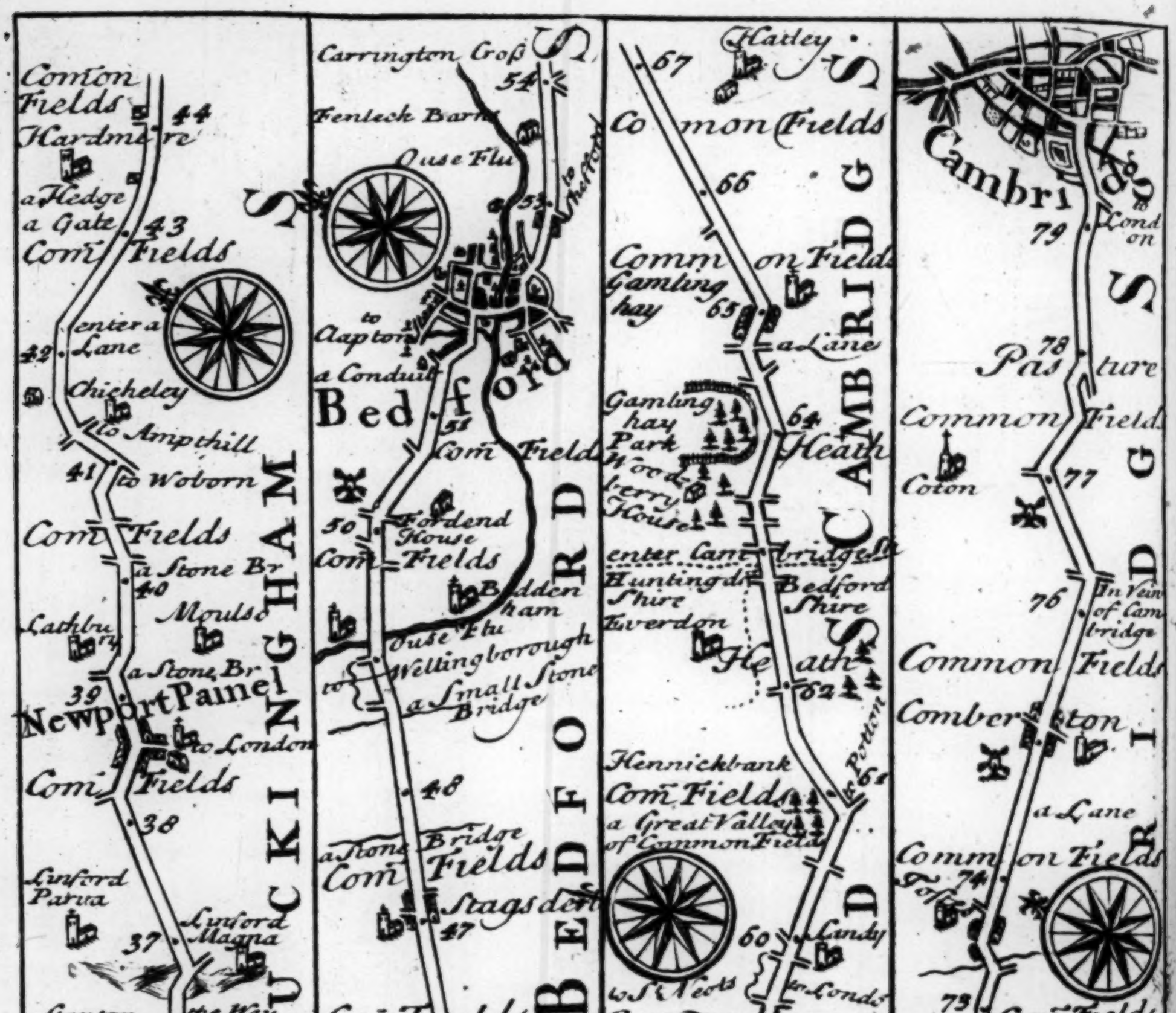
Comon Fields
44
Hardmere
a Hedge
a Gate
43
Com Fields
enter a Lane
42
Chicheley
to Ampthill
41
to Woborn
Com Fields
a Stone Br
40
Lathbury
Moulso
a Stone Br
39
Newport Painel
to London
Com Fields
38
Linford Parva
37
Linford Magna
Stanton
the Hall
36
the Way through Inclosure
Haversham vulgo Hasome
Marsh Land
Sheep Downs
Stanton Bridge
BUCKINGHAM S
Carrington Cross
54
Fenleck Barn
Ouse Flu
53
to Thetford
to Clapton
a Conduit
Bedford
52
51
Com Fields
50
Fordend House
Com Fields
Bidden ham
Ouse Flu
to Wellingborough
a Small Stone Bridge
48
a Stone Bridge
Com Fields
Stagsden
47
Com Fields
46
enter Bedford Sh
a Lane
45
Woburn
Aswood
BEDFORD S
BEDFORD
67
Hatley
Common Fields
66
Common Fields
Gamling hay
65
a Lane
Gamling hay Park Wood
Berry House
64
Heath
enter Cambridge Sh
Hunting. Shire
Bedford Shire
Everdon
Heath
62
to Potton
61
Hennickbank
Com Fields
a Great Valley of Common Fields
60
Sandy
to St Neots
to Lond.
Gatford Stone Bridge
Comon Fields
59
Blunham
Common Fields
58
Moreham ger
Common Field
57
a Pond
56
a Lane
Willington Park & Hall
Cup hall
55
Com Fields
a Small Stone Bridge
Cardington
CAMBRIDG S
BEDFORD S
Cambridg
to London
79
78
Pasture
Common Fields
Coton
77
76
In View of Cambridge
Common Fields
Comberton
a Lane
Common Fields
Toft
74
73
Com Fields
a Hedge
Caxton
Kingston
a Lane
72
Comon Fields
Kingston Wood House
71
York Road
to London
Common Fields
70
Stow
a Lane
69
Common Fields
Sheep Downs
68
a Copice
Gransden Parva
CAMBRIDGS

Bedford

Gives Title to his Grace Wriothesly Russell Created May 11th 1694 6 Will & Mary Chief Seats at Woburn Abby in Com Bedford, Cheneise in Com Bucks & at Bedford house in the City of Exeter

ye Arms of BEDFORD

Bedford, a Town of great Antiquity consisting of 2 Parts, Situate on each Side ye Navigable River Ouse, united by a Stately Stone Bridge, on which are 2 Gates to Stop ye Passage on any Occasion. It had formerly a Strong Castle frequently Besieged in ye Barons Wars, which being afterwards levelled in Hen: 8th time a very Pleasant & Famous Bowling-Green hath Since been made on part of it: The Mannor of this Town is held from the Crown by ye Corporation consisting of a Mayor, 12 Aldermen, a Recorder, 2 Bayliffs, 2 Chamberlains, a Town Clerk, & 2 Serjants. Right of Electing Memb. of Parlt adjudged An. 1692 to be in ye Inhabitants at large not recieving Alms, The Mayor & 2 Bayliffs being ye Returning Officers. Here are 5 Par. Churches. Markets Tuesday on ye South Side for Cattle &c. and Saturday on ye Northside for Corn.

Bromham

Gives title to the Rt. Honble Thomas Trevor Created Baron Trevor of Bromham 1711 10th Anna Cheif Seat at Peckham in Com Surrey

[at 49½]

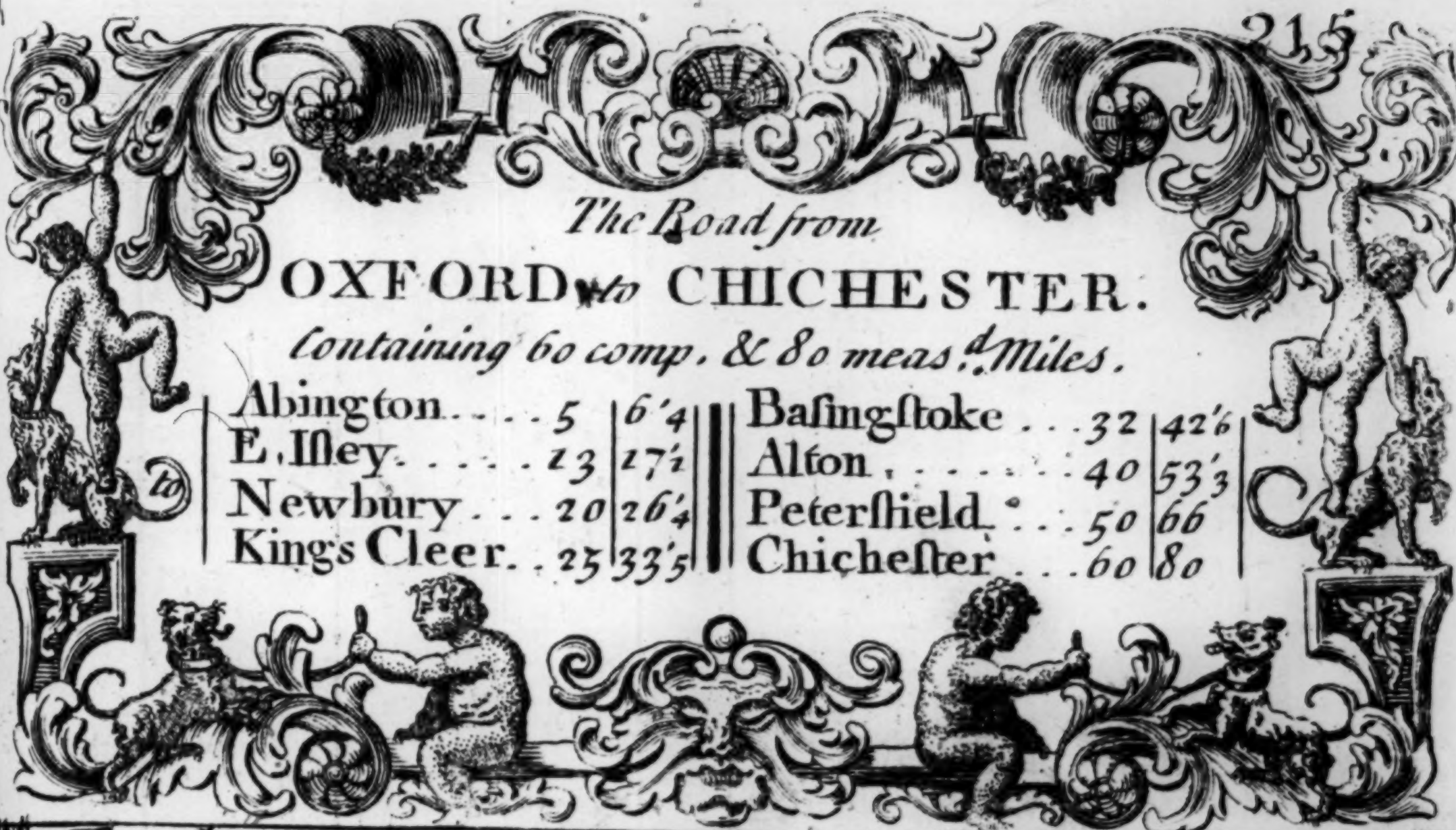

The Road from

OXFORD *to* CHICHESTER.

Containing 60 comp. & 80 meas.d Miles.

to		comp.	meas.d
	Abington	5	6'4
	E. Iſley	13	17'1
	Newbury	20	26'4
	Kings Cleer	25	33'5
	Baſingſtoke	32	42'6
	Alton	40	53'3
	Peterſfield	50	66
	Chicheſter	60	80

The Arms of the Colleges &c. in Cambridge



Corpus-Chriſti Coll. founded Ao 1351. Has a Maſter & 12 Fellows &c.

St Peters Coll. Founded by Hugh de Balſham, Bp of Ely 1284. Has a Maſter & 22 Fellows &c.

Clare Hall 1st founded by Richd Baden 1326; afterwd rebuilt by Eliz. de Burg ye Lady Clare & Counteſs of Ulſter. Has a Maſt.r & 11 Fell.

Pembroke Hall Founded by Maria de Valentia Counteſs of Pembroke 1343. Has a Maſt.r Fell. &c.

Trinity Hall Founded by Wm Bateman Bp of Norwich 1350. Has a Maſt.r 12 Fell. & 14 Schol.

Sidney Suſsex Coll. Founded by Frances Sidney Counteſs of Suſsex. Has a Maſt.r 13 Fellows &c.

Emanuel Coll. Foundd by Sr Walt. Mildmay, Chancellr of ye Exchegr Has a Maſter, 14 Fell. &c.

Trinity Coll. founded by K. Hen. 8th 1546. Has a Maſt.r, 60 Fell., 4 Conducters &c.

St Johns Coll. Foundd by Margart Counteſs of Richmond 1508. Has a Maſt.r 52 Fell. & 92 Sch.

Jeſus Coll. Founded by John Alcock Bp of Ely 1496. Has a Maſter, 16 Fellows &c.

Kings Coll. founded by Hen. 6th 1441. Has a Provoſt, 70 Fell. &c.

Katherine Hall Founded by Robert Woodlark D.D 1475. Has a Maſter & 6 Fellows &c.

Chriſt Coll. Founded by Margart Counteſs of Richmond 1505. Has a Maſter & 13 Fellows &c.

Magdalen College founded by Thomas Audley Ld Chancellr 1509. Has a Maſter & 18 Fellows.

Gonvil & Caius Coll. founded by Edmd de Gonvil 1348 & by Jno Caius M.D 1557. Has a Maſt.r 26 Fell. &c.

Queens Coll. Founded by Margart Wife to Hen 6th 1448. Has a President 19 Fellows & 27 Scholars.

Donnington Caſtle

The ancient Seat of Ieffrey Chaucer, where under a shady Oak, ſtill called Chaucer's Oak, he is ſaid to have penn'd many of his excellent Poems.—

[at 25]

East Ilſley

Noted for being ye birth place of that eminent Lawyer, Sr Francis More, whose Reports are now extant. A very plentifull Mt on Wedneſday.—

[at 17]

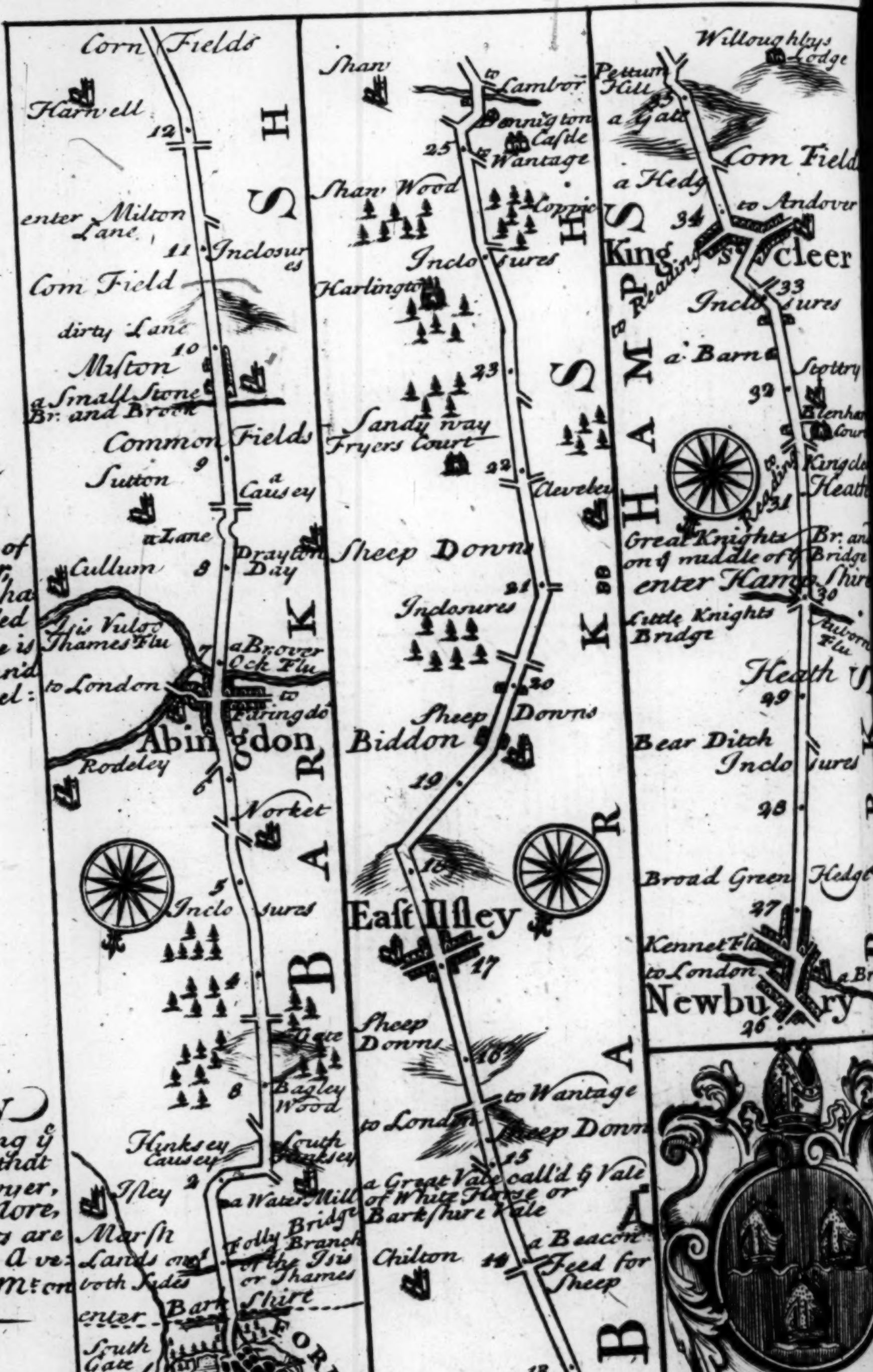

Corn Fields
Harwell
12
enter Milton Lane
11
Incloſures
Corn Field
dirty Lane
10
Milton
a Small Stone Br. and Brook
Common Fields
9
Sutton
a Causey
a Lane
Cullum
8
Drayton
Day
Isis vulgo Thames Flu
7
a Brook or Ock Flu
to London
to Faringdon
Abingdon
Rodeley
6
Norket
5
Incloſures
4
Bagley Wood
3
Hinksey Causey
South Hinksey
2
Ifley
a Water Mill
Folly Bridge
Marſh Lands on both Sides
Branch of the Isis or Thames
enter Bark Shire
South Gate
1
OXFORD
BARKSH
Shaw
to Lambor
Donnington Caſtle
25
to Wantage
Shaw Wood
Coppice
Inclo ſures
Harlington
23
Sandy way
Fryers Court
22
Cleveley
Sheep Down
21
Inclosures
20
Sheep Downs
Biddon
19
18
East Ilſley
17
Sheep Downs
16
to Wantage
to London
Sheep Down
15
a Great Vale call'd ye Vale of White Horse or Barkſhire Vale
a Beacon
Chilton
14
Feed for Sheep
13
BARKSH
HAMPSH
Willoughbys Lodge
Pettum Hall
35
a Gate
Corn Field
a Hedg
34
to Andover
King
ſ
cleer
to Reading
33
Inclo ſures
a Barn
Stottry
32
Blenham Court
Kingdere Heath
to Reading
31
Great Knights Bridge on ye middle of ye
Br. and Bridge
enter Hamp Shire
30
Little Knights Bridge
Auborn Flu
Heath
29
Bear Ditch
Inclo ſures
28
Broad Green
Hedge
27
Kennet Flu to London
a Bri
Newbu ry
26
BARK

The BISHOPRICK of CHESTER contains Cheſhire, Lancaſh
Richmondſh. [which is a part of Yorkſh.] with part of Cumberl
and Westmoreland; and therein 256 Pariſhes, was founded
K. Henry 8th Año Dom. 1541. John Bird first Biſhop. Value £420
Seat at Chester Palace in Chester.—

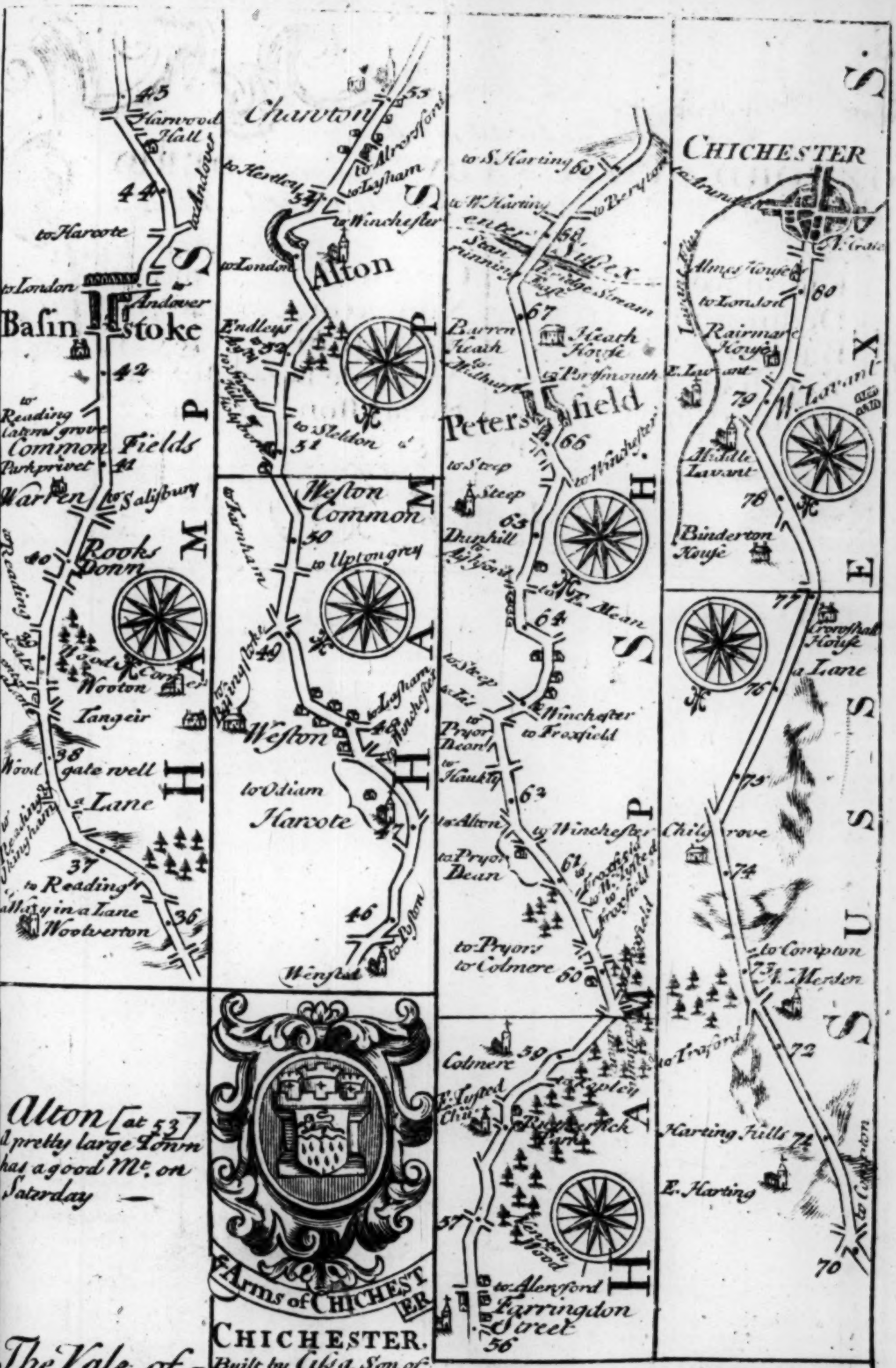
43
Harwood Hall
44
to Andover
to Harcote
to London
to Andover
Basin stoke
42
to Reading
Common Fields
Parkprivet
41
Warren
to Salisbury
Rooks Donn
40
Wooton
Tangeir
38
Wood gate well
a Lane
37
to Reading
a Way in a Lane
Wootwerton
36
HAMPS
Chawton
53
to Altonsford
to Lysham
to Hentley
54
to Winchester
to London
Alton
Endleys
52
to Sheldon
51
Weston Common
50
to Upton grey
49
Weston
to Lysham
to Winchester
48
to Odiam
Harcote
47
46
to Poston
Wenstall
HAMPS
to S. Harting
60
to Berpton
to W. Harting
enter Sussex
59
Stan Bridge Stream
67
Burren Heath
Heath House
to Midhurst
to Portsmouth
Peters field
66
to Winchester
to Steep
Steep
65
Dunhill
64
to E. Mean
Winchester
to Froxfield
to Steep
to Alton
63
to Winchester
to Pryor Dean
61
to Pryors
to Colmere
60
Colmere
59
to Ropley
57
Henton Wood
to Alensford
Farringdon Street
56
HAMPS
CHICHESTER
to Arundel
Almes House
60
to London
Rairmare House
E. Lavant
W. Lavant
79
Middle Lavant
78
Binderton House
77
Crowshall House
a Lane
76
75
Chilgrove
74
to Compton
73
E. Merden
72
to Treford
Harting Hills
71
E. Harting
70
to Compton
SUSSEX
The Arms of CHICHESTER

Alton [at 53]
A pretty large Town
has a good Mt. on
Saturday —

CHICHESTER.

Built by Ciſſa, Son of Alla, who Reigned here, The Cathedral was firſt founded by Bp. Ralph temp: Willm. 1st but Burnt before Finiſhed, & Raiſed again by his mean & the Liberality of King Henry 1st It has a Biſhop, Dean, Chaunter, Chancellor, Treaſurer, 2 Archdeacons, & 30 Prebendaries. On the South Side of this Cathedral is curiouſly Painted the Hiſtory of its Foundation, alſo the Pictures of the Kings of England, at the charge of Bp. Robt. Shirburne, who has his Motto ſetup in ſeveral places (Viz.) Credite Operibus) and (Dilexi Decorem Domus tuee Domine) This City is Govd. by a Mayor, Recorder, Aldermen &c. Sends Burgeſſes to Parliament. — Markets Wedneſday & Saterday. Fairs Aprill 23d. Whitſun Monday: July 25th Michaelmas Day, & 4 Days after Stow Fair. —

The Vale of Whitehorse

So called from the shape of a Horse fancied to be on ye side of a Whitish & Chalkey Hill; is very fruitfull

The Road from

OXFORD *to* COVENTRY *Continued to* DERBY

Containing 68 Computed and 87 Measured Miles.

From Oxford	com.	meas		comp	meas
Kidlington	4	5	Coventry	39	50'5
Dedington	13	16'4	Nuneaton	46	58'4
to Banbury	18	23	Atherston	49	62'6
Southam	28	37'1	Aſhby de la Zouch	58	74'1
Princethorp	33	43'4	Swarkſton	64	82

DERBY 68 | 87

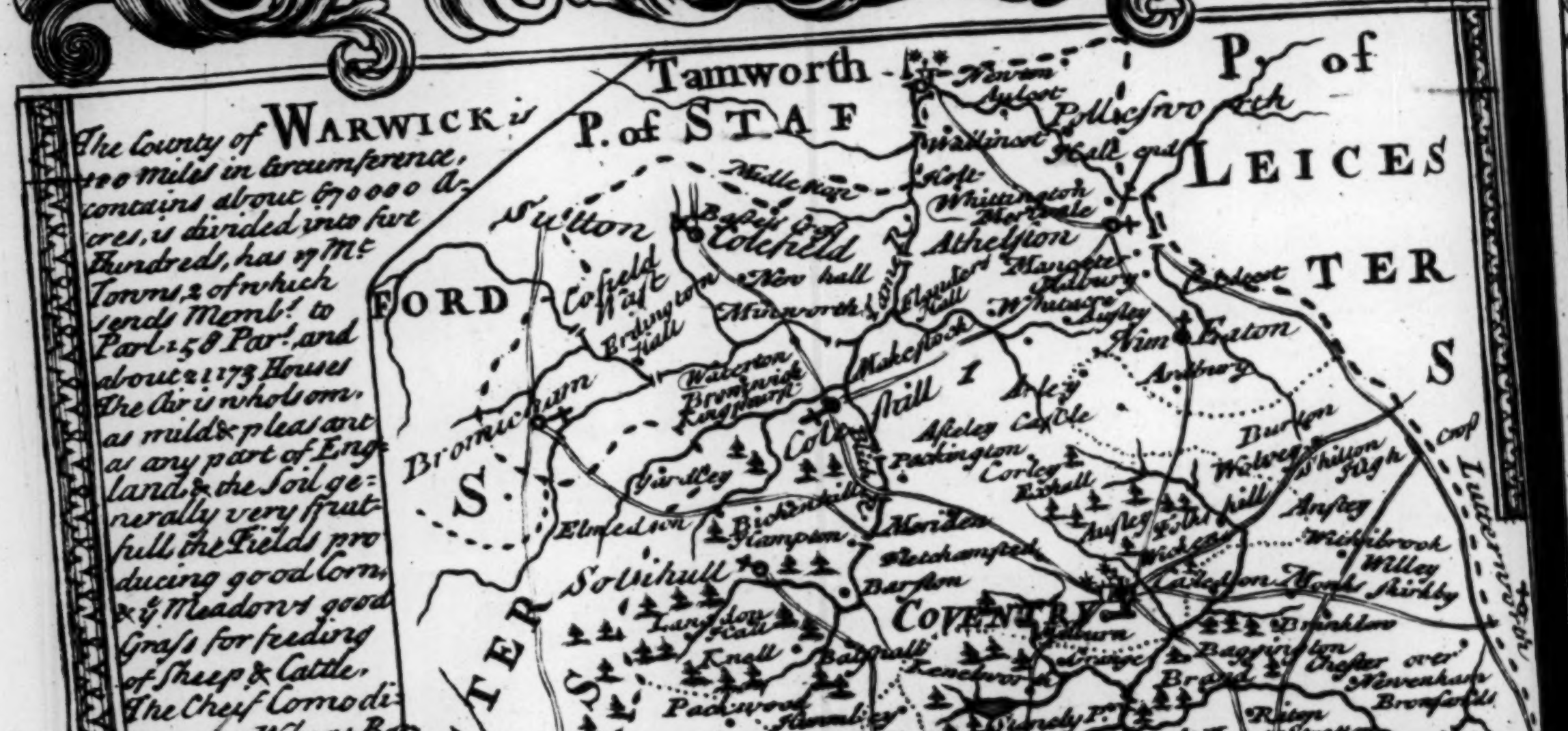

The County of WARWICK *is 100 miles in Circumference, contains about 670000 Acres, is divided into five Hundreds, has 17 Mt. Towns, 2 of which sends Memb.s to Parl.t 158 Par.s and about 21173 Houses. The Air is wholsom, as mild & pleasant as any part of England, & the Soil generally very fruitfull the Fields producing good Corn, & ye Meadows good Graſs for feeding of Sheep & Cattle. The Cheif Comodities are Wheat Barley, Pease, Malt, Cattle & there are in some places Iron Mines. It pays in ye 2d. Aid £10033-5-4.*

The Hundreds

1 *Hemlingford*

2 *Barlichway*

3 *Knightlow*

4 *Kington*

This County gives title to the Noble Edward Henry Rich; Created Earl Aug. 6. 1618. Chief Seat at Holland-House in Middlesex.

Tamworth
P. of STAF
FORD
S
P. of LEICES
TER
S
Sutton
Colefield
Coleshill
Athelston
Nun Eaton
Bromicham
Solihull
COVENTRY
Kenelworth
Warwick
Dunsmore Heath
Rugby
Southam
Aulcester
Bitford
Stratford
Kyneton
P. of WO
R C E S T E R S
P. of GLOCES
Campden
Evesholme
Shipton
TER
S
P. of NORTH: AMPTON
Vale of Redhorse
1
2
3
4
English Miles
2 4 6 8 10
WARWICK SHIRE

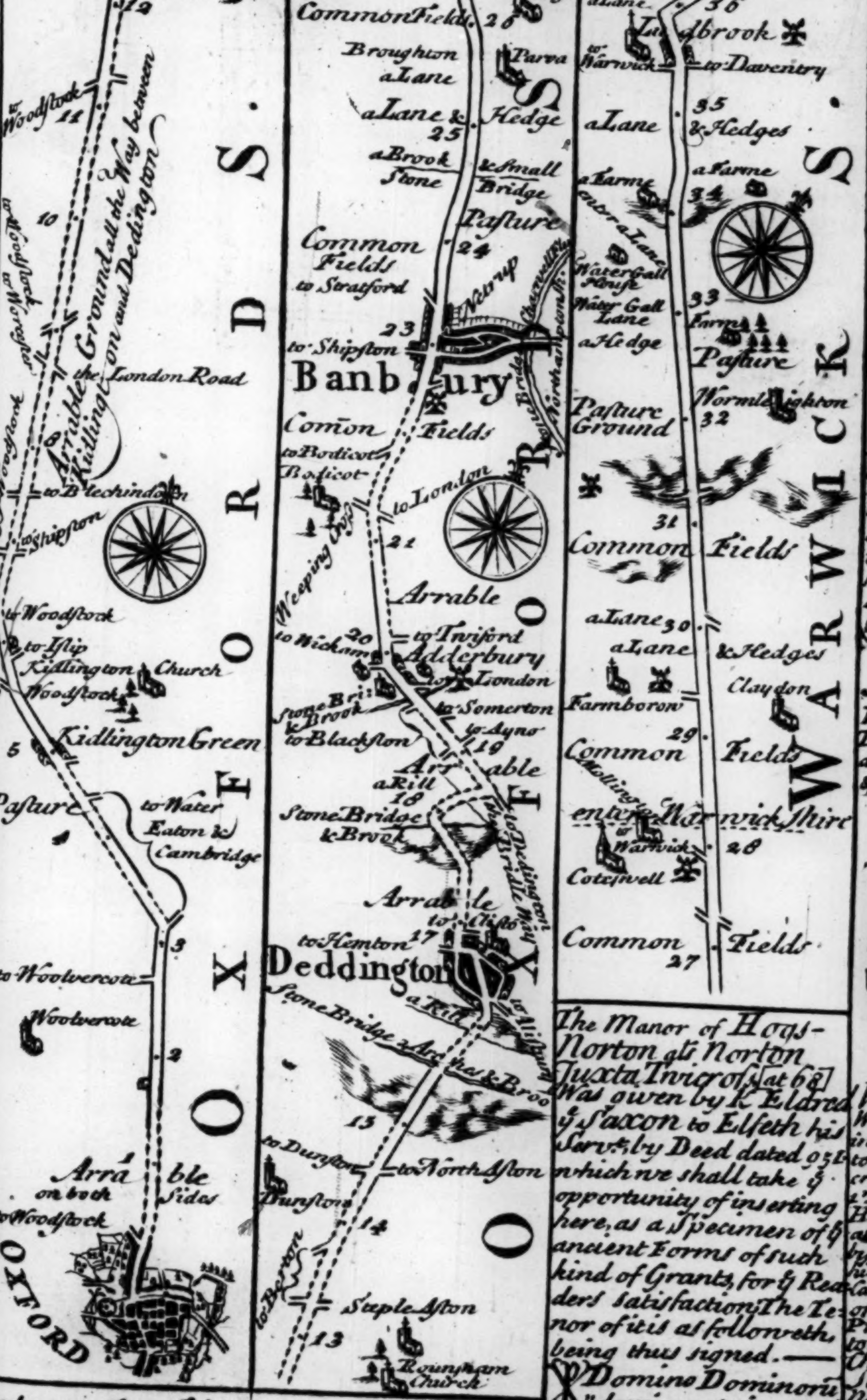
to Chipping Norton
Tuckley Church
12
to Woodstock
11
Arrable Ground all the Way between Killington and Dedington
10
to Woodstock
the London Road
to Blechindon
to Shipston
to Woodstock
to Islip
Killington Church
to Woodstock
Kidlington Green
5
Pasture
to Water Eaton & Cambridge
3
to Woolvercote
Woolvercote
2
1
Arrable on both Sides
to Woodstock
OXFORD
the Hill
Hanwell
Cropdry
Broughton Mag.
Common Fields
26
Broughton
a Lane
Parva
a Lane &
Hedge
25
a Brook
Stone
& Small Bridge
Pasture
Common Fields
to Stratford
24
Nethrup
23
to Shipston
Banbury
to Northampton
Comon Fields
to Bodicot
Bodicot
to London
21
Weeping Cross
Arrable
to Wickam
20
to Twiford
Adderbury
Stone Brid. & Brook
to London
to Somerton
to Blackston
to Ayno
19
Arrable
a Rill
18
Stone Bridge & Brook
Arrable
to Clifto
to Hemton
17
Deddington
Stone Bridge & a Rill
Arrable & Brook
15
to Dunston
to North Aston
Dunston
14
to Bercton
Steple Aston
13
Rounsham Church
OXFORDS.
Comon Fields
enter a Lane
36
Ladbrook
to Warwick
to Daventry
a Lane
35
& Hedges
a Farme
a Farme
34
enter a Lane
Water Gall House
Water Gall Lane
a Hedge
33
Farme
Pasture
Wormleighton
Pasture Ground
32
31
Common Fields
a Lane
30
a Lane
& Hedges
Farmboron
Claydon
29
Common Fields
enter Warwick Shire
to Warwick
28
Cotesnell
Common Fields
27
WARWICKS.

The Manor of **Hogs-Norton** als Norton Juxta Twicross [at 68] Was given by K. Eldred ye Saxon to Elfeth his Servt. by Deed dated 951 which we shall take ye opportunity of inserting here, as a Specimen of ye ancient Forms of such kind of Grants, for ye Readers satisfaction. The Tenor of it is as followeth, being thus signed.—

Domino Dominorū dominante in seculis seculorum. Ego Eldred Rex, Anglorum Gubernator et Rector cuidem mihi fidelissimo Ministro, Ælfeth uni Cassatos perpetualiter concedo in illo loco, ubi jamdudum Solicolæ illius Regionis nomen indiderunt, Et Northtune, ut habeat et possiderant quamdiu vivat. Et postquam universitati viã adierit, cuicunque voluerit Hæredi derelinquat in æternam hæreditatem. Si autem prædictum Rus liberum ab omni mundiali tam in magnis quam in modis, rebus, Campis, Pascuis, pratis, Silvis, sine expositione, et pontis Arcisve instructione. Si qui denique mihi non obstante hancre libertatis Charitam livore depressi violare satagerint, agminibus atra caliginis lapsi Vocem audiant. Discedite a me maledicti. Si non ante Mortem Emendaverint Penitentia. Istis terminis ambitur prædicta Tellus. This lant Uchalangemara to Northtune. Hæc Charta Caraxala est Mill. 951 Indict. 9. †Ego Eldred Rex. †Ego Eadgiva Regis Mater. †Ego Odo Dorovernensis Episcopus &c.

Atherston

Noted formerly for a religious House of Augustin Fryars, is now a Town indifferently large & well built, having a Chappel of ease, a Free School, a Mt. on Tuesd. & Fairs, Mar. 27th, July 7th, Septr. 8th & Decr. 4th [at 63]

Mancester [at 62]

Is supposed to be the Maudnesredum of the Ancients.

Nuneaton [at 59]

Is said to be so called from a Nunnery founded in it by Amicia ye Wife of Robt. Bossu E. of Leacester. The Town is large & well built, having a good Free School, a Mt. on Sat. & a Fair on May 3d.

Southam [at 37]

Is a well accomodated Town, having a considerable Mt. on Mond. & a Fair, on St. Peters-d.

at 32

Wormleighton

Was formerly honour'd in giving Title of Baron to Sr. Robt. Spenser, created by K. James 1st 1mo Rni. His Grandson Henry Ld. Spenser created E. of Sunderland by K. Charles 1st lost his life in that Princes Cause in ye first Battle of Newbury. The Present Ld. Wormleighton is ye Noble & Rt. Hble. Cha. Spencer E. of Sunderland, of ye same Noble Family, who has a Seat here & another at Althorp in Northampton Sh.

Dedington [at 17]

Is a Town of great Antiquity, govd. by a Bayliff, has a Mt. on Sat. & Fairs on St. Lawrence & St. Martins day.

Ashby de la Zouch

Formerly belonged to Alan de la Zouch – descended from Ge: and Vis: count of Roan Bretaigne & Constantia his Wife Daughter of Conan le Grosse D. of Britaigne by Maud his Wife natural Daughter of Hen. 1st. Alan de la Zouch Marrying one of ye Heirsses of Roger de Quincy, E. of Winchester, in her Right was entitled to a great Estate in this County; And commencing a Suite for recovering of certain Lands agt Jno E. of Warren who made it his choice to determine ye matter by ye Sword, Alan was killed by him in Westminster Hall. The Manor passed afterwds by Marriages into ye Families of ye Seymours, & Hollands, & from them to ye Butlers, Es. of Ormond. Upon ye Attainder of Jas. Butler E. of Ormond & Wiltshire, K. E. divd 4th recovering ye Crown granted it to Sr. Wm. Hastings in consideration of his Signal Services against K. Hen 6th; & moreover made him a Baron, Chamberlain of ye Kings House-hold, Captain of Calais, & Kt. of ye most Noble Order of the Garter. The Manor descended Lineally from the Said – William Ld. Hastings to the – Earls of Huntingdon. –

The Town is now of good Note, – having a Free School, a plentifull Market on Saturday, and Fairs – on Easter Tuesday, Whitsun Tuesday, St. Bartholomews: and at Simon & Judes Day.

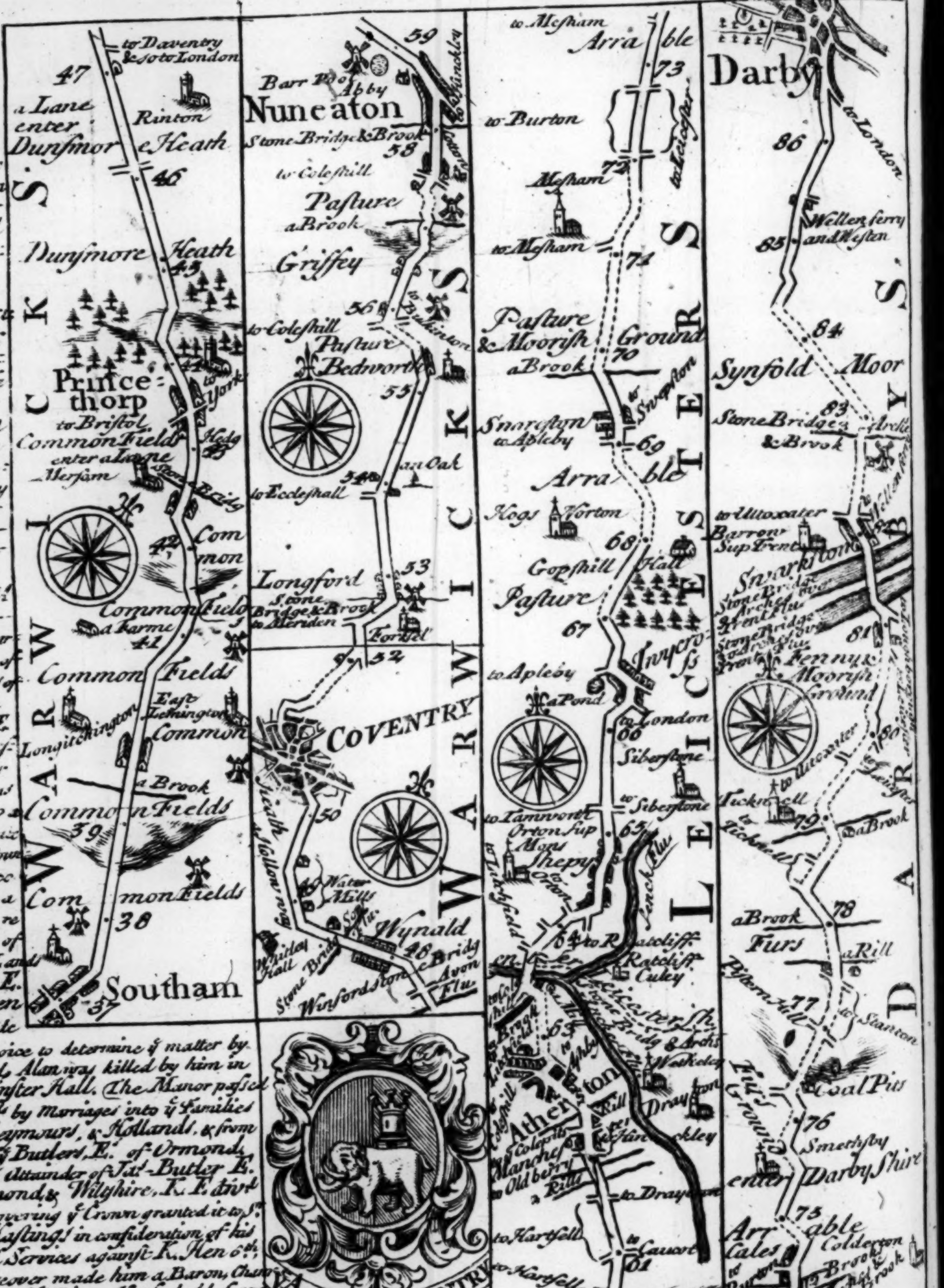
to Daventry & so to London
47
a Lane enter Dunsmore Heath
Rinton
46
Dunsmore Heath
43
Princethorp
to York
to Bristol
Common Fields enter a Lane
Mersham
Ston Bridg
42
Common
Common Fields
a Farme
41
Common Fields
Longitchington
East Itchington
Common
a Brook
Common Fields
39
Common Fields
38
Southam
37
W A R W I C K S.
59
Barr Pool Abby
Nuneaton
to Hinckley
Stone Bridge & Brook
58
to Colesfill
Pasture
a Brook
Griffey
56
to Bulkinton
to Colesfill
Pasture
Bedworth
55
54
an Oak
to Eccleshall
53
Longford
Stone Bridge & Brook
to Meriden
Foxhel
52
COVENTRY
50
Water Mills
Whitley Hall
Stone Bridg
Wynald
48
Winford Stone Bridg
Avon Flu
W A R W I C K S.
to Mesham
Arrable
73
to Burton
72
Mesham
to Mesham
71
Pasture & Moorish Ground
a Brook
70
Snareston
to Apleby
69
Arrable
Hogs Norton
68
Gopshill
Hall
Pasture
67
to Apleby
a Pond
66
to London
Siberstone
to Siberstone
to Tamworth
Orton Sup Mons
Shepy
65
to Orton
Ratcliff
Culey
64
Leicester Sh.
Stone Bridg & Archs
Wetherley
Drayton
63
Atherston
Colsgrill
Manchester
Oldberry
a Rill
to Drayton
to Hartsell
to Cauort
61
to Hartsell
to Bretshall
60
L E I C E S T E R S.
Darby
to London
86
Wellen ferry and Westen
85
84
Synfold Moor
83
Stone Bridge & Brook
to Uttoxater
Barrow Sup Trent
Snarkstone
Trent Flu
82
81
Fenny Moorish Ground
80
to Uttoxater
to Leicester
Ticknell
to Tickenhall
79
a Brook
78
a Brook
Furs
a Rill
77
to Stanton
Coal Pits
76
Smethsby
enter Darby Shire
75
Arrable
Coldorton
to Burton
a Brook
Ashby de la Zouch
74
D A R B Y S.
Arms of COVENTRY

COVENTRY – is a City of great Antiquity, made a County Incorporate by K: Henry 6th Govd by a May.r Record.r 10 Alderm.n (who are Justices, & ye 2 Eldest wch ye Mayor & Record.r of ye Quorum) 2 Sheriffs, a Steward, 2 Chamberlains, a Coroner, 2 Wardens &c. In this City there is an Annuall Procession or Cavalcade, wth a Naked Figure of a Woman on Horseback, in Memory of Godiva who to ease ye Inhabitants of ye Heavy Impositions lay'd upon them by her incensed Husband Leofrick Ld of ye Town, temp Edwd Confessor; comply'd wth his terms of Remission in riding Naked thro' ye City wch by means of her long Hair she performed without Exposing her Self. Here is a fine Cross built (33d of Henry 8th) by Sr Wm Hollis sometime Ld Mayor of London. The Town Trades chiefly in ye Woollen Manufacture; has 3 Parish Churches, 3 Markets ye chief on Fryday for Cattle, Provisions &c. and a Fair (Viz ye Fryday after Whitsunday for a Fortnight & October 21st

The Roads from

OXFORD to SALISBURY &c.

Containing 61 computed & 87'3 meas.d Miles.

From Oxford to	com	meas		com	meas
Abington	5	7'2	Salisbury	41	57'6
Shelford	17	24	Cranborn	50	70'3
Hungerford	21	29	Wimborn	57	81
N. Tudworth	31	43'4	Pool	61	87'3

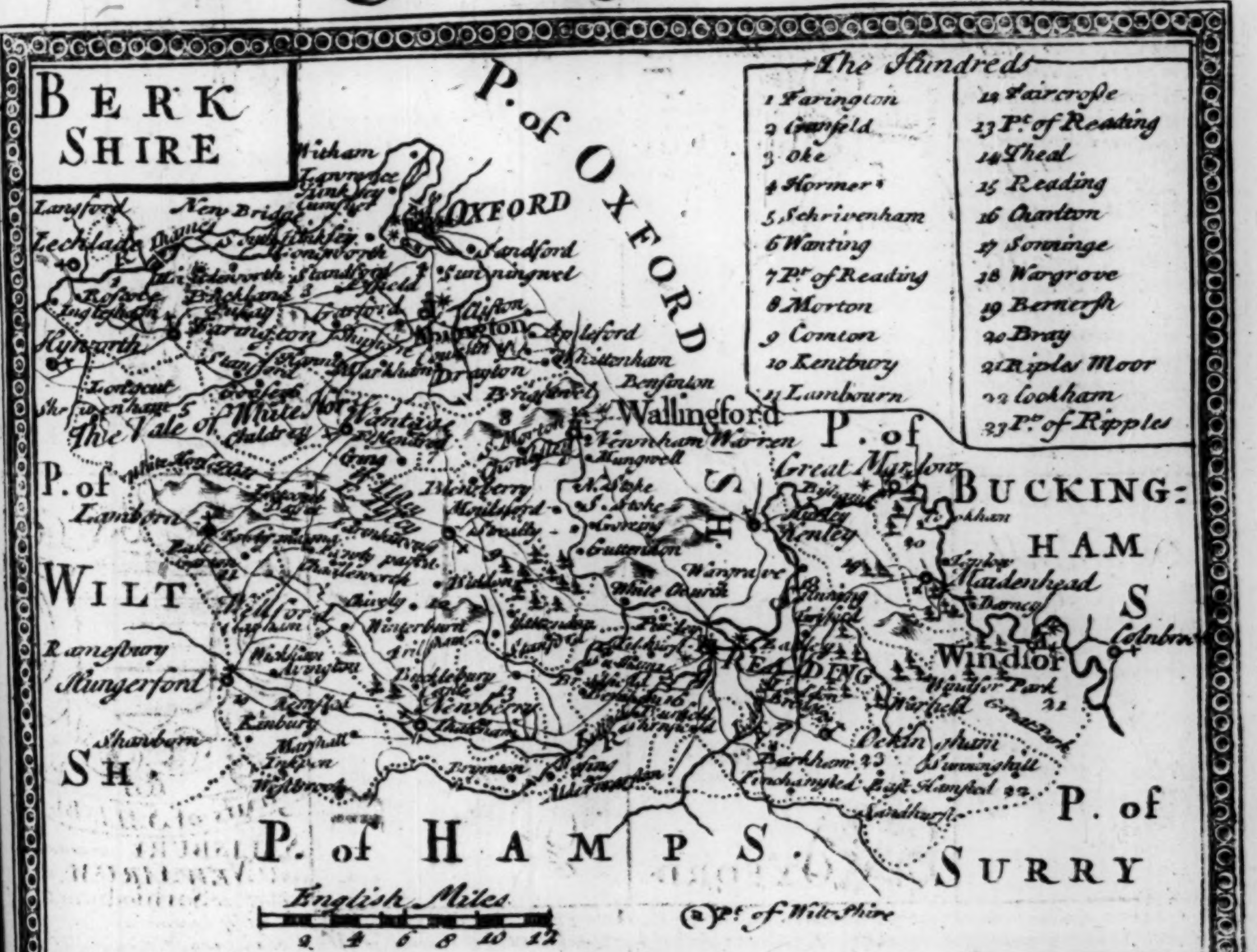
BERK SHIRE
P. of OXFORD SHIRE
The Hundreds
1 Farington
2 Ganfeld
3 Oke
4 Hormer
5 Schrivenham
6 Wanting
7 Pt. of Reading
8 Morton
9 Comton
10 Kentbury
11 Lambourn
12 Faircrosse
13 Pt. of Reading
14 Theal
15 Reading
16 Charlton
17 Sonninge
18 Wargrove
19 Bernersh
20 Bray
21 Riples Moor
22 Cookham
23 Pt. of Ripples
OXFORD
Abington
Wallingford
P. of Great Marlow
BUCKINGHAM SHIRE
Maidenhead
Windsor
Colnbrook
READING
Okingham
Newbery
Hungerford
Wantage
The Vale of White Horse
Lechlade
Farington
P. of Lamborn
WILT SH.
P. of HAMPS.
P. of SURRY
English Miles
2 4 6 8 10 12
(a) Pt. of Wilt Shire

BERK SHIRE —Is 120 Miles in Circumference, contains about 527000 Acres. 20 Hund.; 12 Market Towns and Borough Towns, 140 Parishes, and about 16906 Houses. The Air is sweet, the Soil plentifull. The whole County is well stored with Corn, Cattle, Fish, Fowl, Wool, and Wood especially Oak and Beech. Its cheif Town is Redding, famous for a most noble Manufacture of Canvas, or Sail Cloath, wherein 7 or 800 poor People are constantly employ'd by Owen Buckingham Esq.r and such quantities of that Comodity made that the Royal Navy of England, and several Merchants are now supply'd with as good or better Sail Cloth made at Home than that they used formerly to import from France at great expence. This County pays in the 2 Shill. Aid L. 20527-0-4.

Winborn Minſter [at 81]

(The old Vindogladia of Antoninus, & Windugledy of ye Britains, is suppos'd to have been so called from it's scituation between two Brooks. It was formerly noted for its Nunnery founded by Cuthberga, Sister of Ina K. of ye West Saxons, after She was divorced from her Husband Osred K. of ye Northumbrians, about ye year 712. Upon ye dissolution of Religious Houses, a Minster or Collegiate Church with a fair Spire Steeple was erected in its place. The fine Spire & part of ye Minster is fallen to ruin, but ye Tower & Choir are still preserved, & there still belongs to it (as we are inform'd) a Dean, Prebendaries, 10 Choristers, & an Organist. In it lies interr'd K. Ethelred Brother of Alfred, K. of ye West Saxons who was slain by ye Danes, Aº 872. The Town is at present indifferently large and well built, having a plentifull Mt. on Sat. & a very noted Fair for Cattle beginning on Good Friday, and lasting 7 Weeks.

Lutgerſhall or Lurgiſhall

Was anciently the Castle of Geoffrey Fitz Pierz or Petre, that rich Ld. Cheif Justice, who for a considerable Summ of Mony, was created Earl of Essex by K. John. [at 41 3/4]

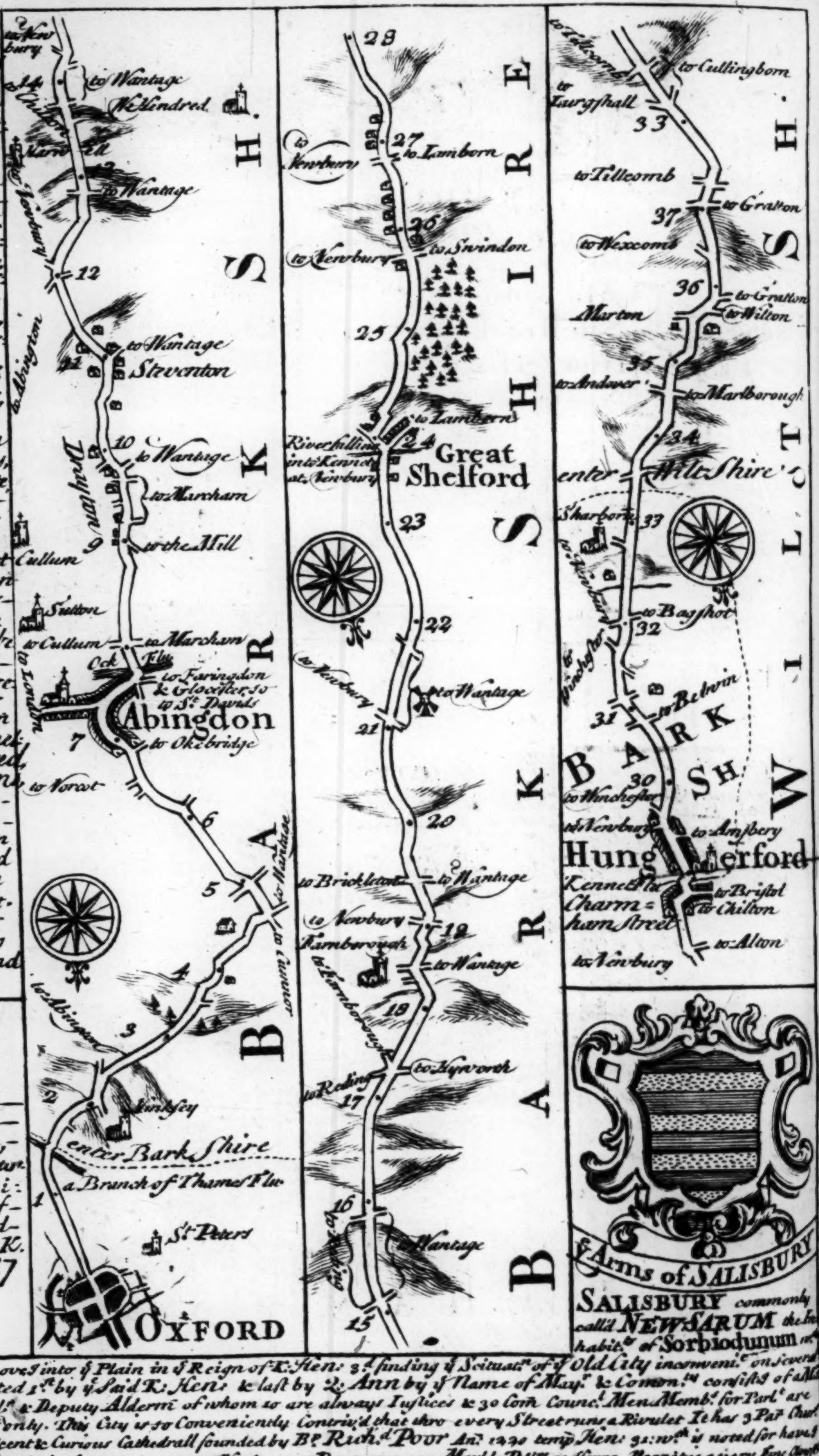
to Newbury
14
Chilton
to Wantage
to Wantage
12
to Abington
to Wantage
Steventon
10
to Wantage
Drayton
to Marcham
9
to the Mill
Cullum
Sutton
to Cullum
to Marcham
to London
Ock Flu
to Faringdon & Glocester, to St. Davids
Abingdon
7
to Okebridge
to Norcot
6
5
to Wantage
to Cumner
4
to Abingdon
3
2
Hinksey
enter Bark Shire
a Branch of Thames Flu
1
St. Peters
OXFORD
BARKSH.
28
27
to Lamborn
to Newbury
26
to Newbury
to Swindon
25
to Lamborn
River Ililling into Kennet at Newbury
24
Great Shelford
23
22
to Newbury
to Wantage
21
20
to Bricklestone
to Wantage
to Newbury
19
Farnborough
to Wantage
18
to Hynworth
to Reding
17
16
Wantage
15
BARKSHIRE
to Tidcomb
to Cullingborn
to Lurgishall
33
to Tillcomb
to Grafton
37
to Wexcomb
36
to Grafton
to Wilton
Marton
35
to Andover
to Marlborough
34
enter Wilt Shire
Sharborn
33
to Basshot
32
to Winchester
31
to Bebrin
BARK SH
30
to Winchester
to Newbury
to Ansbery
Hungerford
Kennet Flu
Charnham Street
to Bristol
to Chilton
to Alton
to Newbury
WILTSH.
ye Arms of SALISBURY

SALISBURY commonly call'd NEW SARUM the Inhabit.ts of Sorbiodunum who stood upon a Hill, removed into ye Plain in ye Reign of K. Hen: 3.d finding ye Scituat.n of ye Old City inconveni.t on several accounts. Incorporated 1.st by ye Said K. Hen: & last by Q. Ann by ye Name of May.r & Comon.ty consists of a Mayor High Steward Record.r & Deputy Alderm. of whom 10 are always Justices & 30 Com Counc.l Men. Memb.s for Parl.t are chosen by ye Corporat.n only. This City is so Conveniently Contriv'd that thro every Street runs a Rivulet. It has 3 Par. Chur. besides a very Magnificent & Curious Cathedrall founded by Bp. Rich.d Poor An. 1220 temp Hen: 3.d: w.ch is noted for haveing as many Gates as Months in ye Year as many Windows as Days as many Marble Pill.rs as Hours. Near it is a very fine Cloyster & a Library built by Bp. Jewell & a large Octogonal Chap.tr House Support.d by a Single Marble Pill.r Here is a Colledge in ye Close found.d & endow.d by Bp. Ward for 10 Minist.rs Wid.s In ye time of K. Edw.d 3.d there was a remarkable Dispute betw.n Rob.t the Bp. of this See & W.m Montacute E: of Sarum relating to ye Title to ye Castle in this City. The Bp. Litigating ye matt.r wth ye Said Earl by a Writt of Right The E. insisted he would defend his Title by Combat. Accordingly on ye Day appointed the Said Bp. & E: brought their Champions to ye Lists both Cloathed in a White Garment down to ye Middle of ye Leg & over it a Fur Coat w.th ye Arms of their Principalls: The Bp.s Champion enter'd attended by a Knight bearing a Spear & a Page a Shield & ye Earls by a Knight w.th White staves, but haveing Retir'd & examin'd their Weapons & being just on ye point of Fighting, unexpectedly came a Mandate from ye King that ye Cause should not be Determin'd in Prejudice to his Right & thereupon ye Bp. & E: Adjusted ye matter without Blood shed.

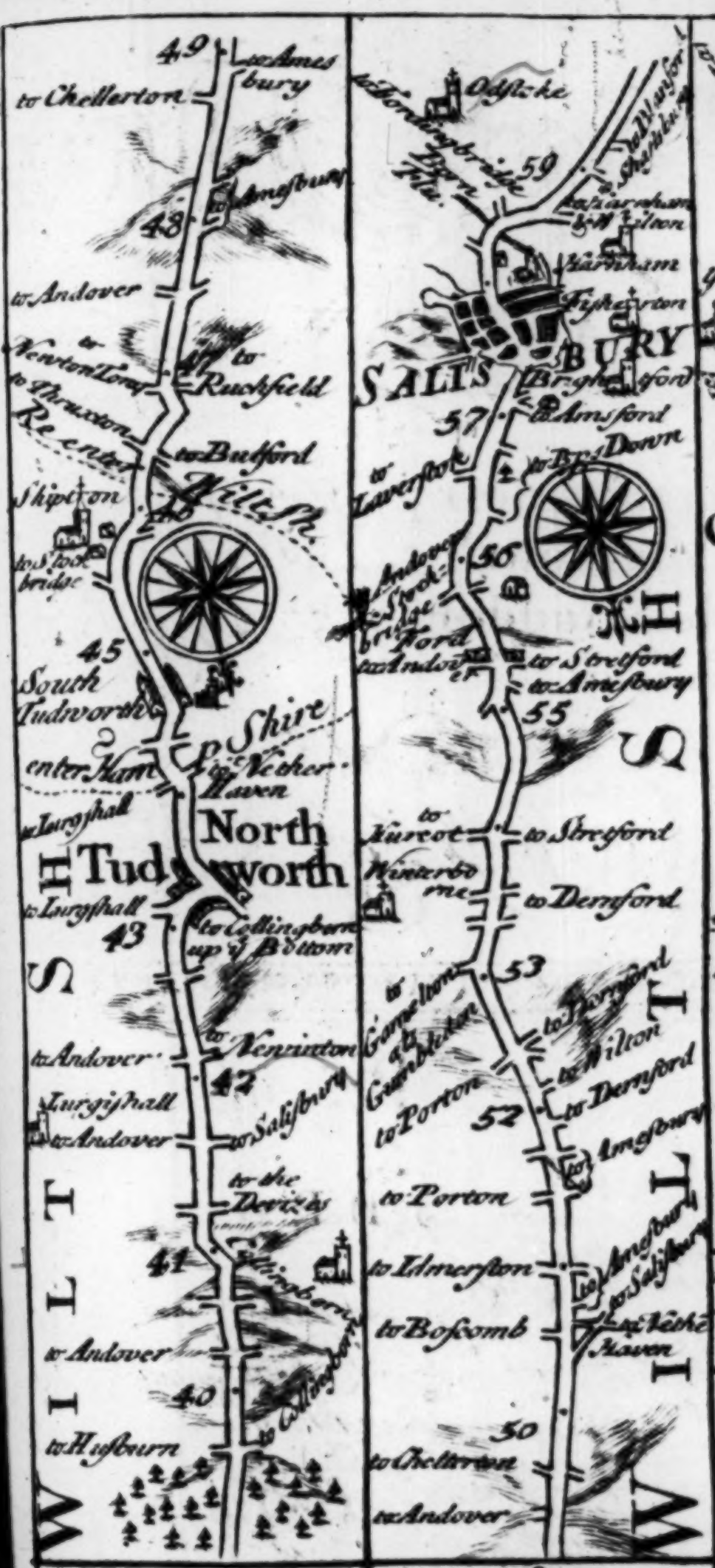
49
to Amesbury
to Chellerton
Amesbury
48
to Andover
to Newton Tony
to Thruxton
to Ruckfield
Re enter Wilt Sh.
to Bulford
Shipton
to Stockbridge
45
South Tudworth
enter Hamp Shire
to Nether Haven
to Lurgshall
North Tudworth
43
to Collingborn up ye Bottom
to Andover
to Newinton
42
Lurgishall
to Salisbury
to the Devizes
41
Collingborn
40
to Hussborn
WILTSH
Odstoke
to Fordingbridge
Down Fila.
59
to Wilton to Shaftsbury
Milford
Fisherton
SALISBURY
57
to Amsford
to Laverstok
Down
56
Andover Stock bridge Ford
to Andover
to Stretford
to Amesbury
55
to Nurcot
to Stretford
Winterborne
to Dernford
53
to Gomelton at Gumbleton
to Wilton
to Dernford
to Porton
52
Amesbury
to Idmerston
to Salisbury
to Boscomb
to Nether Haven
50
to Chelltrent
to Andover
WILTSH

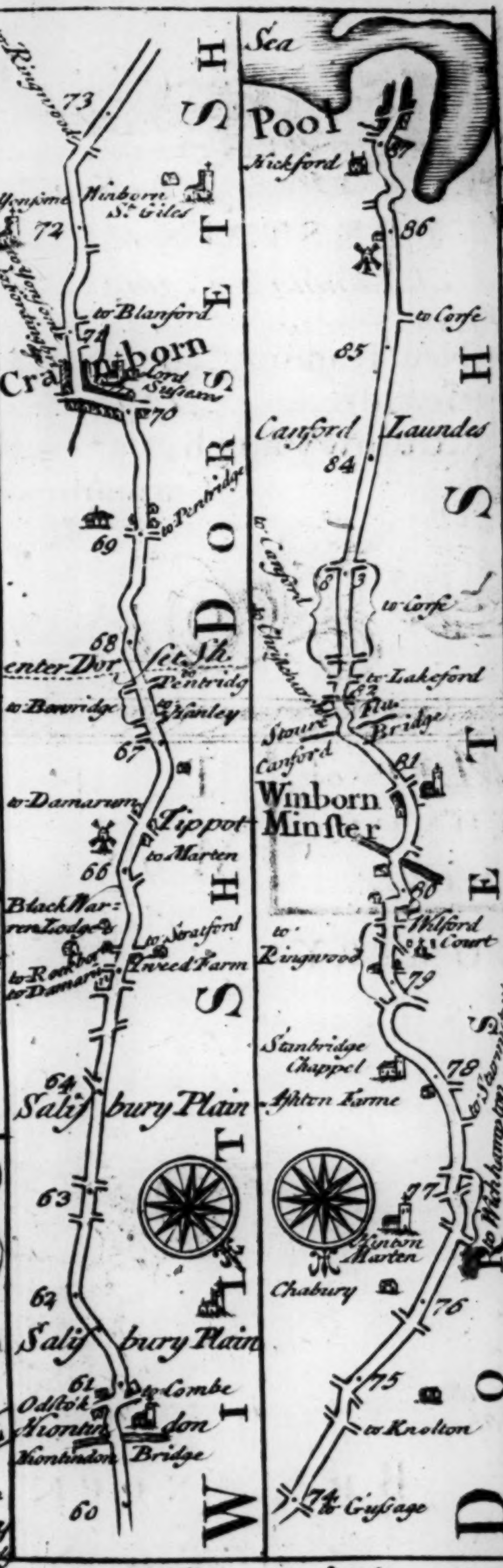
to Ringwood
73
Winborn St. Giles
72
to Blanford
71
Cranborn
70
to Pentridge
69
enter Dorset Sh.
68
Pentridge
to Bonnridge
Hanley
67
to Damarum
Tippot
66
to Marten
Black Warren Lodge
to Stratford
to Rockbourn
to Damarum
Tweed Farm
64
Salisbury Plain
63
62
Salisbury Plain
61
to Combe
Odstok
Hontindon
Hontindon Bridge
60
WILTSH
DORSETSH
Sea
Pool
Nickford
86
to Corfe
85
Canford
Laundes
84
to Canford
to Christchurch
to Corfe
to Lakeford
83
Stoure Bridge
Canford
82
81
Winborn Minster
80
to Ringwood
Wilford Court
79
Stanbridge Chappel
78
Ashton Farme
to Stourminster
to Wichhampton
77
Hinton Marten
Chabury
76
75
to Knolton
74
to Gussage
DORSETSH

Winborne St. Giles

Was ye ancient Seat of ye Kntly Family of the Ashleys. Sr Jno Cooper of Rockbourn in Hampsh. marrying ye only Daughter & Heiress of Sr Anthony Ashley of this Town, who bore several publick Offices, temp. Rg Eliz. It came to the Issue of that marriage, Sr Anthony Ashley Cooper, who for his Loyalty to K. Cha. 1st & Cha. 2d was by the latter 13o Rni 1661, created Lord Ashley of Winborne St Giles; & afterwards made Chancellor of the Exchequer, one of ye Commissioners of the Treasury, & Ld Lieutenant of Dorset. He was farther created 24o Car. 2di 1672 Ld Cooper of Pawlet Ei of Shaftsbury, & Ld High Chancellor of England. Afterwds at the instance of the D. of York, he was removed from his Office, & after 13 Months Inprisonment obliged to fly into Holland, where he dyed at Amsterdam in 1682. His Great Grand son Anthony an Infant is now the Heir of the Estate & Honors.

[at 72]

In ye preceeding Page several turnings leads to **Wantage.** — Anciently a Royal Vill & ye Birth place of K. Alfred. Abt 150 Years after ye Conquest it was made a Mt Town by ye Interest of that great Soldier Fulke Fitz Warren who had it given him by Roger Bigod Earl Marshal of England for his Military Services. It afterwds came to the Bourchier's Ei of Bath Descendants of ye Fitz-warrins of whom some lie interred in ye Church here. From ye Bourchiers it passed to ye Wrays & was (if we are rightly informed) not long since sold by Sr Bourchier Wray to ye D'oilies of Oxfordsh. Mt on Sat. & a Fair on Oct. 6th.

Winterborn [at 53 1/4] Which Manor was granted by K. Edw. 3d to William de Mountacute Ei of Salisbury.

The ARMS of POOL

Pool, by Charter of Ed. 3d Ed. 4th & Henry 6th Enjoys great Priviledges: & by Charter 23d June 10th of Q: Eliz: made a Free Town & County Incorporate: Govd by a Mayr 2 Bayliffs Burgesses & Comonality who Elect Memb. for Parliament & after they have passed ye Chair are Aldermen out of whom are chosen Yearly 3 Justices: ye Mayr (who is Eschcator & Clerk of ye Market is Admiral within ye Jurisdiction & Recorder, being of ye Quorum they have also a Sheriff, Coroner, Water Bayliff & Town Clerk. They try Malefactors within there own Jurisdiction by Commission from ye Crown; to Save ye Expence of treats ye Judges who should otherwise come hither in their Circuit from Salisbury & so proceed to Dorchester. To their Town belong near 200 Vessels for Trade which is chiefly into Forreign Parts especially Newfoundland. It is encompd wth an Arm of ye Sea call'd Luxford Lake wch Ebbs & Flows 4 times in 24 Hours. Mt M. & Th. Frs St Phil. & Ja. & all Souls

The Road from

PRESTAIN *to* CARMARTHEN.

Containing 46 comp. & 61 meas.d Miles.

From Prestain	com	mea		com	mea
to New Radnor	4	5'4	Llanimdofry	26	34'6
Bealth	12	15'6	Abermarles	31	41
Ludlowvaugh	21	27'6	Rue Raddor	37	49

Carmarthen *46; 61.*

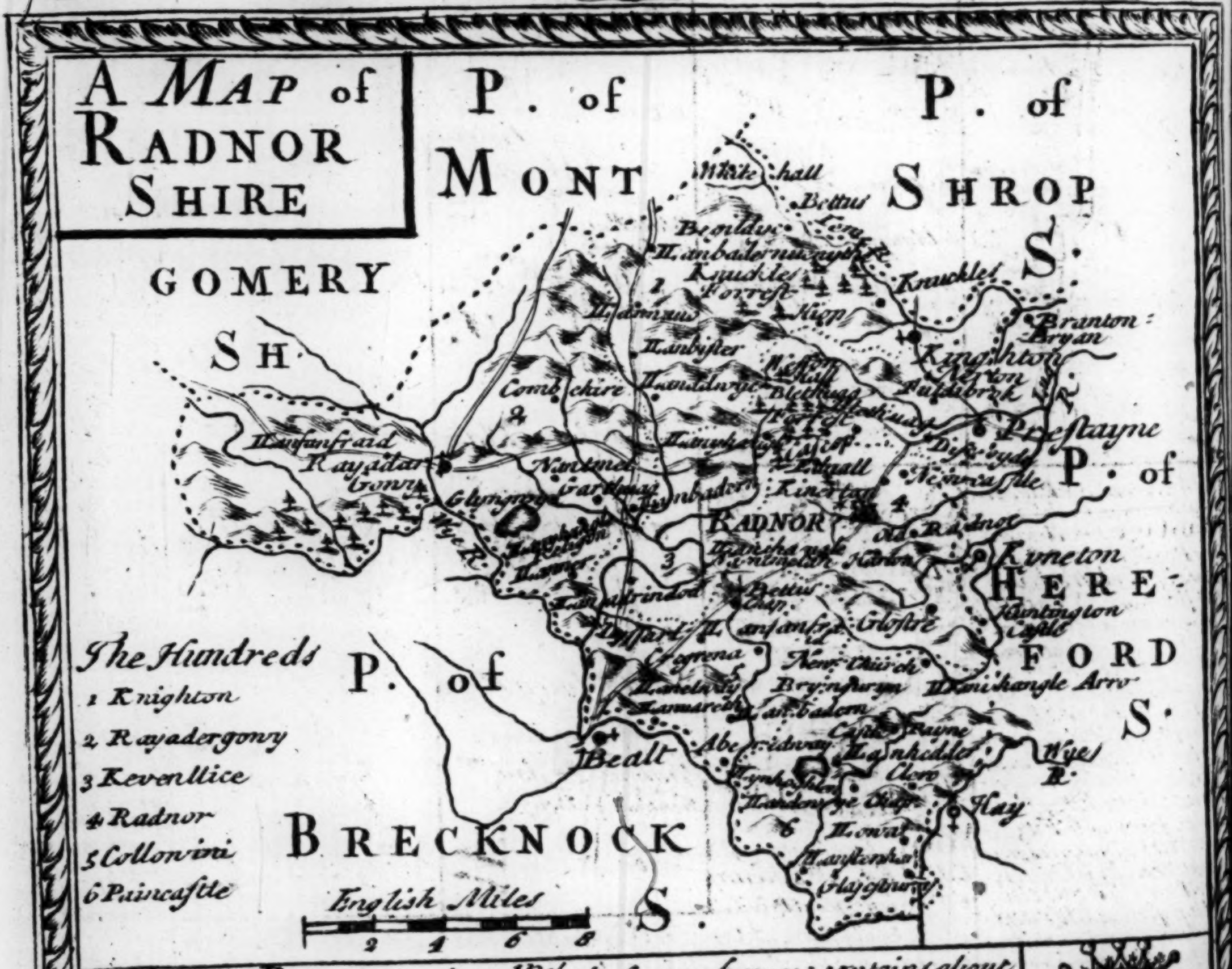
A MAP of RADNOR SHIRE
P. of MONT GOMERY SH
P. of SHROP S.
P. of HERE FORD S.
P. of BRECKNOCK S.
White hall
Bettus
Knuckles Forrest
Knuckles
Branton Bryan
Knighton
Prestayne
Kyneton
Huntington Castle
RADNOR
Old Radnor
Rayadar Gony
Llanfanfraid
Comb chire
Glasgwy
Wye R.
Bealt
Aberedwy
Hay
Wye R.
Glostre
New Church
Cregrena
Clero
The Hundreds
1 Knighton
2 Rayadergony
3 Kevenllice
4 Radnor
5 Collonvini
6 Paincastle
English Miles
2
4
6
8

The County of **RADNOR** *is 90 Miles in Circumference; contains about 310 000 Acres, divided into 6 Hund.ds in which are 4 Mt. Towns, & only New Radnor y County Town priviledg'd with sending 1 Memb.r to Parl.t like y rest of y Welsh Boroughs; 52 Par.s and about 3158 Houses. The Air is sharp; the Soil barren & mountainous, abounding in Woods Rivers, & Meers, intermixt with some fruitfull Valleys. Its cheif Comod.s are Cheese & Horses. It pays in y 2 sh. Aid £1346-3-0. Gives title to the Noble Charles Bedvile Roberts; Created E. of Radnor July 23. 1679. 31 Car. 2d Cheif Seats at Truro, & at Lanhydrock in Cornwall.*

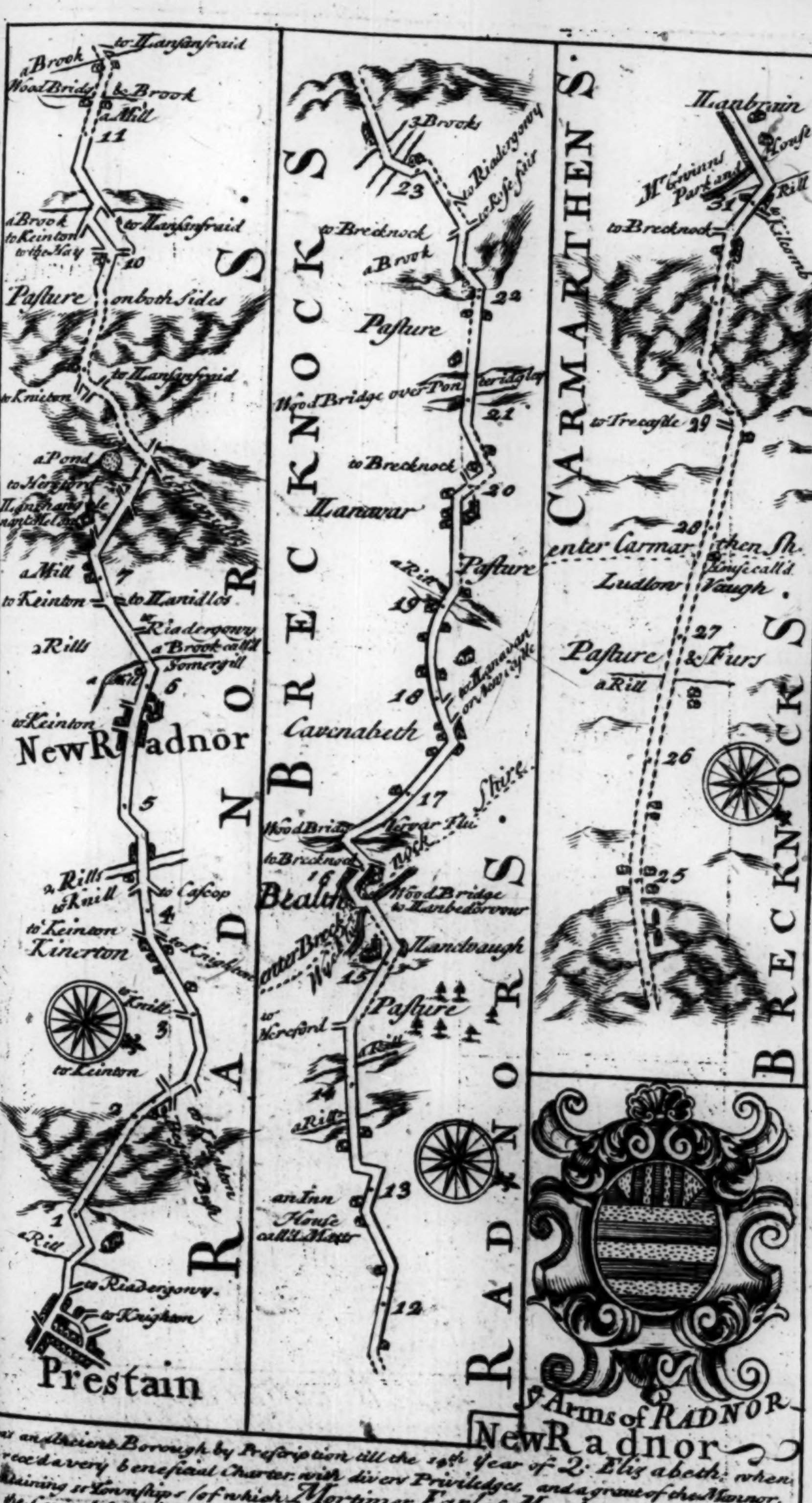
to Llansanfraid
a Brook
Wood Bridg
& Brook
a Mill
11
a Brook
to Keinton
to the Hay
to Llansanfraid
10
Pasture on both Sides
to Llansanfraid
to Knieton
a Pond
to Hereford
Llanfihangel nant Melan
a Mill
7
to Keinton
to Llanidlos
to Riadergowy
a Brook call'd Somergill
a Rills
6
to Keinton
New Radnor
5
a Rills
to Knill
to Cascop
4
to Keinton
Kinerton
to Knighton
to Knill
3
to Keinton
2
1
a Rill
to Riadergowy
to Knighton
Prestain
RADNOR S.
3 Brooks
23
to Riadergowy
to Rise fair
to Brecknock
a Brook
22
Pasture
Wood Bridge over Pont ...
21
to Brecknock
20
Llanavar
a Rill
Pasture
19
to Llanavan
18
Cavenabeth
17
Wood Bridg
Wervar Flu.
to Brecknock
16
Bealth
enter Brecknock Shire
Wye Fl.
Wood Bridge
to Llanbedorvour
Llandvaugh
15
to Hereford
Pasture
a Rill
14
a Rill
13
an Inn House call'd L. Matt
12
BRECKNOCKS.
RADNORS.
Llanbrain
House
Mr Gwinns Park and
31
a Rill
to Brecknock
to Kilcomb
to Trecastle
29
28
enter Carmarthen Sh.
Ludlow
a House call'd Vaugh
27
Pasture & Furs
a Rill
26
25
CARMARTHENS.
BRECKNOCKS.
ye Arms of RADNOR

New Radnor

was an Ancient Borough by Preſcription till the 19th Year of Q: Elizabeth: when
it rece'd a very beneficial Charter: with divers Priviledges, and a grant of the Mannor,
containing 11 Townships (of which Mortimer Earl of March was formerly Lord
to the Capital Councill conſiſting of 25 Perſons, & a Recorder, out of whom are Annually
chosen Aldermen & a Bayliff: Members for Parliament are Elected by the sworn Burgeſses
of this Town & the Severall out Boroughs of Rhaiader, Kevenllees, Kynclas,
& Knighton, paying Scot & Lot: This Town was formerly well fenced wth Walls
& a strong Caſtle, which were deſtroyed by Owen Glyn Dowrdwy. Market Tueſday
Fairs Tueſday next after Trinity Sund, Auguſt 3d & October 18th

Old Radnor

Called by ye Britains Maesyfed hen & Pencraig from its mountainous situation is believed by a Judicious Author to be ye Magos or Magnos of Antoninus where (as tis related in ye Notitia Provinciarum) ye Commander of ye Pacensian Regiment lay in Garrison in ye time of Theodosius ye younger; The Inhabitants of this County (as ye same Learned Author observes) being called Magesetæ, Magesetenses & Magegetenses. This Town was burnt by Rhys ap Gruffydh in ye reign of K. Jno, & we find nothing remarkable of it ever since.

Abergwilly
Is a Town of good Note where ỹ Ld B.^p of St Davids has a Seat.
[at 60]

Abermarles
The ancient Seat of ỹ worthy Family of ỹ Cornwallis's
[at 41]

Bealth or Belt [at 16]
Anciently a Town of much Note, seated on ỹ R. Wye, in a Country shaded wth Wood, was in ỹ year 1690 half consumed by a casual Fire, has 2 M.^ts Mond. & Sat.

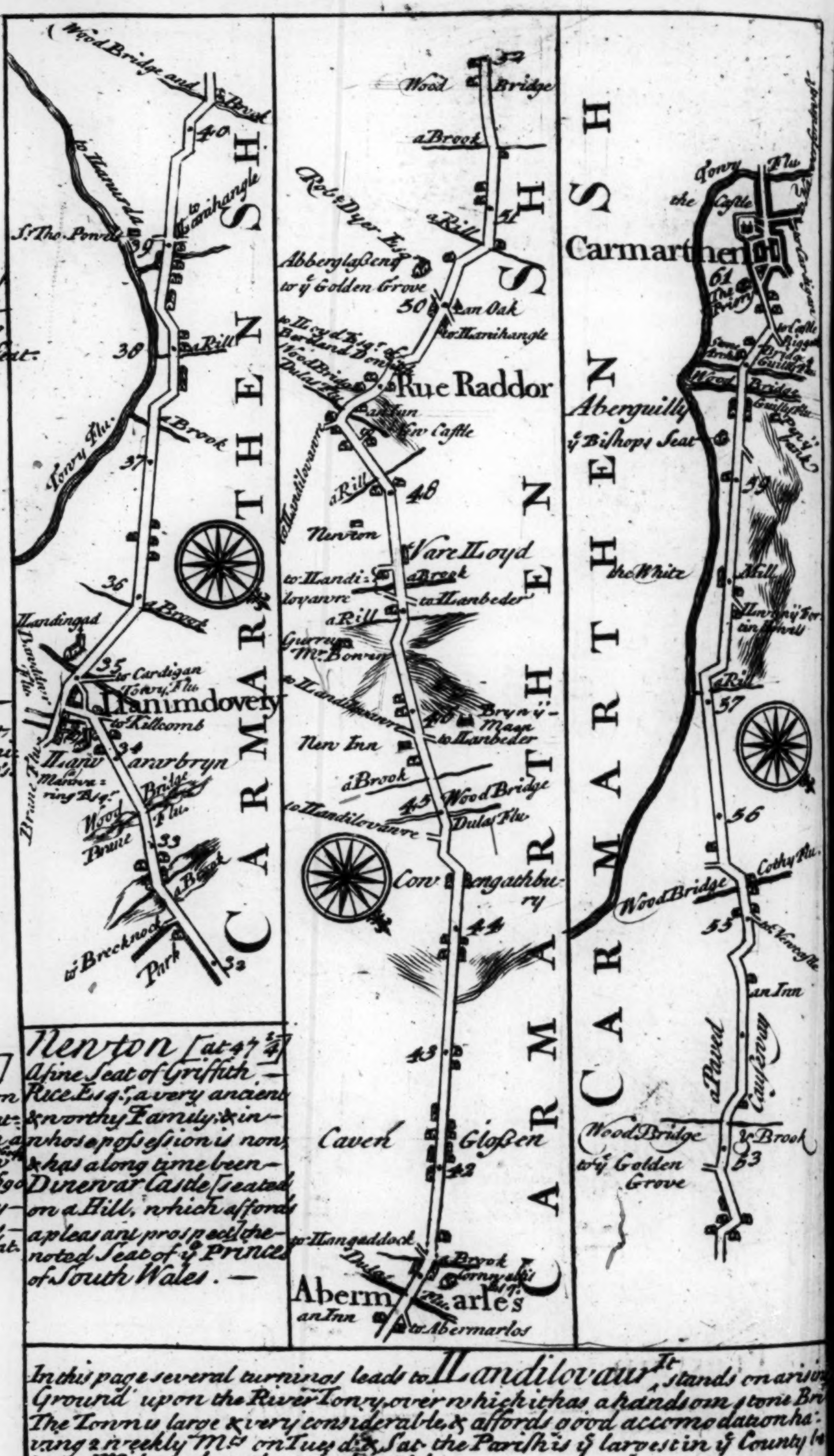
Wood Bridge and a Brook
40
to Llanwrda
to Carrihangle
Sr Tho. Powel
39
38
a Rill
Tony Flu.
a Brook
37
36
a Brook
Llandingad
Dondder Flu.
35
to Cardigan
Tony Flu.
Llanimdovery
to Killcomb
34
Llanwrbryn
Llanw
Mannwaring Esqr
Brane Flu.
Wood Bridge
Brune Flu.
33
a Brook
to Brecknock
Park
32
CARMARTHENSH
Wood Bridge
52
a Brook
Robt Dyer Esqr
a Rill
51
Abberglasseny to ỹ Golden Grove
50
an Oak
to Llanihangle
to Lloyd Esqr
Berdand Don
Wood Bridge
Dulas Flu.
Rue Raddor
an Inn
New Castle
to Llandilovawre
a Rill
48
Newton
Vare Lloyd
a Brook
to Llandilovawre
to Llanbeder
a Rill
Gurry
Mr Bowen
to Llandilovawre
46
Bryn ỹ Maen
to Llanbeder
New Inn
a Brook
45
Wood Bridge
to Llandilovawre
Dulas Flu.
Cow
Lengathbury
44
43
Caven
Glossen
42
to Llangaddock
Dulas
a Brook
Cornwallis Esqr
Abermarles
an Inn
to Abermarlos
CARMARTHENSH
Tony Flu.
the Castle
Carmarthen
61
The Priory
to Castle Riggon
Some Brick
Bridge
Guilley
Wood Bridge
Guilley Flu.
Abergwilly
ỹ Bishops Seat
Pryory Park
59
the White
Mill
Llanrony Fortin Powell
a Rill
57
56
Cothy Flu.
Wood Bridge
55
to Newcastle
an Inn
a Paved Causeway
Wood Bridge
to ỹ Golden Grove
a Brook
53
CARMARTHEN

Newton [at 47 3/4]
A fine Seat of Griffith Rice Esqr, a very ancient & worthy Family, & in whose possession is now & has a long time been Dinevar Castle [seated on a Hill, which affords a pleasant prospect] the noted Seat of ỹ Princes of South Wales. —

In this page several turnings leads to **Llandilovaur**, It stands on a rising Ground upon the River Towy, over which it has a handsom stone Bri The Town is large & very considerable, & affords good accomodation having 2 weekly M.^ts on Tuesd.^y & Sat. the Parish is ỹ largest in ỹ County (be ing 13 Miles in length & 7 in breadth. —

The Road from

SALISBURY *to* CAMPDEN.

Containing 56 comp. and 76 meas.d Miles.

From Salisbury, to	com	meas.		com	meas
Everley	12	15'6	Lechlade	36	49'2
Burbich	16	21'4	Burford	42	57'5
Marlboro^	20	27'2	Stow	49	67'5
Hiworth	32	43'5	Campden	56	76



GLOCESTER SHIRE
WORCESTER
Evesholme
Tewksbury
Cheltenham
Glocester
Cirencester
Lechlade
Burford
Fairford
Bristol
P. of HEREF-ORD S.
Monmouth
P. of MON-MOUTH S.
P. of OX FORD S.
P. of WILTS S.
Severn
London Road to Glocester &c.
The Hundreds
1-Kifstegate
2-Westminster
3-Cleve
4-Slaughter
5-Bradley
6-Cheltenham
7-Kingsbarton
8-Botlow
9-St. Briavels
10-Ryt
11-Biedislon
12-Dudston
13-Pupisgate
14-Whitston
15-Beiley
16-Crothorn
The rest of the Hundreds
17 Brittles Barrow
18 Barkley
19 Longtre
20 Wotton
21 Praiectus
22 Grombolldash
23 Swynshead & Langley
24 Puckleechurch
25 Hendbury
26 Barkly
27 Barton
English Miles
5
10
15

The County of **GLOCESTER** *is 138 Miles in Circumference, contains ab.t 800000 Acres, 30 Hund.ds 3 Boro.s & 27 M.t Towns, 280 Par.s 26764 Houses. The Air is generally very good, & as wholesome as any other County in England. The Soil is reputed extraordinary Fruitfull. It's cheif Commodities are Corn, Wool, Iron, Steel, Timber, Bacon, Syder, Salmon, &c. Its Manufacture, Cloathing, the Trade of w.ch amounts to 500000 ₶ p. An, for w.ch ye Sheep of Cotswold have so fine a Wool, that ye Spanish Strain 'tis said came from a Present of Ed. 1st made of these Sheep to Alphonso K. of Spain. This County pays to ye 4s. Shill. Aid a 37£61-6-5. The Ld. Lieutenant is ye Noble Sam: Earl of Berkley. This County is Honour'd with giving Title of Duke to Frederic Lewis Son to their Royal Highnesses the Prince & Princess of Wales.*

Badbury
Here was formerly
a Castle & Seat of ye
West Saxon Kings.
[at 36]

Everley
Was anciently ye Coun-
trey Seat of K. Ina &
is at present remar-
kable for plenty of
Hares, & affords good
entertainment for Tra-
vellers. [at 16]

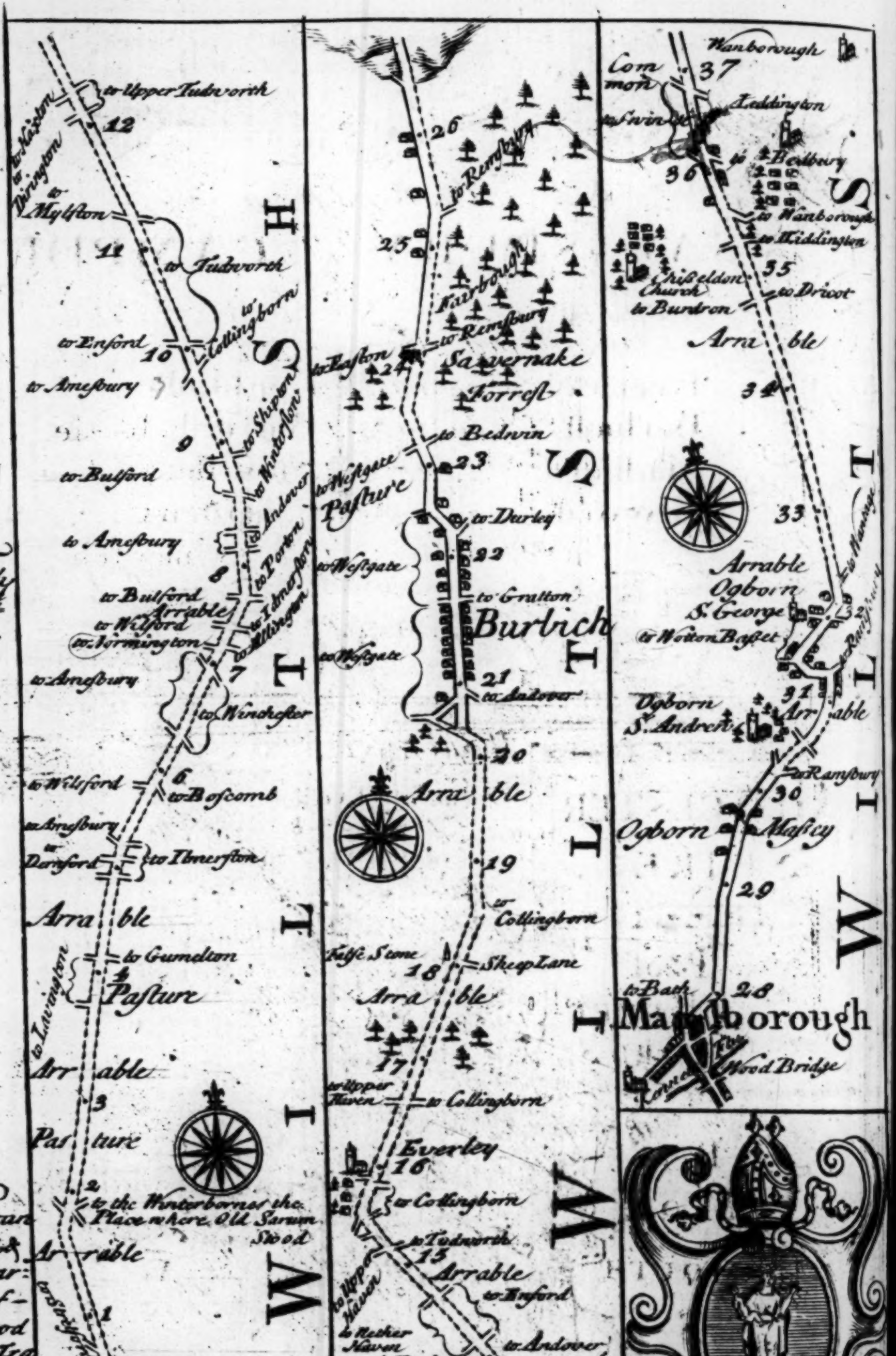
SALISBURY
to White Par
St. Michaels Chur
Bishopstoke
1
Arrable
2
to the Winterbornes the Place where Old Sarum Stood
Pasture
3
Arrable
to Lavington
4
Pasture
to Gumelton
Arrable
to Dernford
to Amesbury
to Ilmerston
to Wilsford
6
to Boscomb
to Winchester
to Amesbury
7
to Normington
to Wilsford
to Bulsford
Arrable
to Amesbury
8
to Porton
to Andover
to Bulsford
9
to Winterslow
to Shipton
to Amesbury
to Ensford
10
to Collingborn
to Tudworth
11
to Mylston
to Dirington
to Nezton
12
to Upper Tudworth
W I L T S H
13
to Nether Haven
to Upper Collingborn
to Tittleton
to the Devizes
14
to Andover
to Nether Haven
to Upper Haven
to Ensford
Arrable
15
to Tudworth
to Collingborn
Everley
16
to Upper Haven
to Collingborn
17
Arrable
18
Sheep Lane
Falſe Stone
to Collingborn
19
Arrable
20
to Andover
21
to Westgate
Burbich
to Gratton
to Westgate
22
to Durley
to Westgate
Pasture
23
to Bedwin
to Easton
24
to Remsbury
Savernake Forrest
Farbourgh
25
to Remsbury
26
W I L T S
Marlborough
Wood Bridge
to Bath
28
29
Ogborn Masicy
30
to Ramsbury
Ogborn St. Andrew
31
Arrable
to Wotton Basset
to Ramsbury
Arrable Ogborn S. George
to Wanborough
33
Arrable
34
to Dricot
to Burdron
Chisseldon Church
35
to Widdington
to Wanborough
to Bedbury
36
to Swindon
Laddington
Common
37
Wanborough
W I L T S

The BISHOPRICK of SALISBURY, Contains Berkſhire & Wiltſhire, and therein 544 Pariſhes, was tranſlated from Wilton Anno Dom. 1046 by Hermanus the 45th Biſhop of Wilton himſelf being the firſt Biſhop. Value £1491-11-0. Seat Saliſbury Palace in Wiltſhire.

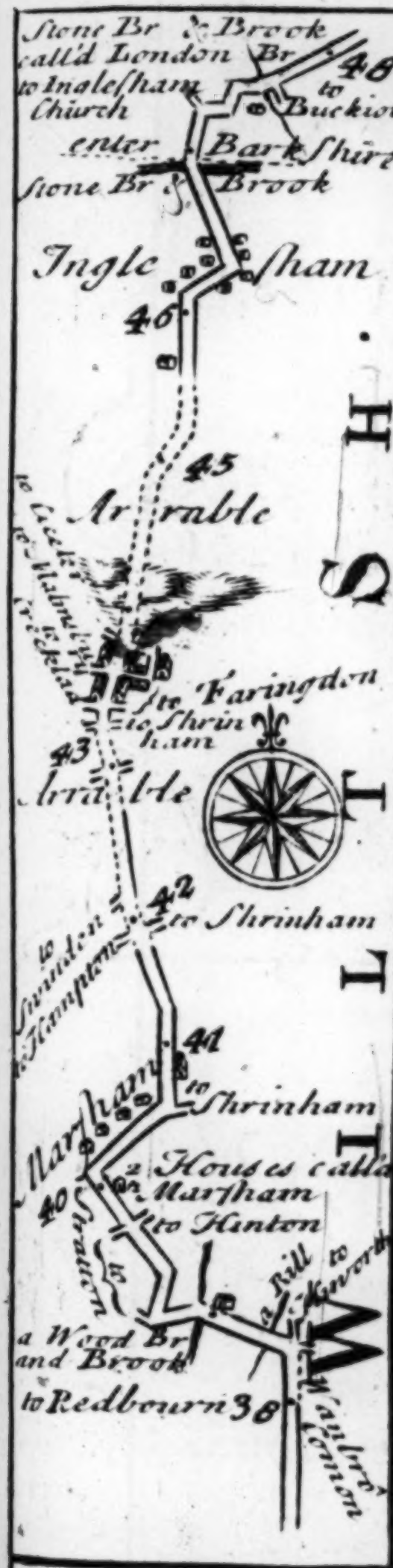
Stone Br & Brook call'd London Br
to Inglesham Church
48
to Buckiold
enter Bark Shire
Stone Br & Brook
Inglesham
46
45
Arrable
to Faringdon
to Shrinham
43
Arrable
42
to Shrinham
to Swindon
to Hampton
41
to Shrinham
Marsham
40
2 Houses called Marsham
to Hinton
a Rill
a Wood Br and Brook
to Redbourn 38
WILTSH.

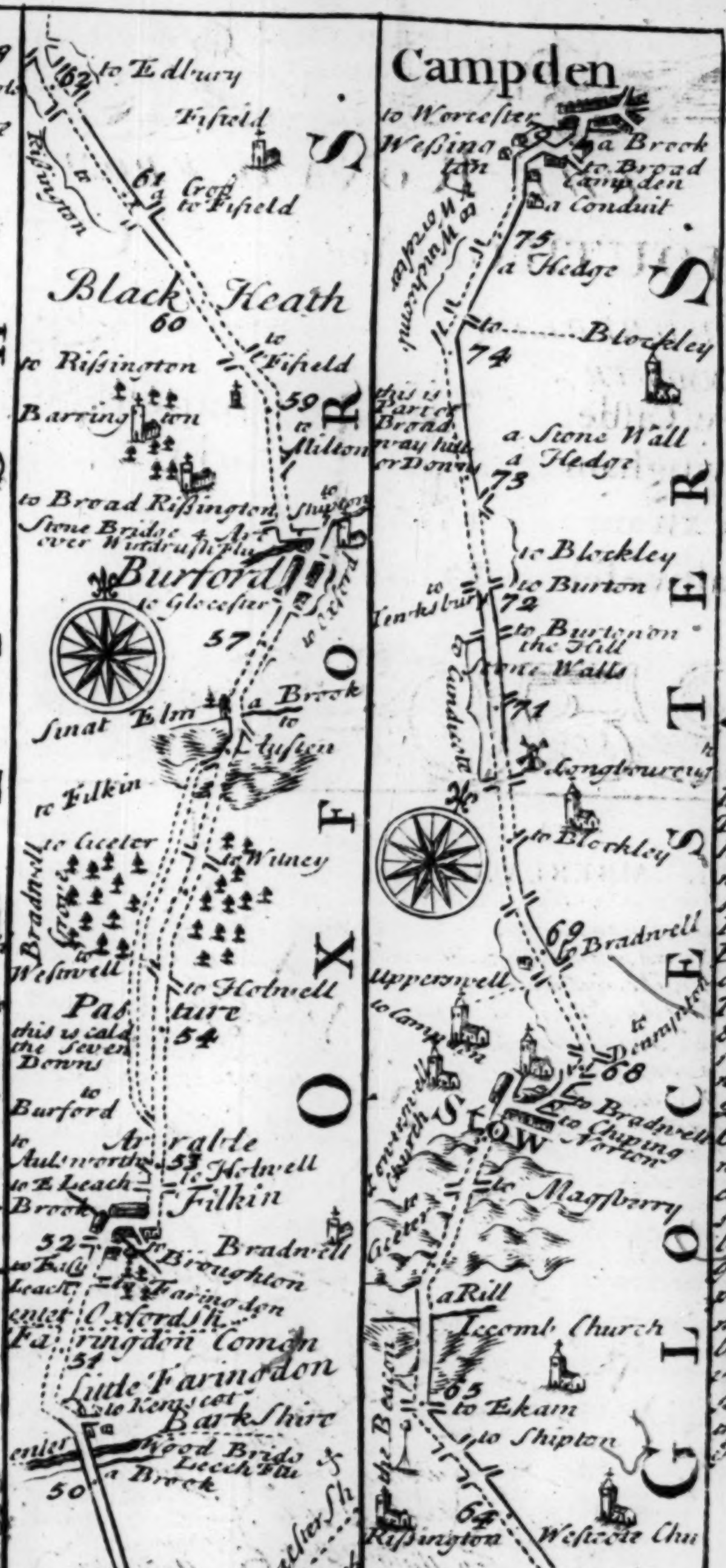
62
to Edbury
Fifield
61
Cross to Fifield
Black Heath
60
to Rissington
to Fifield
Barrington
59
to Milton
to Broad Rissington
to Shipton
Stone Bridge 4 Ar over Windrush Flu
Burford
to Glocester
to Oxford
57
a Brook
Sinat Elm
to Alvescot
to Filkin
to Cicester
to Witney
Bradwell Grove
Westwell
to Holwell
Pasture
54
this is calld the Seven Downs
to Burford
Arrable
to Aulsworth
53
Holwell
to E Leach
Filkin
Brook
52
Bradwell
Broughton
to Faringdon
enter Oxford Sh.
Faringdon Comon
51
Little Faringdon
to Kenscot
Bark Shire
enter
Wood Brids
Leech Flu
a Brook
50
Glocester Sh
to Farford
49
Br 4 Arch
Thames Flu
enter
St Johns Stone
to Faringdon
OXFORD S.
Campden
to Worcester
Wesington
a Brook
to Broad Campden
a Conduit
75
a Hedge
to Blockley
74
this is Part of Broadway hill or Downs
a Stone Wall
a Hedge
73
to Blockley
to Tewksbury
72
to Burton
to Burton on the Hill
Stone Walls
71
Longbrureu
to Blockley
69
Bradwell
Upperswell
68
to Deanington
to Bradwell
to Chipping Norton
STOW
to Maggsbury
a Rill
Iccomb Church
65
to Ekam
to Shipton
64
Rissington
Westcote Chu
Edbury
to Rissington
63
enter Glocester Sh
GLOCESTERS.

The DEANARY of SALISBURY Erected by Osmund, the 2d Bp. of Salisbury AD 1105. Peter de Sitbandia ye first Dean.

Burford [Lat 51.58] Is a Corporation & Market-Town, where has been a Custom observed for some Ages of making a Dragon, & carrying it up & down ye Streets, on Midsumer Eve; imagined by a Learned Author to allude to a certain Banner, wherein was painted a Golden Dragon taken by Cuthred the West Saxon from Æthelbald the Mercian, in the Battle fought between them near this Town, as 'tis suppos'd in the place still called Battle edge.

Ston al. Ston on ye Would

Is a large but poor Town wanting both Wood & Water. It has notwithstanding some convenient Inns. 'Tis gov.d by 2 Bayliffs, has a Mt. on Thursd. & 2 noted Fairs, for Hops, Cheese, & Sheep, viz.t on May 1st & Octr. 13th. The Manor was granted by Q. Eliz. 4th Rn. to ye Chamberlains in wch Family it has continued ever since. Edw. Chamberlain of Mangerbury being ye present Ld. It is remarkable for ye Inhabitants being deprived ye priviledge of setting Stalls before their own Doors at ye Fairs.

[Lat 61 ½]

THE ROAD FROM TINMOUTH Com. NORTHUMB. to CARLISLE in CUMBERLAND, Containing Comp. 50 & Meas. 69'5 Miles

from TINMOUTH	Comp.	Meas.		Comp.	Meas.
to New Castle	7	9'2	to Chapelbourn	39	54'6
Ovingham	15	21'1	Corby	46	64'4
Hexham	23	31'5	CARLISLE	50	69'5
Haltwesel	33	46'1			

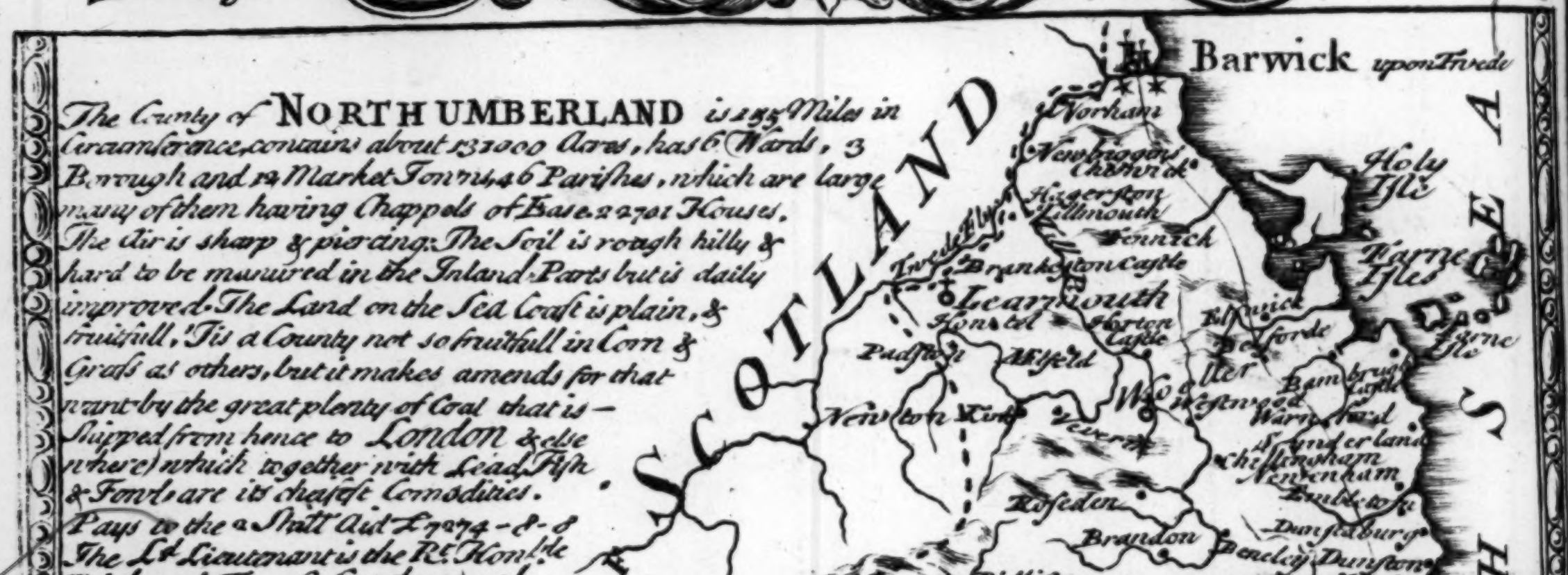

The County of NORTHUMBERLAND is 155 Miles in Circumference, contains about 131000 Acres, has 6 Wards, 3 Borough and 12 Market Towns, 46 Parishes, which are large many of them having Chappels of Ease. 22701 Houses. The Air is sharp & piercing: The Soil is rough hilly & hard to be manured in the Inland Parts but is daily improved. The Land on the Sea Coast is plain, & fruitfull, 'Tis a County not so fruitfull in Corn & Graſs as others, but it makes amends for that want by the great plenty of Coal that is Shipped from hence to London & else where) which together with Lead, Fish & Fowls are its cheifest Comodities.

Pays to the 4 Shill Aid £7274-8-8

The Ld. Lieutenant is the Rt. Honble. Richard E. of Scarborough.

A MAP of NORHUMBERLAND

English Miles
4
6
8
10
12
PART OF SCOTLAND
Pt. OF CUMBERLAND
Pt. OF DURHAM
BRITISH SEA
Barwick upon Twede
Holy Isle
Farne Isles
Norham
Learmouth
Wooler
Bambrough Castle
Alnwick
Warkworth
Rothbury
Morpeth
Bellingham
Tinmouth Castle
Newcastle
Sunderland
Shields
Hexham
Corbridge
Ovingham
Haltwesel
The Picts Wall
Naworth Castle
Brampton
Whitfield
Alston more
Willington
Shotley

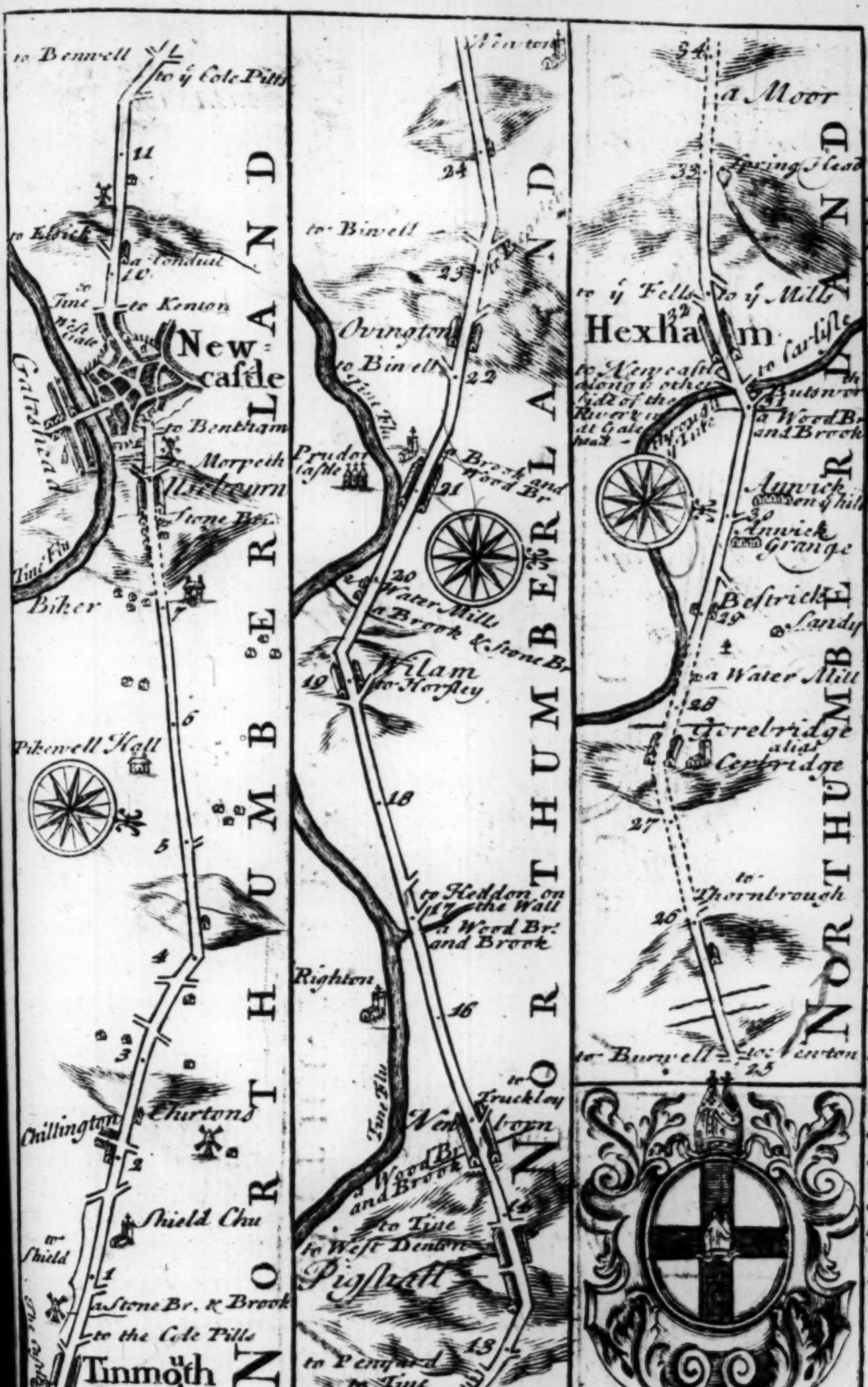
to Benwell
to ÿ Cole Pitts
to Elswick
a Conduit
to Kenton
Tine
New castle
Gatesh ead
to Bentham
Morpeth
Walbourn
Stone Br.
Tine Flu
Biker
Pikewell Hall
Chillington
Chirtons
Shield Chu
to Shield
a Stone Br. & Brook
to the Cole Pitts
Tinmouth
to Seaton de la Val
NORTHUMBERLAND
Ovington
to Binell
Prudoe castle
a Brook and Wood Br.
Water Mill
a Brook & Stone Br.
Wilam
to Horsley
to Heddon on the Wall
a Wood Br. and Brook
Righton
Tine Flu
to Truckley
Newborn
a Wood Br. and Brook
to Tine
to West Denton
Pigsnall
to Penford
to Tine
to ÿ Cole Pitts
Denton Hall
a Moor
Spring Head
to ÿ Fells
to ÿ Mills
Hexham
to Carlisle
to Newcastle along ÿ other side of the River
Butsworth
a Wood Br. and Brook
Anwick
Anwick Grange
Besirick
Sandy
a Water Mill
Corebridge alias Corbridge
to Thornbrough
to Burwell
to Newton

The BISHOPRICK of CARLISLE

Contains two Parts in three of Cumberland, & about the like Quantity of Weſtmorland: The Remainder of both these Countys being under the Juriſdiction of the Biſhop of Cheſter, excepting only 2 Pariſhes in that of Cumberland, which are in the Dioceſs of Durham. Value £531-4-9½ — Seat Rose Caſtle in Cumberland.

Hexham,

called by Bede Haugustald, & by Mr Somner Hagulstaldeſham; is reckoned to be the Alexodunum of the Romans, where the first Cohort of the Spaniard were in Garriſon. It was made an Episcopal See by Etheldreda Wife of K. Egfrid Ao 675 & St Wilfrid ye first Bp. built in it a most Magnificent Cath. & Monastery, & it was poſseſsed by 12 Bps successively but being very much infested by ye Danes, ye See was removed to York. The Town is at present well built enjoying a pretty good Mt. on Tuesd. for Corn &c. And remarkable for a very bloody Battle fought near it between ye Yorkists & Lancastrians, wherein the latter were defeated cheifly by ye extraordinary conduct & Bravery of Jno. Nevil Ld. Montacute, who was therefore created E. of Northumberland by K. Ed. 4th.

[at 32 34]

Tinmouth

Was in Old times noted for its strong Caſtle, which Roger de Monbray l of Northumberland, fortified against K. Will. Rufus but being very much diſtreſsed by Seige, was obliged to retire to the adjoyning Monastery as a Asylum: But there being no Sanctuary for a Rebel, he was taken thence and (as Camden has it) in a long and Noisom durance justly suffered for his Treason.

Warwick Stone Bridge [at 64 3/4]
Was built not many years since at the joint & equal expence of the Salkelds and Richmonds, two ancient and worthy Familys in this County; out of a generous regard to yͤ conveniency & safety of Travellers.

Blenkensop Castle [at 50]
The Old Seat of a Family of the same Name.

Haltwesell [at 47]
is a Town furnished with good accomodations for Travelers.

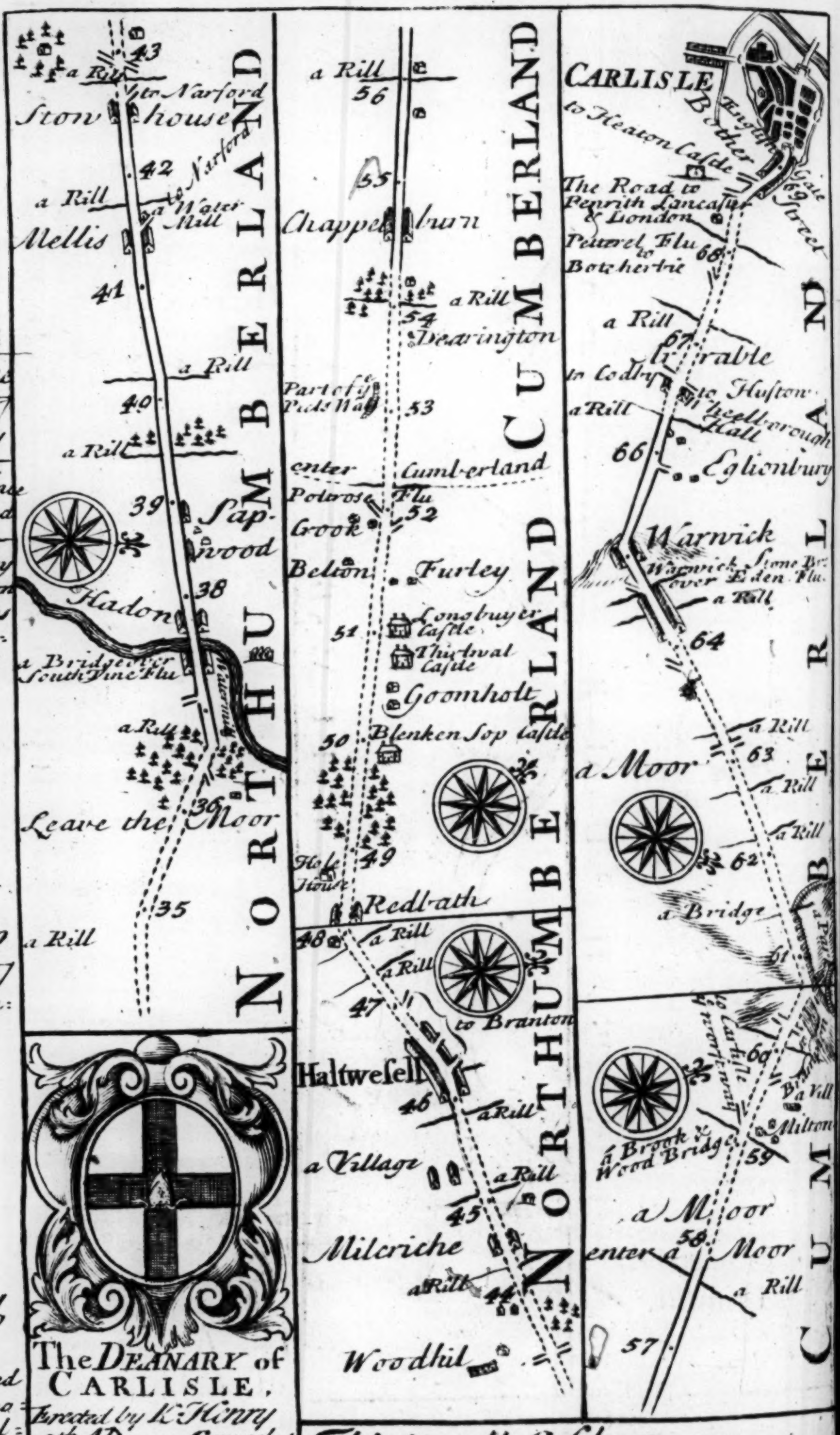
NORTHUMBERLAND
43
a Rill
to Narford
Stow house
42
to Narford
a Rill
a Water Mill
Mellis
41
a Rill
40
a Rill
39
Sap wood
38
Hadon
a Bridge over South Tine Flu
a Rill
36
Leave the Moor
35
a Rill
56
a Rill
55
Chappel burn
a Rill
54
Dearington
Part of ye Picts Wall
53
enter Cumberland
Poltross Flu
52
Grook
Belton
Furley
Conobuyer Castle
51
Thirlwal Castle
Goomholt
Blenken Sop castle
50
49
Hole House
Redlbath
48
a Rill
a Rill
47
to Branton
Haltwesell
46
a Rill
a Village
a Rill
45
Milcriche
a Rill
44
Woodhil
CUMBERLAND
NORTHUMBERLAND
CARLISLE
English Gate
Bother Street
to Heaton Castle
The Road to Penrith Lancaster & London
Peturel Flu to Botcherbie
68
a Rill
67
Carable
to Codby
to Huston
Whellbrough Hall
a Rill
66
Eglionbury
Warwick
Warwick Stone Br. over Eden Flu.
a Rill
64
a Rill
63
a Moor
a Rill
a Rill
62
a Bridge
61
to Castle Sowerby
60
a Vill
Milton
a Brook & Wood Bridge
59
a Moor
enter a 58 Moor
a Rill
57
CUMBERLAND

The DEANARY of CARLISLE,
Erected by K: Henry 8th A.D. 1541. Lancelot Salkeld last Prior first Dean.

Thirlwall Castle [at 51] The ancient Seat of the Wades who by degrees took their Surnam from it. The Place it self is said to have taken its name from a breach made by yͤ Scots or Picts in yͤ famous Roman Wall; Thirlwal signifying in yͤ Saxon as much as Murus perforatu

The Road from

WELSHPOOL *to* CARNARVAN.

Containing 64 comp. & 82'2 meas.d Miles.

From Welshpoot to	*com*	*mea*		*com*	*mea*
Llanvair	6	8'2	Llandura	37	47'7
Dinas Mowthy	20	26'5	Harlech	42	54'1
Dolgethe	28	36'1	Dolbenmer	52	66'5

Carnarvan 64: 82'2.

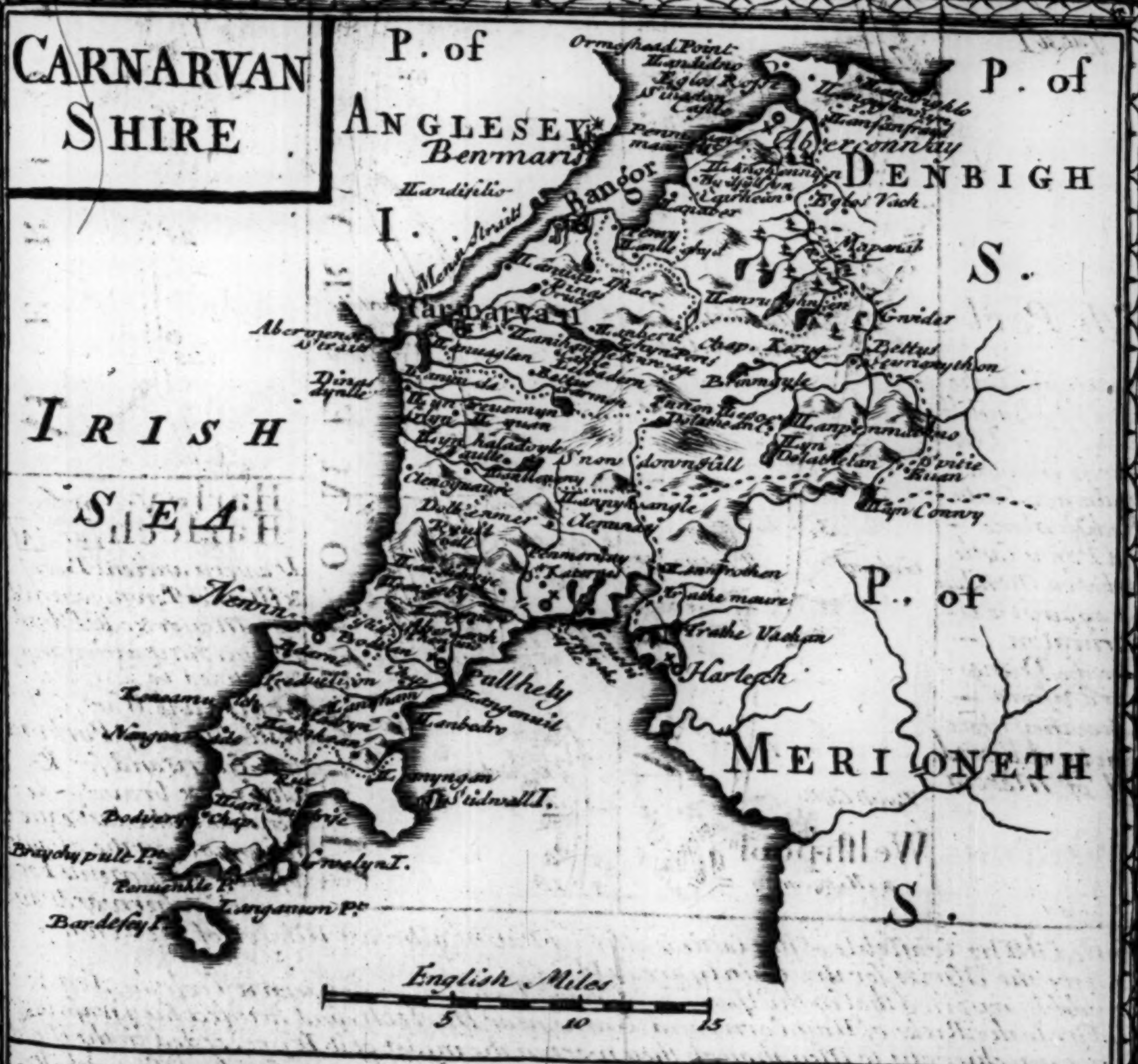
CARNARVAN SHIRE
P. of ANGLESEY I.
Benmaris
Ormeshead Point
Llandidno
Eglos Ross
Abercoway
P. of DENBIGH S.
Eglos Vach
Bangor
Llandisilio
Menai Straitt
Carnarvan
Abermenai Strait
Dinas dynlle
IRISH SEA
Clenoguaure
Dolbenmer
Snowdown Hill
Llanpeynnant
Gwider
Bettus
Beddgelert
Nevin
Pullhely
Llanbedro
Harlech
Trathe maure
Trathe Vachan
P. of MERIONETH S.
S. Tidwall I.
Bodverg
Gwelyn I.
Bardesey I.
English Miles
5
10
15

The County of **CARNARVAN**, is 95 Miles in Circumference; contains about 907000 Acres; 6 Market Towns, & only one Boro' [viz Carnarvan which is the County Town] 68 Par. & about 2765 Houses. The Air is sharp & Cold, for ye Country rises into very high Mountains, w.ch are full of Lakes & Rocks, ye highest in Wales; & not improperly call'd ye British Alps. yet there are many fruitfull Bottoms, & pleasant Valleys. It is plentifull in Cattle, Fowl, Fish, & Wood. It pays in ye 2 Sh. Aid £1168-13-3-2.

Dolgethe

or rather Dol-Gellhe, scituate in a Woody Vale at the bottom of Kader Idris. Has a good Market on Tuesday, for Welch Cottons Provisions &c. & some Comodious Inns for Travellers. [at 36]

Welſh Pool

Scituate on a Lake govern'd by Bayliff having a good Caſtle large enough to contain two built of Rediſh Stone – Call'd Powis Caſtle Market on Monday Over against it is – Buttrington – where the Danes – Winter'd & from – whence they were driven by Adlbered Earl of Mercia

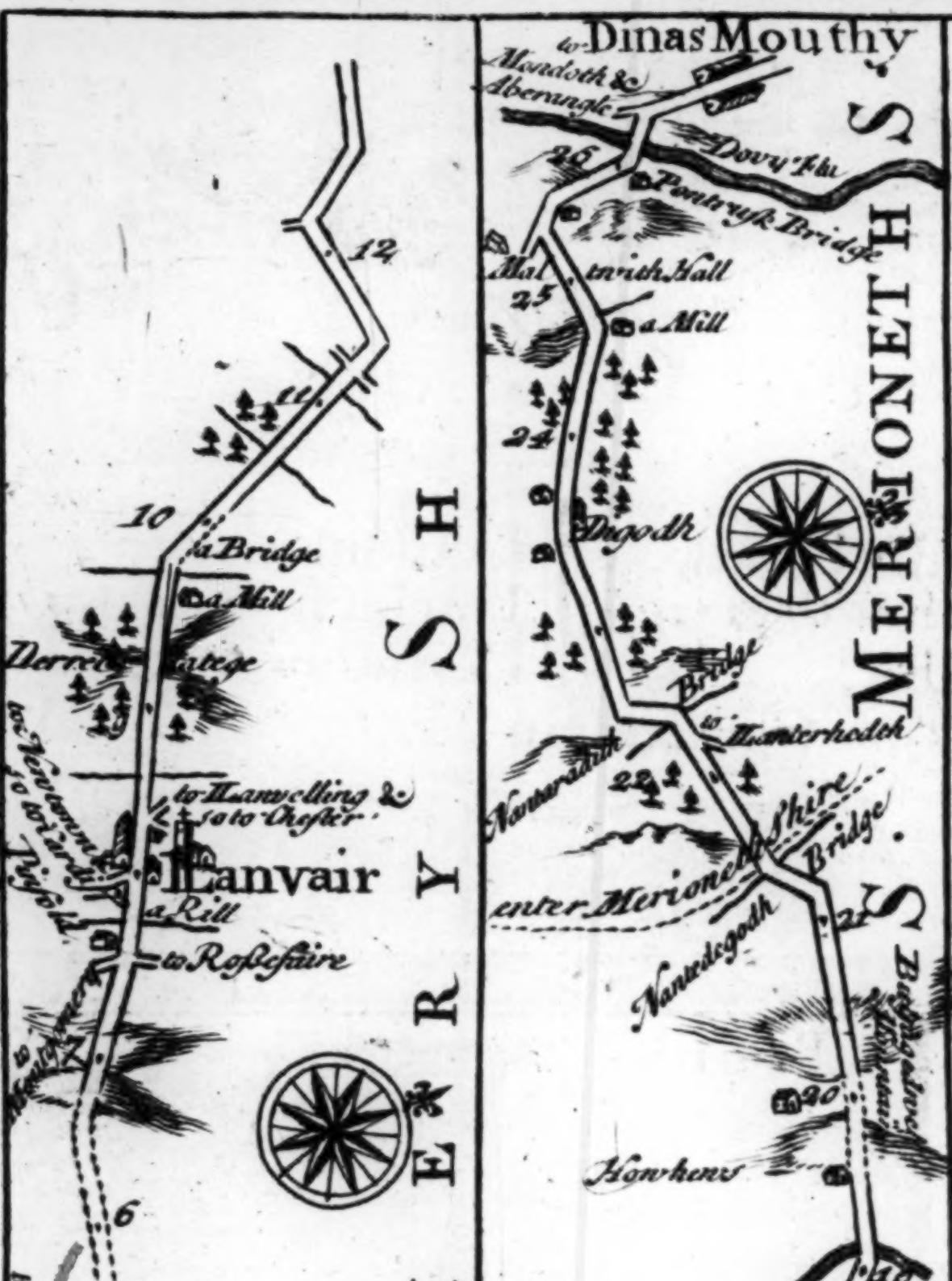
Welſh-pool
to Montgomery
Powis Caſtle
to Oſwestry & to Shrop
to Myvot
Golway
Mountain
Meding Flu
to Pont Suckoth
Dollarthin
to Rosſeſhire
a Rill
Llanvair
to Llanvelling & to Chester
a Mill
a Bridge
MONTGOMERY SH
to Dinas Mouthy
Minddoth & Aberangle
Dovy Flu
Pontrugh Bridge
Mallwrith Hall
a Mill
Dugodh
Bridge
to Llanterhedoh
enter Merionethshire
Bridge
Nanteidegodh
Howkens
Garthibo vulgo Garthabio Church
a Bridge
Llangadnan
the Old Way
the New Way
a Bridge
Cannons Office
a Park of Ld Herberts
a Bridge
MERIONETH S
MONTGOMERY S
10
11
12
13
15
16
17
18
20
21
22
23
24
25
26
1
2
3
4
5
6

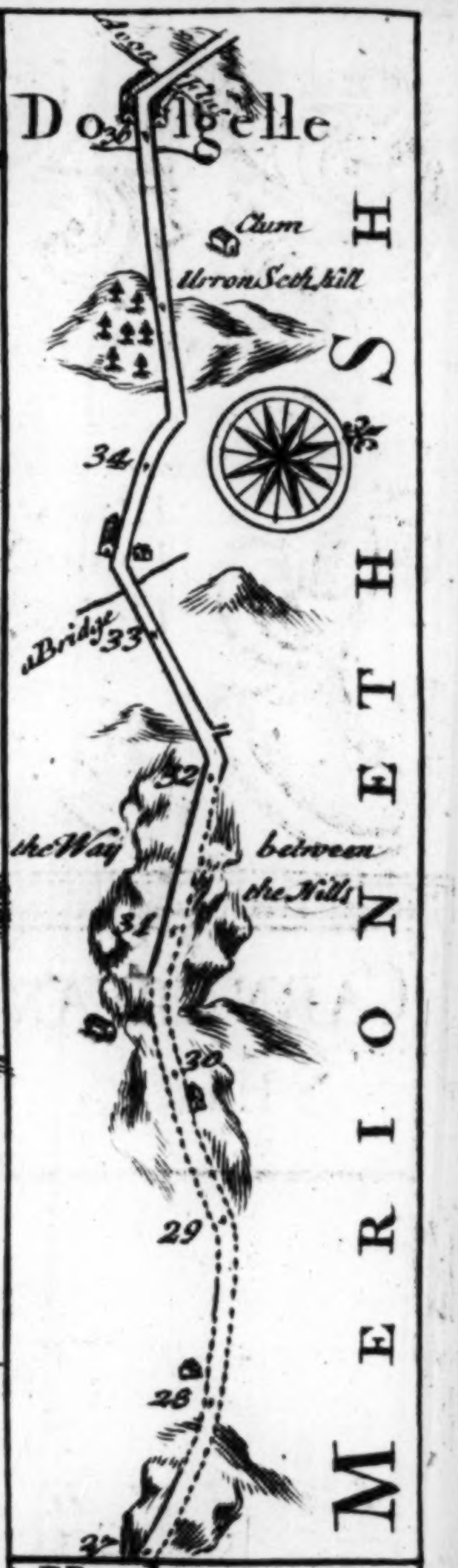
Dolgelle
Clum
Urron Seth hill
a Bridge
the Way between the Hills
MERIONETH SH
27
28
29
30
31
32
33
34
35

Harley or Harlech [at 54]

Is a very ancient Boro' & Market Town, govern'd by a Mayor &c. K. Edward 1st built in it a very strong & fortified Caſtle, which in the Civil Wars, Coll. Will. Owen of Parkynton Garrisond for K. Cha. 1st & bravely defended to the laſt extremity, against the aſsaults of the Parliaments Forces; who afterwards dismantled it. The Conſtable of this Caſtle is also by Patent allways Mayor of the Town – And here the Aſsizes, for the County are held

Tis credibly reported that in the Year 1692 a Fiery Exhalation was seen to Croſs the Sea, & to set Fire to the Ricks of Hay, Corn, and Barns, near Harlech, and to infect the Graſs, but was not mischievous to Men, though they were in the midst of it. It proceeded in the Night from the same Place for some Months, commonly on Saterdays or Sundays, The only Remedy to extinguiſh or drive it away was, to sound Horns, Trumpets, or discharge Guns.

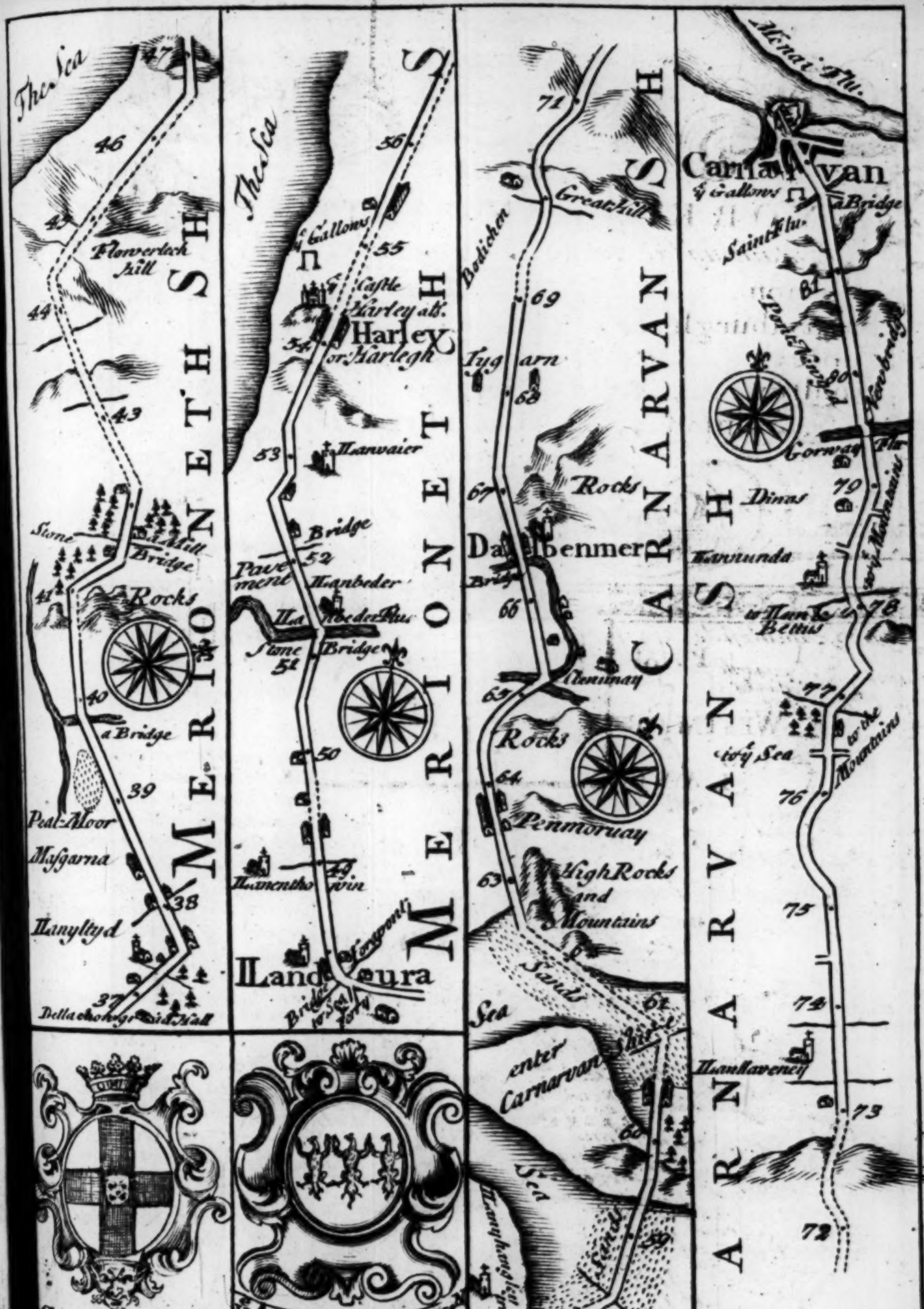
The Sea
47
46
45
44
43
Flowerlech hill
Stone
Mill
Bridge
41
Rocks
40
a Bridge
39
Peal Aloor
Mafgarna
38
Llanyltyd
37
Dellachonge
Old Hall
MERIONETH SH.
The Sea
56
y^e Gallows
55
Castle
Harley als.
Harley or Harlegh
54
53
Llanvaier
Bridge
52
Pavement
Llanbeder
Llanbeder Flu.
Stone Bridge
51
50
49
Llanenthowin
Llandeura
Bridge
Forgoroll
MERIONETH
71
Great hill
Bodichen
69
Tygarn
68
67
Rocks
Dalbenmer
Bridge
66
65
Llenimay
Rocks
64
Penmoruay
63
High Rocks and Mountains
Sands
62
Sea
enter Carnarvan shire
Sea
60
Sands
59
58
57
CARNARVAN SH.
Menai Flu.
Carnarvan
ye Gallows
a Bridge
Saint Flu.
81
Pont Newydd
Newbridge
80
Corway Flu.
79
Dinas
to y^e Mountains
Llanunda
78
to Llan Bellius
77
to y^e Sea
to the Mountains
76
75
74
Llanllaveney
73
72
CARNARVAN SH.
y^e Arms of CARNARVAN

Carnarvan

Gives Title of Earl to His Grace James.— Bridges, Created E: of Carnarvan, & Duke of Chandois by his Pre= sent Majesty King George. Cheif Seat at Cannons near Edg= worth in Middle= sex, a Noble Palace. Wilton Caſtle in Hereford ſh. & Sudely in Gloceſter ſh.

Carnarvan, ſaid to have been raiſed out of y^e Ruins of y^e Old Segontium, where y^e Body of Conſtantius Father of Conſtantine y^e Great being accidentally found as 'tis related in y^e year 1283, K. Ed. 1st who about that time built this Town, orde= red it to be interr'd in y^e Church here. He alſo fortified his new Work with Walls & a Caſtle, in y^e latter of which was born his eldest Son first Prince of Wales of Engliſh Extraction, afterw^ds K. Ed. 2^d And here y^e ſucceeding Princes afterw^d had their Chancery, Exc= chequer, & Courts of Juſtice for North Wales. The Conſtable of y^e Caſtle is allways by Vertue of his Patent, Mayor of y^e Town, & there are ſubordinate to him an Ald. 2 Bayliffs, a Town clerk, Serj^t at Mace &c. It ſends 1 Burgeſs to Parl. M^t on Sat. & a Fair on July 23^d.

The Road from

YORK *to* LANCASTER

Containing 68 comp. & 88 '7 meas.ᵈ Miles

to

Allerton	10	13 1	Coniſton	40	52
Knareſburgh	14	18	Settle	46	60 '2
Ripley	18	23	Grenby	53	69
Boulton	30	38 7	Hornby	61	79
Skipton	35	45	Lancaſter	68	88 7

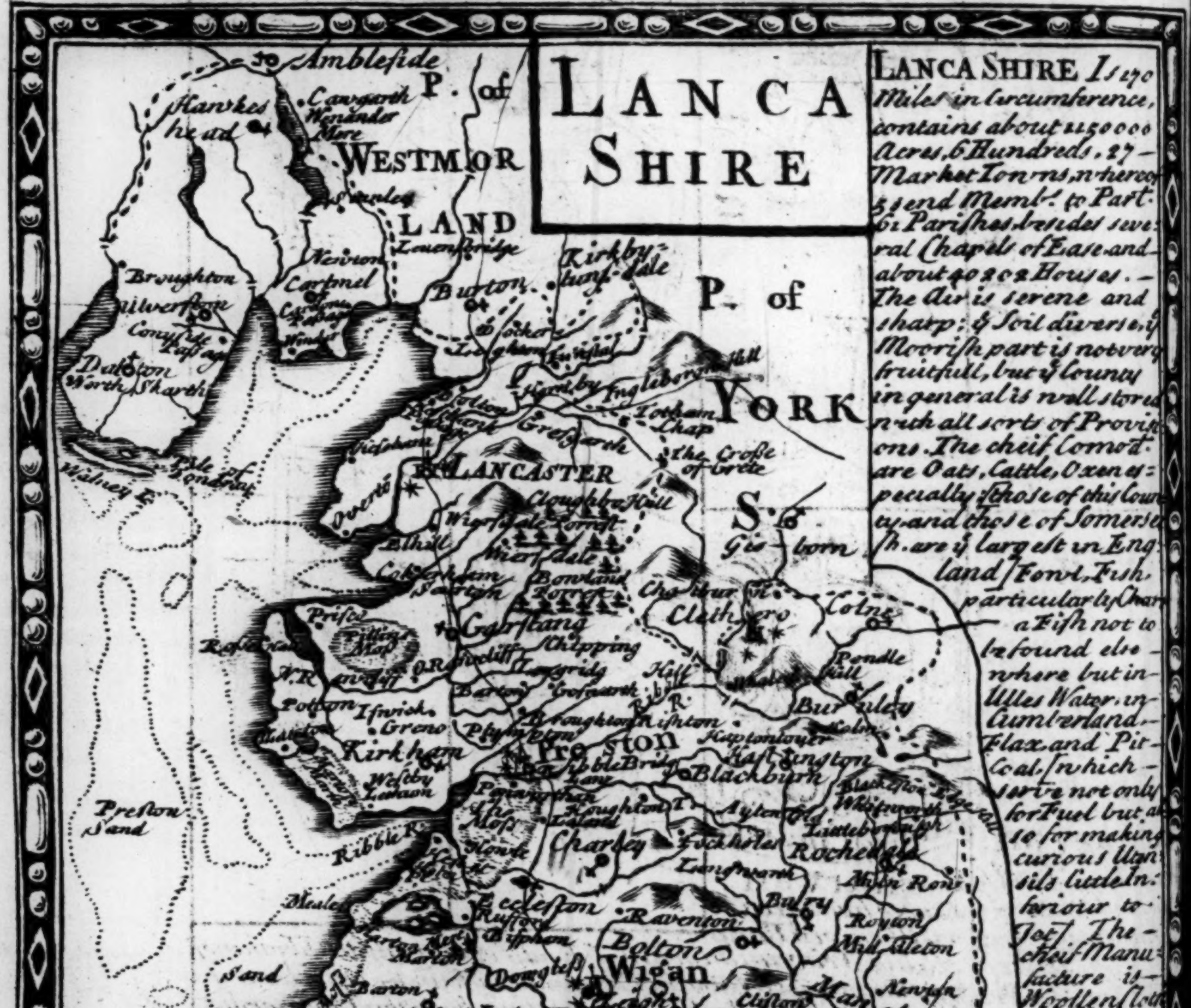
LANCA SHIRE
P. of WESTMORLAND
P. of YORK S.
P. of CHESHIRE
Ambleſide
Hawkes head
Winander More
Broughton
Ulverſton
Cartmel
Dalton
Kirkby Lunſdale
Burton
Hornby
Ingleborow Hill
LANCASTER
Cloughber Hill
Wierſdale Forreſt
Bowland Forreſt
Clitheroe
Gisborn
Colne
Pendle Hill
Burnley
Garſtang
Kirkham
Preſton
Blackburn
Ribble R.
Preſton Sand
Chorley
Rochedale
Bolton
Wigan
Bury
Manchester
Ormſkirk
Prescot
Leverpool
Newton
Warrington
Stockport
Altrincham
English Miles
2 4 6 8 10

LANCA SHIRE Is 170 Miles in Circumference, contains about 1150000 Acres, 6 Hundreds, 27 Market Towns, whereof 5 send Memb.ʳˢ to Part. 61 Pariſhes beſides several Chapels of Ease and about 40202 Houses. The Air is serene and sharp: ỹ Soil diverse, ỹ Moorish part is not very fruitfull, but ỹ County in general is well stored with all sorts of Proviſions. The cheif Comod. are Oats, Cattle, Oxen especially [those of this County and those of Somerset Sh. are ỹ largest in England] Fowl, Fish particularly Char a Fish not to be found elsewhere but in Ulles Water in Cumberland. Flax and Pit Coal [which serve not only for Fuel but also for making curious Utensils Little Inferiour to Jet] The cheif Manufacture is Woollen Cloth Cottons and Ticken. It pays in the 4 Aid £ 10904 : 17 : 3.

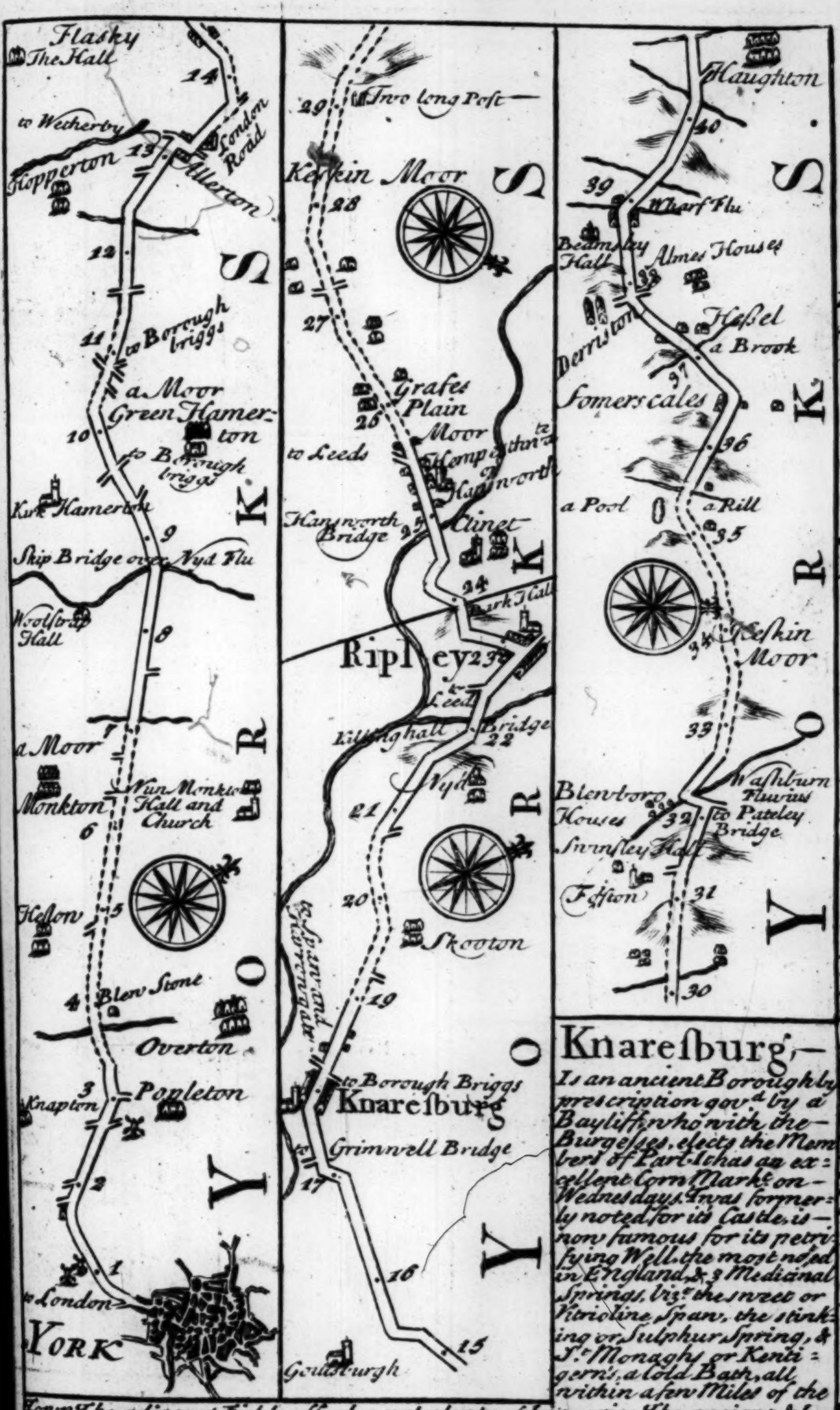
Flasky
The Hall
14
to Wetherby
London Road
Hopperton
13
Allerton
12
11
to Borough briggs
a Moor
Green Hamerton
10
to Borough briggs
Kirk Hamerton
9
Skip Bridge over Nyd Flu
Woolsrop Hall
8
7
a Moor
Nun Monkton Hall and Church
Monkton
6
Hesson
5
4
Blew Stone
Overton
3
Popleton
Knapton
2
1
to London
YORK
Y O R K S
29
Two long Post
Kerkin Moor
28
27
Grafes Plain
26
Moor
to Leeds
Hampsthwaite
Hannorth
Hannsnorth Bridge
25
Clinet
24
Park Hall
Ripley 23
Leeds
Killinghall Bridge
22
Nyd
21
20
Skooton
19
to Spaw and Harrowgate
to Borough Briggs
Knaresburg
Grimwell Bridge
17
16
15
Goldsburgh
Y O R K
Haughton
40
39
Wharf Flu
Beamsley Hall
Almes Houses
38
Derriston
Hassel
a Brook
37
Somerscales
36
a Pool
a Rill
35
34
Keskin Moor
33
Washburn Fluvius
Blewborn Houses
32
to Pateley Bridge
Swinsley Hall
Felston
31
30
Y O R K S

Knareſburg,—

Is an ancient Borough by prescription gov.d by a Bayliff, who with the Burgeſſes, elects the Members of Parl.t It has an excellent Corn Mark.t on Wednesdays. It was formerly noted for its Castle, is now famous for its petrifying Well, the most noted in England, & 3 Medicinal Springs, viz.t the sweet or Vitrioline Span, the stinking or Sulphur Spring, & S.t Monaghs or Kentigern's, a Cold Bath, all within a few Miles of the Town. The adjacent Fields afford great plenty of Liquorice. The ancient & Loyall Family of ye Slingbeys have been Hereditary Rangers of Knaresborough Forrest ever since the Reign of K. Edw. 1.st, of whom, S.r Henry Slingsbey was beheaded for his Loyalty to K. Cha. 2.d —

Gigglesnick,

Was noted formerly for several small Springs, Ebbing & flowing allmost every quarter of an Hour. [at 61]

Settle [at 60]

Has a good M.t on Tuesd.

Riply [at 23]

Is noted for being the birth place of S.r Geo: Riply, who after a great many experiments & 20 years study in Italy & other parts, is said to have found out the Philosophers Stone A.o 1470. & left 100000 £ p.r An. to the Knights of Malta, to carry on the War against the Turks, as appears by a Record in that Island. M.t on Friday —

Allerton [at 13]

The ancient Seat of the Mallivers, called in old Records Mali Leporarij. —

Hornby

Has a good Mt. on Monday. Its Castle now ruinous was formerly ye Seat of the Stanleys, Barons de Monte-Aquilæ, or Mount-Eagle descended from Thos. Stanley, E. of Derby, who was advanced to that Honor by K. Hen. 7th [at 79]

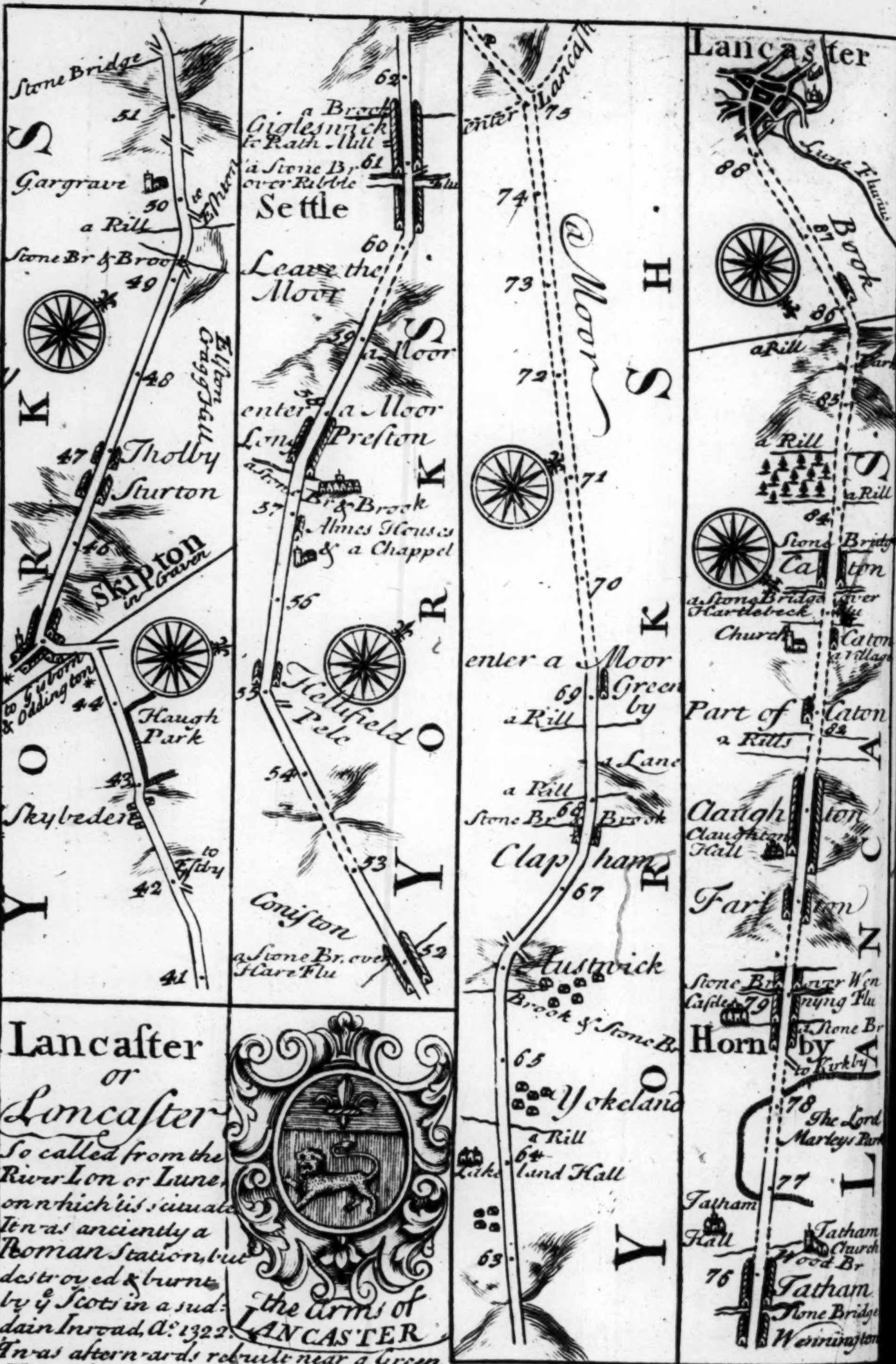
Stone Bridge
51
Gargrave
50
to Thorn
a Rill
Stone Br & Brook
49
Eston Cragg Hall
48
47 Tholby
Sturton
46
Skipton in Craven
to Gisborn & Oddington
44
Haugh Park
43
Skybeden
to Ilkley
42
41
62
a Brook
Giglesnick to Rath Mill
61
a Stone Br over Ribble
Settle
60
Leave the Moor
59 a Moor
58 enter a Moor
Long Preston
a Stone Br & Brook
57
Almes Houses & a Chappel
56
55
Hellifield Pele
54
53
Coniston
a Stone Br over Hare Flu
52
enter Lancash
75
74
73
72
71
70
a Moor
enter a Moor
69 Greenby
a Rill
a Lane
a Rill
Stone Br
68 Brook
Clapham
67
Austwick
Brook & Stone Br
65
Yokeland
a Rill
64
Likeland Hall
63
Y O R K S H
Y O R K S
Y O R K
Lancaster
Lune Fluvius
88
87 Brook
86
a Rill
Park
85
a Rill
a Rill
84
Stone Bridge
Caton
a Stone Bridge over Hartlebeck
Church
Caton a Village
Part of Caton
a Rills
82
Claughton
Claughton Hall
Farlton
Stone Br over Wenyng Flu
Castle 79
Hornby
a Stone Br
to Kirkby
78
The Lord Marleys Park
77
Tatham Hall
Tatham Church
Wood Br
76
Tatham
Stone Bridge
Wennington
L A N C A S

Lancaster or Loncaster

So called from the River Lon or Lune, on which 'tis situate. It was anciently a Roman Station, but destroyed & burnt by ye Scots in a suddain Inroad, Ao. 1322. It was afterwards rebuilt near a Green Hill, & thence called by the Britains Caer-Werid. It was Incorporated by K. Jno. & confirm'd by many succeeding Kings & Queens, Consists of a Mayor, Recorder, 7 Aldermen, 2 Bayliffs, 12 Capital Burgesses, 12 Comon Burgesses, a Town-Clerk, & 2 Serjeants at Mace. Membrs. for Parlt. are elected by a Majority of ye Freemen. Has Mts. Weekly, Wedn. by Grant, & Sat. by Prescription, & a Fortnight Fair on Wedn. thro the year for all sorts of Cattle, with 3 Fairs yearly viz.t April 20th, June 24th, & Sept. 20th. Here is a Castle of great Antiquity, where ye Assizes are kept, & a fair Chur upon the Hill.

the Arms of LANCASTER

The Roads from

YORK to WEST CHESTER, &c.

Containing 74:40 comp. & 106'4:55'4 meas.d Miles.

From York	com	mea				From Manchester to		
Tadcaster	8	9'6	Rochdale	40	55	Stopford	5	6'4
Thorner	14	17'7	Manchester	48	67'6	Shaucrass	13	17'4
to Leeds	20	25	Eccles	52	72'3	Buckston	18	23'1
Burstal	25	32	Warrinton	62	86'2	Brassinton	30	39'4
Ealand	30	40'2	Frodsham	68	95'6	Weston Underwood	36	49
			Chester	74	106'4	DERBY	40	55'4

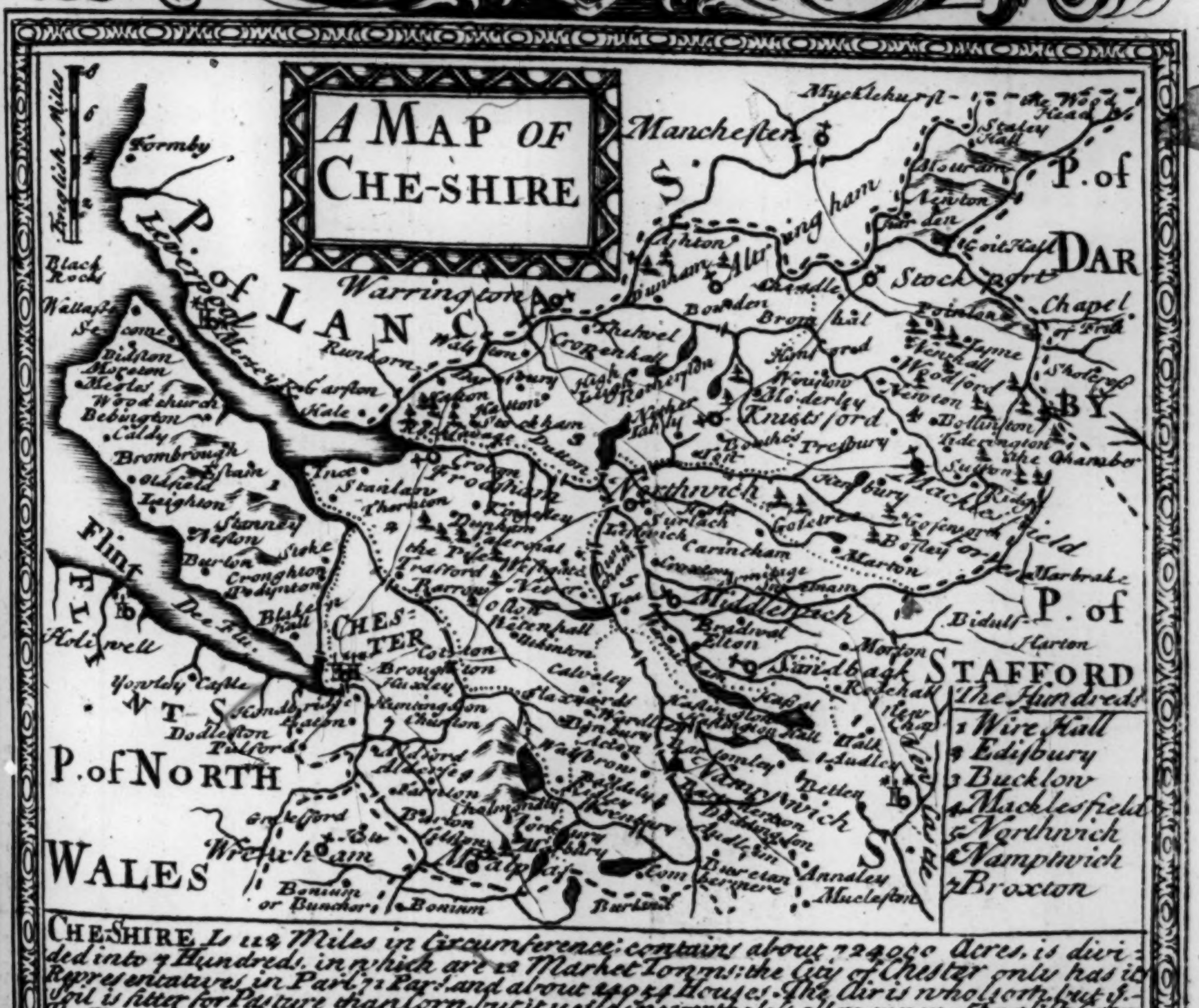
A MAP OF CHE-SHIRE
English Miles
P. of LANC
S.
P. of DAR BY
P. of STAFFORD
P. of NORTH WALES
Manchester
Mucklehurst
Staley Hall
Mottram
Stock port
Chapel en le Frith
Altringham
Ashton
Dunham
Warrington
Runcorn
Hale
Leverpool
Mersey Flu.
Formby
Black Rock
Wallasey
Secombe
Bidston
Moreton
Woodchurch
Bebington
Caldy
Brombrough
Eastham
Leighton
Stanney
Neston
Burton
Stoke
Croughton
Flint
Holiwell
Dee Flu.
Blake Hall
CHESTER
Dodleston
Pulford
Wrexham
Bonium or Banchor
Bonium
Malpas
Frodsham
Northwich
Knutsford
Tresbury
Macklesfield
Woodford
Newton
Bollington
Sutton
Gawsworth
Marton
Bidulf
Harton
Middlewich
Sandbach
Morton
Namptwich
Betley
Audley
Audlem
Combermere
Annaley
Mucleston
Burland
Tarporley
Calveley
Broughton
The Hundreds
1 Wire Hall
2 Edisbury
3 Bucklow
4 Mucklesfield
5 Northwich
6 Namptwich
7 Broxton

CHE-SHIRE Is 112 Miles in Circumference: contains about 724000 Acres, is divided into 7 Hundreds, in which are 12 Market Towns: the City of Chester only has its Representatives in Parl.t 2 Par.s and about 24054 Houses. The Air is wholsom but ye Soil is fitter for Pasture than Corn, but it yeilds nevertheless all manner of English Grain. The Men of this County are esteem'd the cheif of Men for strength. The Gentry are here very numerous and eminent for ancient Loyalty and Hospitality. It is generally a level Ground unless it be on the borders of Staffordsh. and Darbysh. where the Hills divide it from those Counties. It has several Woods, and Forrests; the cheif are Delamere and Macclesfield Forrests; and such a Number of Parks, that allmost every Gentleman has one adjoining to his House. The Grass of this County has a peculiar good quality so that they make great store of Cheese, more agreable and better relish'd than those of any other part of ye Kingdom. Its other Commodities are Corn, Cattle, Fish, Fowl, Metals, Salt & Milstones. Pays in ye 2 Sh. Aid £.14299-12-11.

Leeds [at 25]

Is supposed to be so named from the Saxon Leod, Natio, populus, as having been a very populous Town in the Saxon times. It was made a Corp. by Chart. 13 July 2d Car. 1st under the government of 1 Chief Ald. 9 Burgesses & 20 Assistants. K. Cha. 2d 24 Rni reincorporated it of a Mayr, 12 Ald. & 24 Assistants. This place drives a great trade in the Woollen Manufacture & enjoys 2 excellent Mts for Provisions &c. Viz. on Tuesd. & Sat. To this Town Jno Harrison Esqr Chief Alderman in ye year 1626, has been a Noble benefactor & eminent pattern of Charity: 1 He built a fine Church dedicated to St John the Evangelist & endowed with 80 £ p An. & 10 £ p An. to keep it in repair & provided a House for the Minister. 2 He founded an Hospital for Persons formerly industrious & of good conversation fallen to decay, which he endowed with 80 £ p An. & a Chapl. with 10 £ p An. for a Master to read Prayers in & instruct ye 3 He built the Free school [to which Godfrey Lawson Esqr Mayor of this Town Ao 1669 added a Library & enclosed with a handsom Wall all on his own Ground: 4 He erected a stately Cross for the conveniency of ye Mt. And left the residue of his Estate being 30 £ p An. in trust for the relief of such of his relations as crosses & mishaps should at any time be reduced to Poverty; of his Justice we have this remarkable instance: Having purchased an Estate of one Falkenham which he afterwards sold to a very considerable advantage by his Will he bequeathed to the coheirs of the s. Falkenham the Surplus Money of what it cost him & an additional sum in lieu of Interest thinking himself [according to ye expression in his Will] bound in Conscience so to do. He was baptis'd in St Peters at Leeds 26 Augst 1576 dyed Octr 29th 1656 & lies interr'd in the Church founded by himself as aforesaid.

Rochdale [at 55]

Has a Mt on Tuesd.

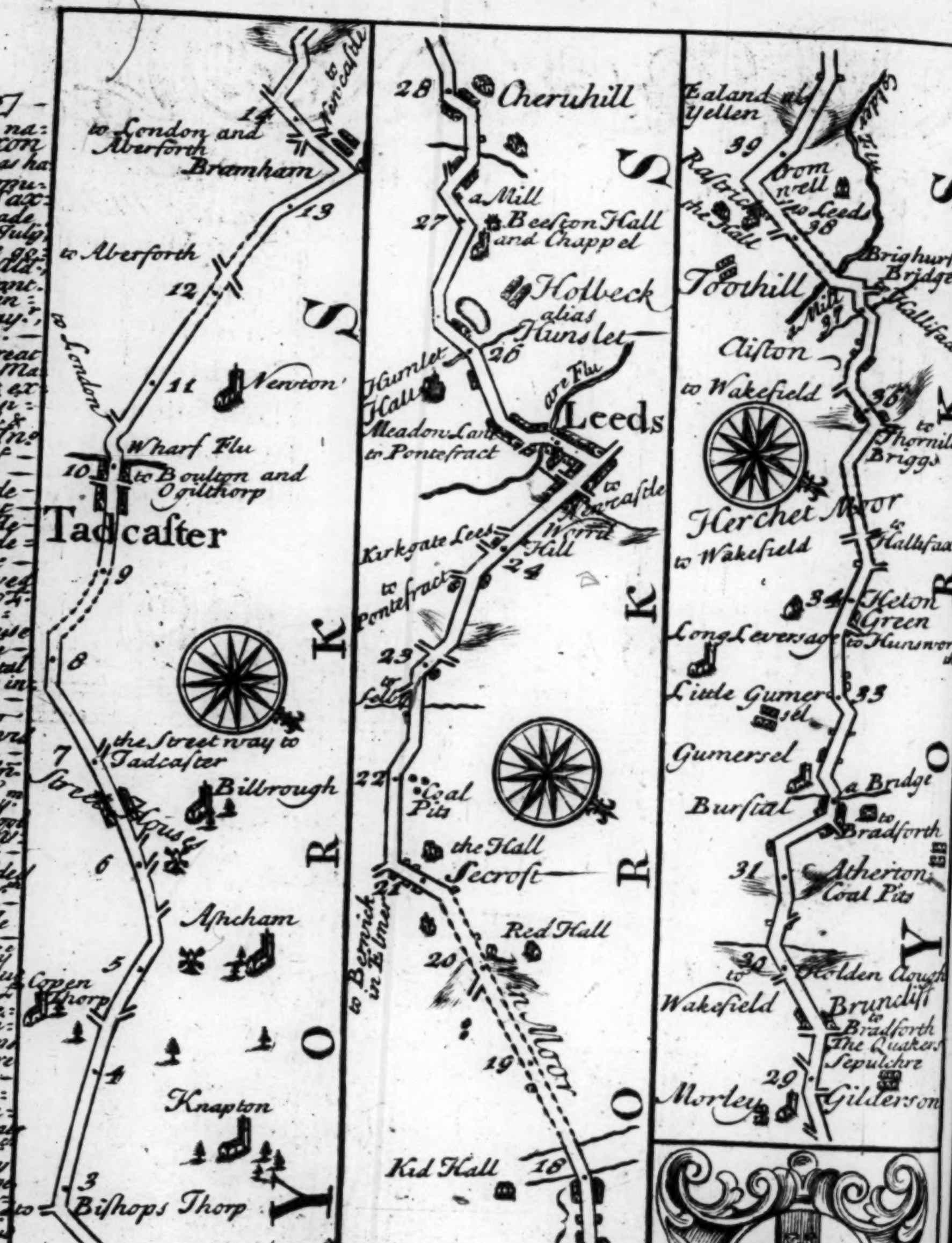

to Doncaster
14
to London and Aberforth
Bramham
13
to Aberforth
12
to London
11
Newton
Wharf Flu
10
to Boulton and Ogilthorp
Tadcaster
9
8
the Street way to Tadcaster
7
Street Houses
Billbrough
6
Ascham
5
Copen Thorp
4
Knapton
3
to
Bishops Thorp
2
Ring Houses
to Green Hamerton
1
to Berwick
YORK
Y O R K S
28
Cherwhill
a Mill
27
Beeston Hall and Chappel
Holbeck alias Hunslet
26
Humlet Hall
Are Flu
Leeds
Meadow Lane
to Pontefract
to Newcastle
Kirkgate Lees
Woodhill
24
to Pontefract
23
to Selby
22
Coal Pits
the Hall
Secroft
21
to Berwick in Elmet
Red Hall
20
Bramham Moor
19
Kid Hall
18
to Wetherby
17
Bramham Moor
16
15
to Wetherby
Y O R K S
Ealand al Yellen
to Elland
39
Rastrick the Hall
Cromwell
to Leeds
38
Brighurst Bridge
Toothill
a Mill
37
Hallifax
Alston
to Wakefield
36
to Thornill Briggs
Herchet Moor
to Hallifax
to Wakefield
34
Helon Green
Long Leversage
to Hunsworth
Little Gumersel
33
Gumersel
Burstal
a Bridge
to Bradforth
31
Atherton Coal Pits
30
to Wakefield
Holden Clough
Brunclif
to Bradforth
The Quakers Sepulchre
29
Morley
Gilderson
Y O R K S
Arms of YORK

YORK an ancient and famous City Scituate in a clear & wholesome Air on the Confluence of the Ouse & Fosse Rivers. Made a County incorp. by Rich. 2d under a Ld Mayor. 12 Ald. who are Justices, 2 Sheriffs, 24 Prime Councillmen 8 Chamberlains, 72 Common Councillmen a Recorder Town-Clerk Sword-bearer, & Common Serjt. Elects Memb. to Parl. has 5 Mts Weekly, & 6 Fairs yearly for all manner of Cattle, & a Fair for Horses Sheep, & c once a fortnight on Thursday. It enjoys large Immunities confirmd by ye Successive Kings of England from H. 2d Made a County Incorp. by Rich. 2d including 36 Vill. & Hamlets calld ye Ainsty all on ye W. of ye Ouse This City by ye Romans Calld Eboracum (or Brigantium) was the Station of their 6th Legion, calld Victrix; Famous for ye Birth & Burial of Severus, Constantius, and Chlorus Rom Emperors: And the Birth of Constantine ye Great ye 1st Christian Emperor, & Son to ye latter It contains 30 Parh. Ch. besides a very Magnificent & Curious Cathedral begun by Jno Roman Treasurer of the See, temp. Ed. 1st and finish'd temp. Ed. 3d Jn. Thoresby being Arch Bp. To this Work ye Piercies & Vavasors were great Contributors, In ye sd Arch Bp. Thoresby's time undr K. Ed. 3d the dispute betwixt York & Canterbury for ye Primacy was decided in favour of ye latter. In 1606 Dr. Mathews was translated from Durham, to this See, whose Wife Frances Daughter to Bp Barlow remarkably had a Bp. to her Father, an Arch Bp. to her Father in Law; Four Bps. to her Brothren & an Arch-Bp. to her Husband.

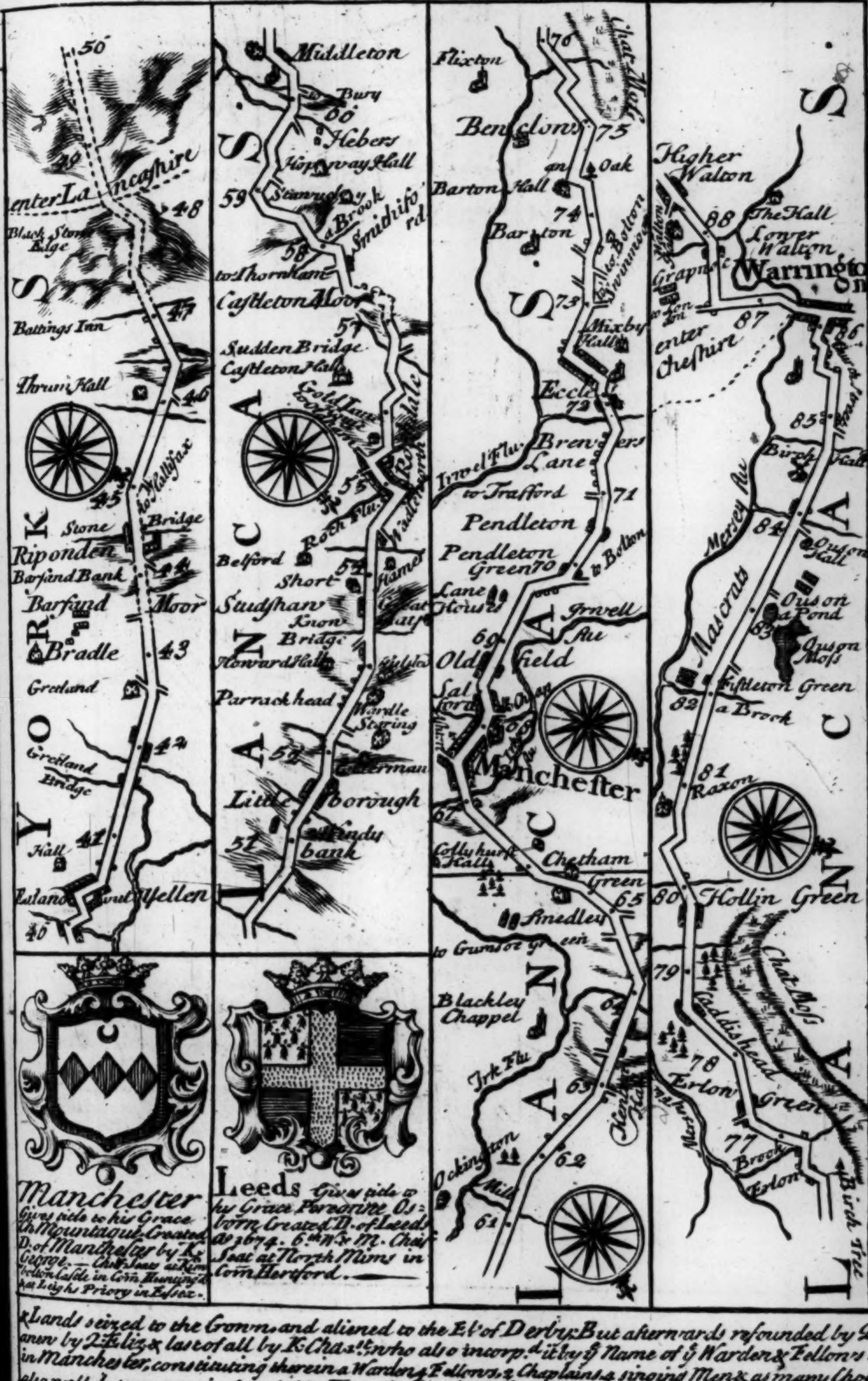
50
49
enter Lancashire
48
Black Stone Edge
S
Battings Inn
47
Thrum Hall
46
to Hallifax
45
K
Stone Bridge
Riponden
Barsand Bank
44
Barsand
Moor
R
Bradle
43
Greetland
O
42
Greetland Bridge
Y
41
Hall
Eland
40
Middleton
Bury
60
Hebers
Hopwood Hall
59
a Brook
Smithifo'rd
58
to Thornham
Castleton Moor
S
57
Sudden Bridge
Castleton Hall
Rochdale
56
55
Roch Flu.
Belford
54
Short
Hamer
Studshaw
Knoll Bridge
Howard Hall
Parrack head
Wardle Starring
53
Little Borough
51
Windy bank
L
A
N
C
76
Flixton
75
Oak
Barton Hall
74
Barton
S
73
Mixby Hall
Eccles
72
Brewsters Lane
Irwel Flu.
to Trafford
71
Pendleton
Pendleton Green
70
to Bolton
Lane Houses
Irwell Flu.
69
Old field
Salford
68
Manchester
67
Collyhurst Hall
C
Chetham
Green
65
Smedley
Blackley Chappel
64
Irk Flu.
63
Mill
62
61
L
A
N
S
Higher Walton
The Hall
88
Lower Walton
Warrington
enter Cheshire
87
86
85
Birch Hall
Mersey Flu.
84
Ouson Hall
Ouson a Pond
Ouson Moss
83
82
Fistleton Green
a Brook
81
Raxon
80
Hollin Green
79
Chat Moss
Caddishead
78
Erlon Green
77
Brook
Erlon
Birch Tree
L
A
N
C
A

Manchester Gives title to his Grace Ch. Mountaque Created D. of Manchester by K. George. — Chief Seats at Kimbolton Castle in Com. Huntingd. & at Leigh's Priory in Essex.

Leeds Gives title to his Grace Peregrine Osborn Created D. of Leeds Ao 1674. 6th W. & M. Chief Seat at North Mims in Com. Hertford.

Manchest^r^

The Mancunium or Manutium of Antonine, tho' an Inland Town, neither Part Borough nor Corp. is at this Day one of the largest and most trading in the North of England, being very noted for its Cottons or Fustians, and various other Manufactures known by the Name of Manchester Wares. It was so populous many years agoe, that about 20000 Communicants were computed in the Town and Parish. Its Collegiate Church built in the year 1422, is a very large & stately Fabrick, the Choir adorn'd with very curious carved Work. Nor is it less remarkable for its College, founded originally by Tho. de la Ware AD 1421 (who had been formerly Rector of ye Parish, and succeeded to the Honor by the death of his Brother) dissolved in the reign of K. Ed. 6th. The College House & Lands seized to the Crown, and aliened to the E^l^ of Derby: But afterwards refounded by Q. Mar. founded anew by Q. Eliz. & last of all by K. Cha. 1st. who also incorp.d it by ye Name of ye Warden & Fellows of Christs Coll. in Manchester, constituting therein a Warden, 4 Fellows, 2 Chaplains, 4 singing Men & as many Choristers. The Hosp! also well deserves notice, founded by Humph. Cheetham Esq.r & incorpor.d by K. Cha. 2d. The Founder endowed it with 420£ p. An. & design'd it for only 40 Boys, to be admitted between ye age of 6 & 10, maintain'd wth Meat, Drink, Lodging & Cloaths, & taught to write & read, to 14 & then bound Apprentices to some honest trade. but ye good faithfull Governors having improved ye yearly revenue to upwards of 5£00, there are now near 70 Persons provided for by ye s.d Hospital. The liberal Founder has also annexed to it a very fine Library, with ye perpetual income of 116 £ p. An. for buying of Books & allowing the Library Keeper a competent Salary. The last thing observable in this Town is ye eminent Free school founded by D.r Hugh Oldham B.p of Exeter, AD 1520, whereto now belongs 3 Masters, who have all very handsom Salaries, & ye Foundation Boys certain settled Exhibitions or Scholarships for their maintenance at ye University. Here is a very considerable M.t on Sat.

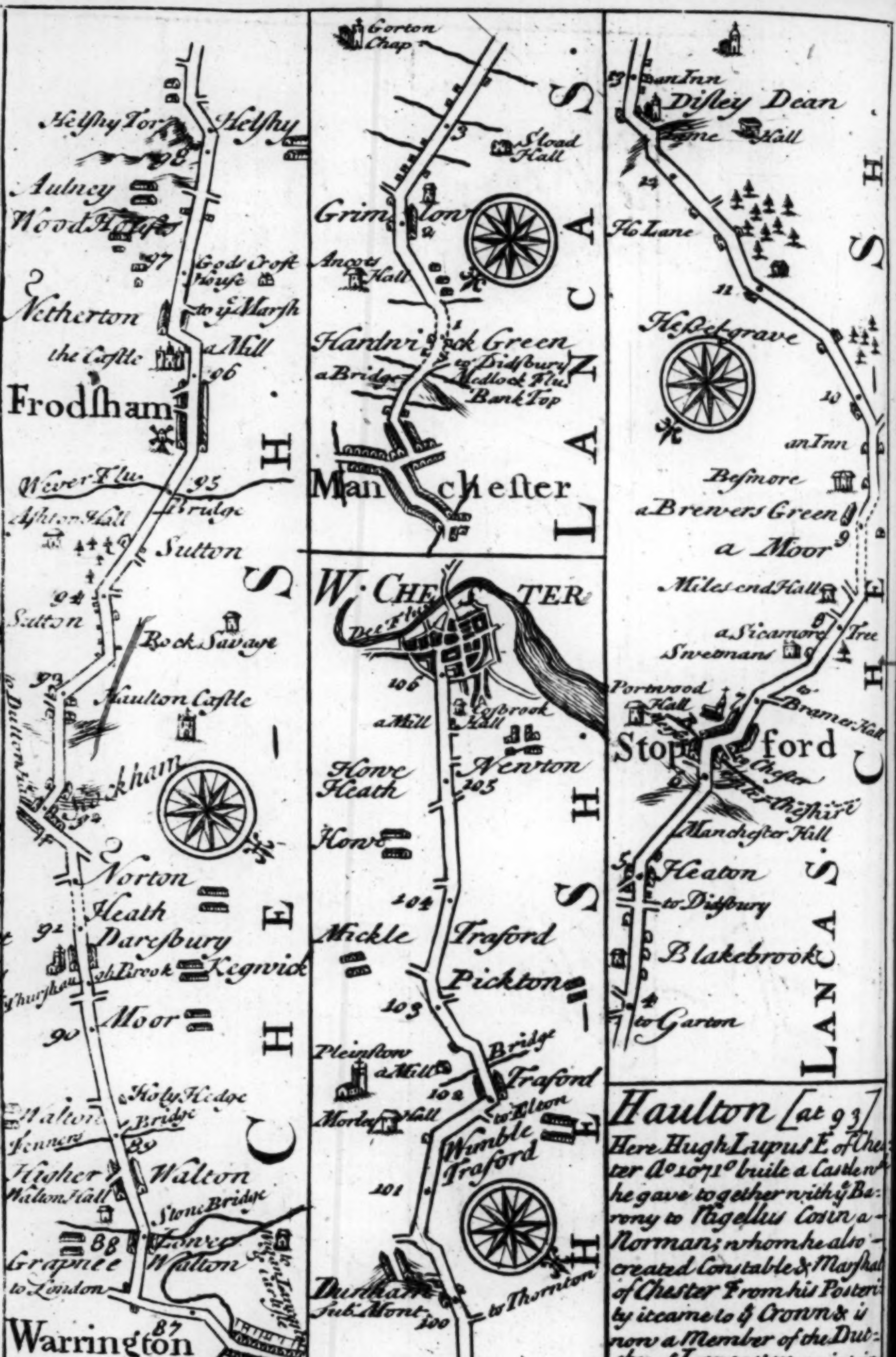
Helshy Tor
Helshy
98
Aulney Wood House
97
Gods Croft house
to ye Marsh
Netherton
the Castle
a Mill
96
Frodsham
Wever Flu.
95
Ashton Hall
Bridge
Sutton
94
Sutton
Rock Savage
93
Haulton Castle
to Dutton
Hackham
92
Norton
Heath
91
Daresbury
Kegwick
90
Moor
Holy Hedge
Walton
Bridge
89
Higher
Walton
Walton Hall
Stone Bridge
88
Grapnee
Lower Walton
to London
87
Warrington
enter Cheshire
Mersey Flu.
CHESH.
W. CHESTER
106
a Mill
Eesbrook Hall
Newton
Hove Heath
105
Hove
104
Mickle
Traford
Picton
103
Pleinstow
a Mill
Bridge
Traford
102
to Elton
Morley Hall
Wimble Traford
101
Dunham Sub Mont
100
to Thornton
Hapsford Bridge
99
CHESH.
Gorton Chap.
3
Sload Hall
Grimston
2
Ancots Hall
Hardwick Green
to Didsbury
Medlock Flu.
a Bridge
Bank Top
Manchester
LANCAS.
Disley Dean
Lyme Hall
12
Ho Lane
11
Hesselgrave
10
an Inn
Besmore
a Brewers Green
a Moor
9
Miles end Hall
a Sicamore Tree
Swetmans
Portwood Hall
Bramer Hall
Stopford
to Chester
Cheshire
Manchester Hall
5
Heaton
to Didsbury
Blakebrook
4
to Garton
LANCAS.
CHESH.

Rock Savage

A Seat of the Noble
& Rt. Honble. Jno. Sa:
vage E. of Rivers
created Viscount
[illegible] of Rock-
Savage, & E. Rivers
Nov. 1. 1636. ao Car. 12
[at 94]

Haulton [at 93]

Here Hugh Lupus E. of Chester Ao 1071 built a Castle wch he gave together with ye Barony to Nigellus Cosin a Norman; whom he also created Constable & Marshal of Chester From his Posterity it came to ye Crown & is now a Member of the Dutchy of Lancaster maintaining a very extensive Jurisdiction in the Countrey round it by the Name of Halton Fee or the Honor of Halton having a Court of Record Prison &c The Kings Officers of the Dutchy about Michaelmas yearly keep a Law day at ye Castle wch still remains a stately Building & there is a Court held once a Fortnight for the determining matters within their Jurisdiction But Felons &c are carried to Chester Sessions to receive sentance Mt. on Sat. & a Fair on ye Nativity of ye B Virgin.

At Warrington 24 Poor Boys are taught and cloathed out of the Estate, given by Peter Leigh of Lime, Esqr. for Building Trinity Chappel & a School in the Town The Minister keeps an Usher to teach some Children Gramar till they are fit to be put out Apprentices, And then they have a Bible, Comon Prayer Book, & a suit of Cloaths given them The Town is large & well built & has a very plentifull Mt. on Wedn for Corn, Cattle, Linnen &c.

This Town gives Title to ye Noble George Booth created E. of Warrington Apr. 17th 1600. 2d W. & M. Cheif Seat at Dunham Massey in Com. Chester.

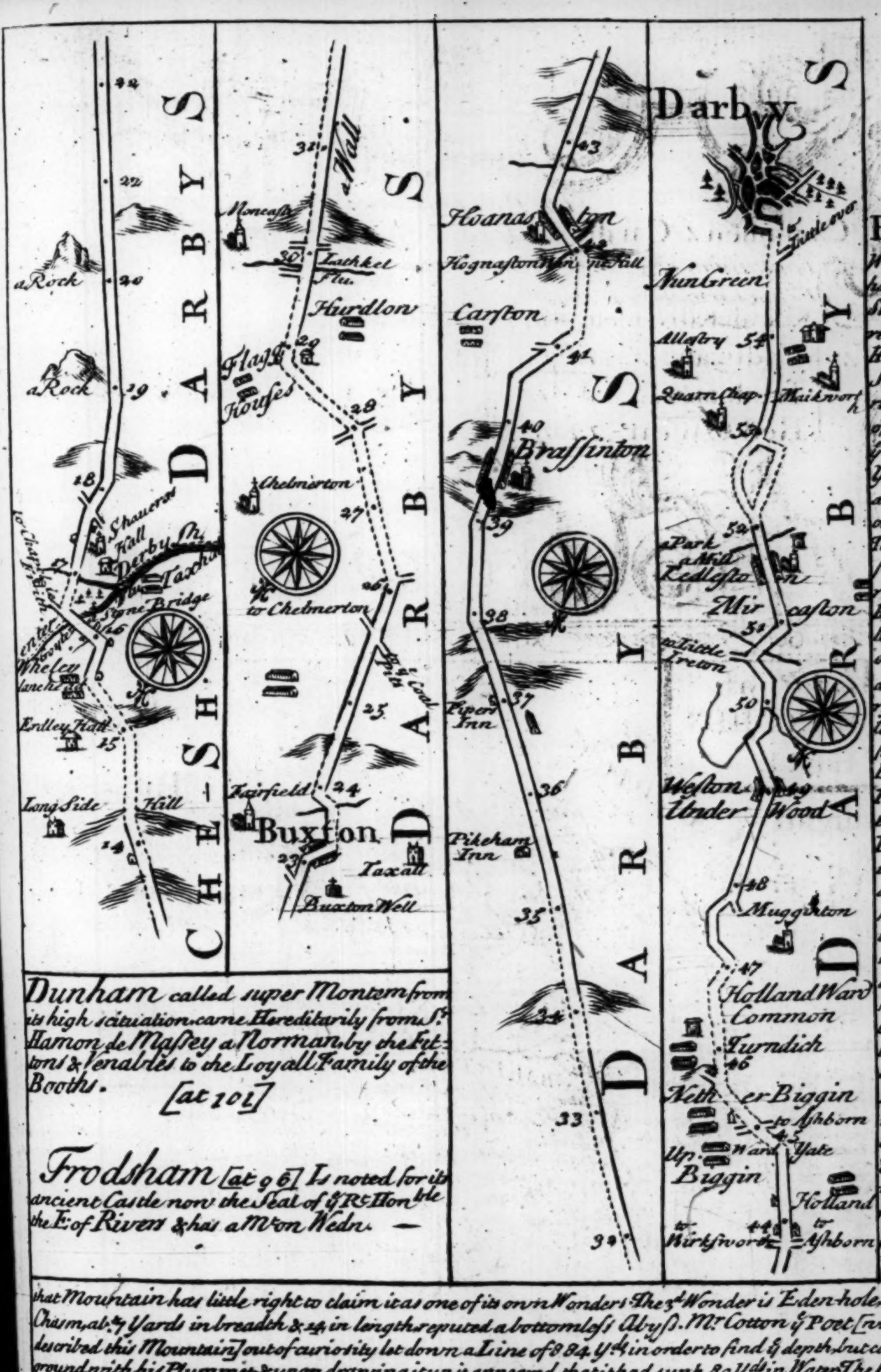
Darby
Nun Green
Allastry
Quarn Chap.
Maikworth
a Park & a Mill
Kedleston
Mircaston
to Little Ireton
Weston Under Wood
Muggington
Holland Ward Common
Turndich
Nether Biggin
to Ashborn
Ward Yate
Up Biggin
Holland
Kirksworth
to Ashborn
Hoanaston
Hognaston Winn
Carston
Brassinton
Piper Inn
Pikeham Inn
DARBYS
Wall
Moneash
Lathkel Flu.
Hurdlon
Flagg Houses
Chelmerton
to Chelmerton
Fairfield
Buxton
Taxall
Buxton Well
DARBYS
a Rock
a Rock
Shawcross Hall
Derby Ri.
Taxall
Stone Bridge
Whaley
Enlley Hall
Long Side
Hill
CHE-SH
DARBYS

Dunham called super Montem from its high scituation came Hereditarily from Sr Hamon de Massey a Norman by the Fittons & Venables to the Loyall Family of the Booths. [at 101]

Frodsham [at 96] Is noted for its ancient Castle now the Seat of ye R^t Honble the E. of Rivers & has a M^t on Wedn. —

Buxton — Whereon ye right hand under a fair Stone building, erected by ye R^t Honble Geo. E^l of Shrewsbury, arise 9 Springs out of a Rock, within ye compass of 8 Yards, of wch 8 are warm & the other very cold: These ab^t 6 Paces from their rise, receive another Hot Springs, & a little farther a Cold one. These Waters are reckoned very good in many Cases, & ye Town affords convenient Lodgings for all Persons accord^g to their Quality. — Buxton Wells being one of ye 7 Wonders of ye Peak, We here take ye opportunity of briefly — mentioning ye rest, among wch is reckoned Chatsworth House, ye most Noble & curious Seat of his Grace ye D. of Devon, wch owing nothing to ye Peak but its scituation. & being cheifly admirable for its — rare Architecture, fine Paintings &c & performance of ingenious Artists. that Mountain has little right to claim it as one of its own Wonders. The 3^d Wonder is Eden-hole, a vast & terrible — Chasm, ab^t 7 Yards in breadth & 14 in length, reputed a bottomless Abyss. Mr Cotton ye Poet [who has ingeniously described this Mountain] out of curiosity let down a Line of 884 Y^ds in order to find ye depth, but could not reach any ground with his Plummet, & upon drawing it up it appeared that it had sunk 80 Y^ds in Water. The E. of Leicester, in Q. Eliz. time sent down a Man in a basket to enquire into ye Nature of this Hole, who being let down 200 Y^ds, ye length of ye Rope, & taken up again, with expectation of wonderful discoveries, was found senseless, & in a short time after dyed of a Phrenzy. The 4th Wonder is ye Mountain called Mam Tor, near Castleton, wch is allmost perpetually showring down great quantities of Earth & Stones, & has so continued for many Ages, (much to ye surprize of many Persons) without being at all visibly diminished. The 5th is Weeding-Wall or Tydes-Wall, a Spring that ebbs & flows like ye Sea, wherein (as ye Tradition goes) one Pool by some held to be a Theif, by others an Hermit formerly resided. The 6th is Pools-hole, 'tis a vast Subterraneous Cavern, wherein a petrifying Water dropping from ye Arched Rocks has accidentally produced several strange Figures & shapes. The 7th & last Wonder is ye Devils-Arse or Peaks-Arse, a Subterraneous Cavern, likewise much of ye same Nature wth Pools-Hole. Mr Hobs as noted a Man for learning & ingenuity, as his abuse of both had ye curiosity narrowly to view this Mountain, & has described very elegantly in Latin Verse, as Mr Cotton has likewise done in English Verse.

The Roads from

Camarthen *to* Cardigan *to* Lladebar *& to* Aberiſtwith

Containing 18: 20: 15 com. & 26: 27'7: 23'4 mea. Miles

From Carmarthen	*com*	*mea*		*com*	*mea*
Kilvah Kilreaden	10	14	Llandeber	20	27'7
to Cardigan	18	26	Tallaſavern	5	7'2
Tredraier	8	10	Llanruſted	10	15'7
Red Owen	14	18'1	Aberiſtwith	15	23'7

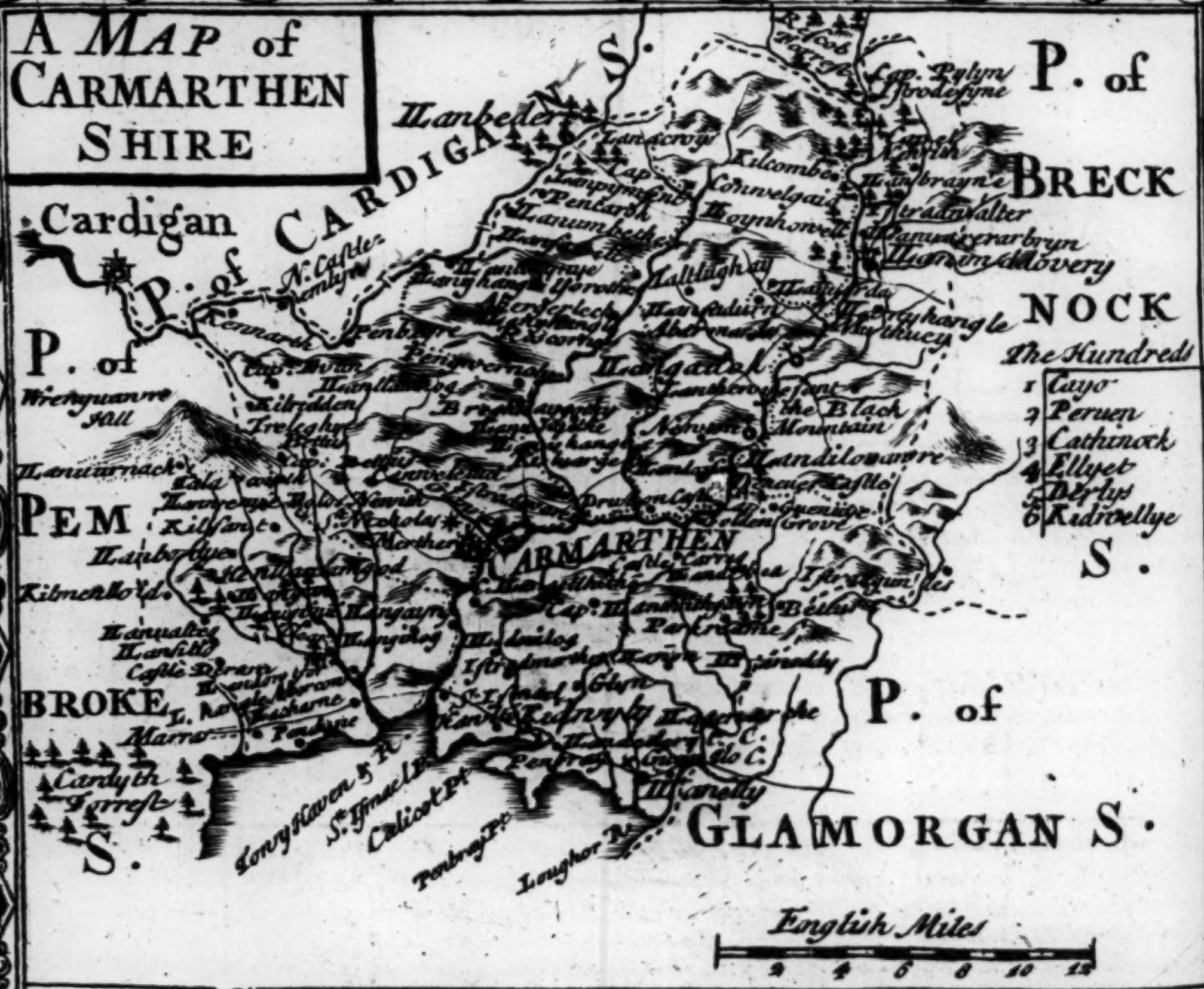
A MAP of CARMARTHEN SHIRE
Cardigan
P. of CARDIGAN S.
N. Castle
Emlyn
Llanbeder
P. of BRECKNOCK S.
P. of PEMBROKE S.
P. of GLAMORGAN S.
CARMARTHEN
Llandilovawre
Dinevor Castle
Grongar Hill
the Black Mountain
Llanymdovery
Kilycombe
Llanelly
Kidwelly
Penbray Pt.
Lougher
St. Ishmael Pt.
Long Haven
Calicot Pt.
Pendine
Laugharne
Cardyth Forrest
Kilrhedin
Penboyre
Llanfihangel
Kilsant
Kilmenllwyd
Castle Drawn
The Hundreds
1 Cayo
2 Peruen
3 Cathinock
4 Ellyet
5 Derlys
6 Kidwellye
English Miles
2 4 6 8 10 12

The County of CARMARTHEN *is 102 Miles in Circumference, contains about 700000 Acres, is divided into 6 Hundreds, in which are 8 M.t Towns, 87 Parishes, and ab.t 5352 Houses The Air is generally very good, wholsome & mild, & ye Soil not so Mountainous & steep as in other Countys, here being many Level & plains, loaded with Corn & affording excellent Pasturage, having several pleasant & rich Meadows. Cheif Comodities are Corn, Cattle, Salmon, of ye largest Size Wood, Pit Coal, & best Lead. This County pays to ye 2 Sh. Aid £ 2185-0-3-¾*

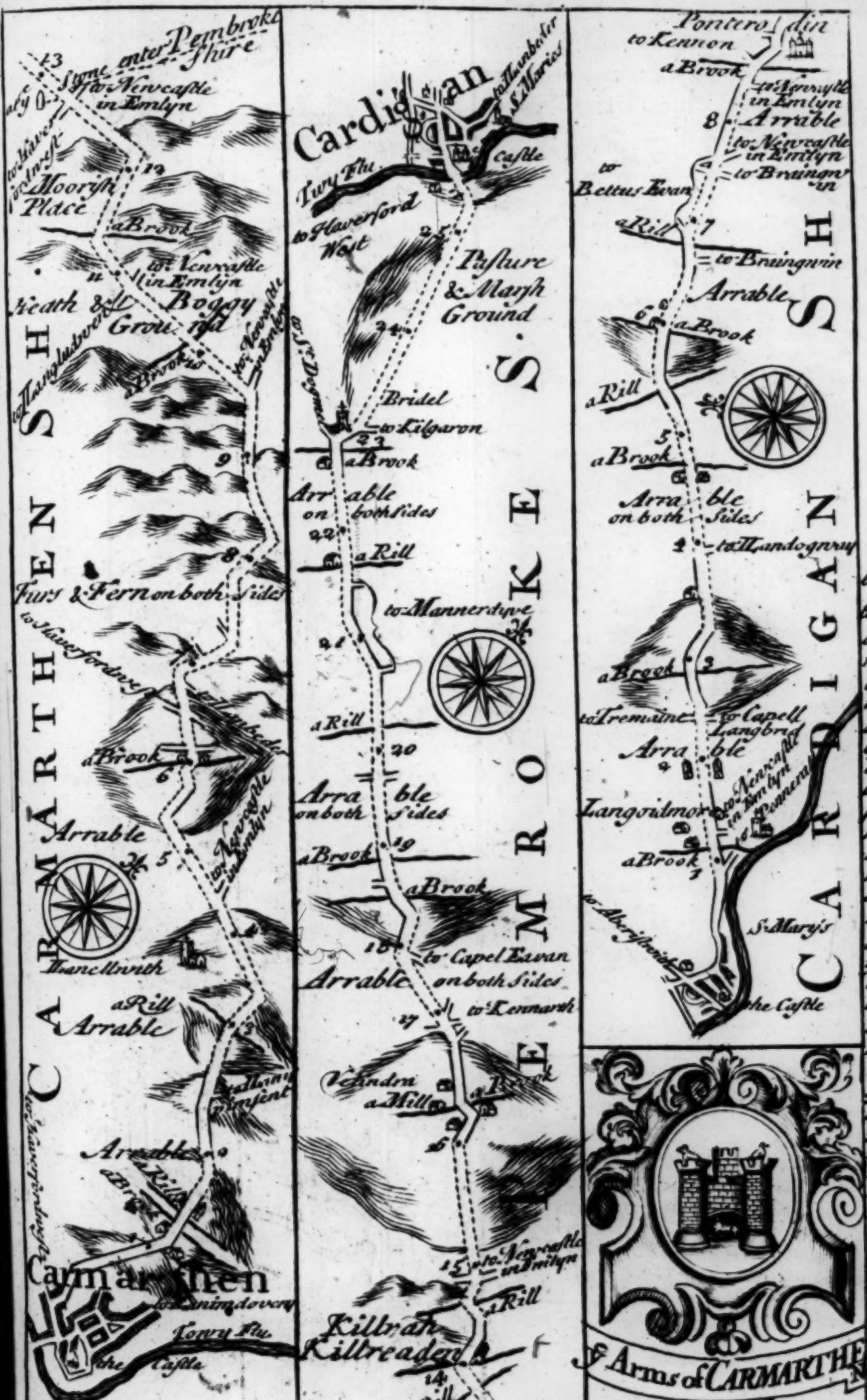
Pontero lldin
to Kennon
a Brook
to Newcastle in Emlyn
8 Arrable
to Newcastle in Emlyn
to Bettus Evan
to Bruingwin
a Rill 7
to Bruingwin
6 Arrable
a Brook
a Rill
5 a Brook
Arrable on both Sides
4 to Llandogwy
a Brook 3
to Tremaine
to Capell Langbrid
Arrable
Langoidmore
to Newcastle in Emlyn
Penrerath
a Brook
to Aberystwith
S. Marys
the Castle
CARDIGAN SH.
Cardigan
to Llanbeder
S. Maries
Tivy Flu.
Castle
to Haverford West
25
Pasture & Marsh Ground
24
to S. Dogmels
Bridel
to Kilgaron
23
a Brook
Arrable on both Sides
22
a Rill
to Mannerdyve
21
a Rill
20
Arrable on both Sides
a Brook 19
a Brook
18 to Capel Evan
Arrable on both Sides
17 to Kennarth
Vekindu
a Mill
a Brook
16
15 to Newcastle in Emlyn
a Rill
Killbrath
Killreadon
14
a Rill
PEMBROKE S.
13 Here enter Pembroke Shire
to Newcastle in Emlyn
to Haverford West
Moorish Place
12
a Brook
11
to Newcastle in Emlyn
Heath & Boggy Ground
to Llangludwen
a Brook
to Newcastle in Emlyn
10
9
8
Furs & Fern on both Sides
to Haverford West
7
a Brook
6
to Newcastle in Emlyn
Arrable
5
to Newcastle in Emlyn
4
Llanellwith
a Rill
Arrable
3
Gallows Convent
to Llanymdovery
Arrable
2
a Rill
a Brook
1
Carmarthen
to Llanimdovery
Tony Flu.
the Castle
CARMARTHEN SH.
ye Arms of CARMARTHEN

At 23 M. a turning leads to **Kilgaron**, a place anciently famous for a Castle, built by Giraldus, who was made President of ye County by K. Hen. 1st. The Town being situate on ye Riv. Tivy is noted for its excellent Salmon. For ye River here falling headlong, makes a very famous Salmon Leap, the Salmon making up from ye Sea towards ye Shallows of ye River and coming to this Cataract, bend their Tails to their Mouths, nay sometimes yt they may leap wth greater Strength hold it in their Teeth, & then upon disengaging themselves from their Circles, with a certain violence, they cast themselves from the Water, up to a great height, even to ye Admiration of the Spectators.

Carmarthen

Is a Fair & Populous Town, & of good resort; scituate on Navigable Tony, wth a very commodious Key for small Vessels: It is plentifully supplyed with Salmon, & other Fish, from the said River, & with Flesh, Fowl, &c. from ye Country adjacent, at a very reasonable rate. — It had formerly Walls, & a very Strong Castle wch were repaired, wth considerable Additions, by **Gilbert de Clare**, for ye defence of ye Town; wch had been often besieged, & burnt, by ye Welsh Princes **Griffydd ap Rhys**, & his Brother **Rhys**. The Corporation (wch sends a Memb. to Part.) consists of a Mayr 2 Sheriffs, 16 Ald., a Tn Clerk, Swd Bearr, & 2 Serjeants at Mace &c. Here flourished ye famous **British Merlin**, Ao 480 who for his extraordinary Learning in those times, & some Skill in ye Mathematicks, was reputed a Prophet, or Magician. Mts Wedn. & Sat. Fairs Augt 1st & 20th Septr 28th & Novr 1st.

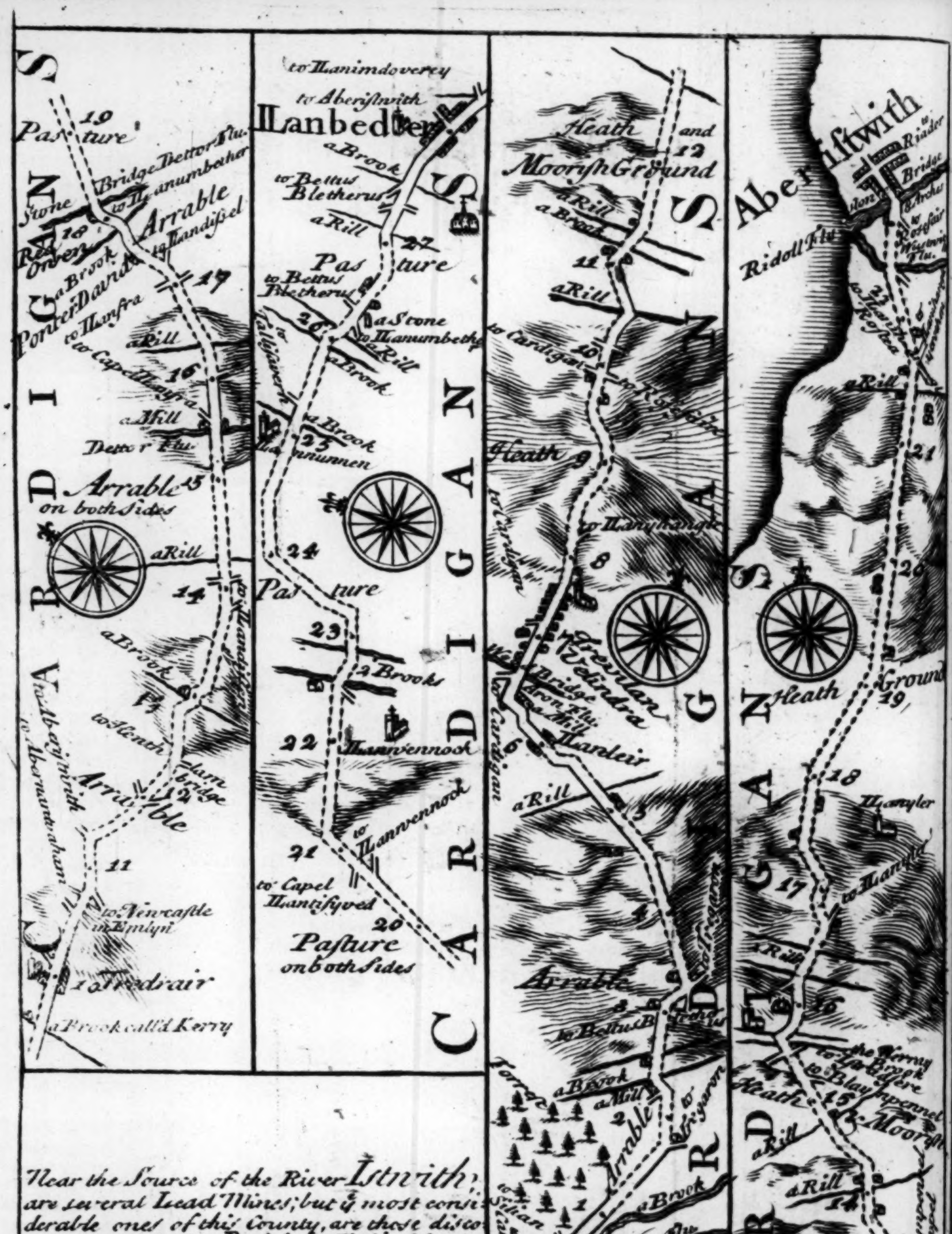
Aberistwith
to Riader
Bridge
6 Arches
to Rosefair
Ridoll Flu.
Ystwith Flu.
a Rill
21
20
Heath
Ground
19
18
Llanyler
17
to Llanilar
a Rill
16
the Kerry
a Brook
to Blaynpennel
Heath
15
Moor
to Blaynpennel Chappel
a Rill
a Rill
14
to Llansanfraid
13
CARDIGAN SHIRE
Heath and Moorish Ground
12
a Rill
a Brook
11
a Rill
10
to Cardigan
to Rosefair
Heath
9
to Cardigan
to Llanylhangle
8
Trevlan Velindra
Bridge
Aron Flu.
a Mill
Llandeir
6
to Cardigan
a Rill
5
4
3
Arrable
to Bettus Bledrus
to Tregaron
a Brook
a Mill
2
1
Forrest
to Silian
a Brook
Trey Flu.
to Llanimdovery
Lanbeder
CARDIGAN SHIRE
to Llanimdovery
to Aberistwith
Llanbeder
a Brook
to Bettus Bletherus
a Rill
27
Pasture
to Bettus Bletherus
26
a Stone
to Llanumbether
a Rill
a Brook
25
a Brook
to Llanunnen
24
Pasture
23
2 Brooks
22
Llanvennock
21
to Llanvennock
to Capel Llantisyved
20
Pasture on both Sides
CARDIGAN SHIRE
19
Pasture
Bridge
Bettor Flu.
to Llanumbether
Stone
Arrable
18
Red Owen
to Llandissel
a Brook
Ponter David
17
to Llanfra
a Rill
to Capel Llanfra
16
a Mill
Dettor Flu.
Arrable on both Sides
15
a Rill
14
to Llandissel
a Brook
13
to Henth
Llam bridge
to Aberistwith
to Abernantahan
Arrable
12
11
to Newcastle in Emlyn
10 Tredrair
a Brook call'd Kerry

Near the Source of the River *Istwith* are several Lead Mines; but ye most considerable ones of this County, are those discovered Ao 1690 at Bulch-yr Eskir hir. the Ore here was so near ye surface of the Earth that (as 'tis said) the Moss and Grass did but just cover it.

The River *Ridoll* springs at the Foot of Plymillimon Hill, which terminate the North part of the County, and pours forth besides this, those 2 Noble Rivers the Seaverne & ye Wye.

The Roads from

Chelmsford *to* St. Edmunds Bury &c.

Containing 35:22 com. & 43'3:27'3 mea. Miles.

to	Braintry . . .	9	11	Lavenham	26	31'6
	Sudbury . . .	21	25'2	St. Edmunds Bury	35	43'3

From Chelmsford to				Dunmow	20	22'6
Thaxted . . .	16	19 6		Saffron Walden	22	27'3

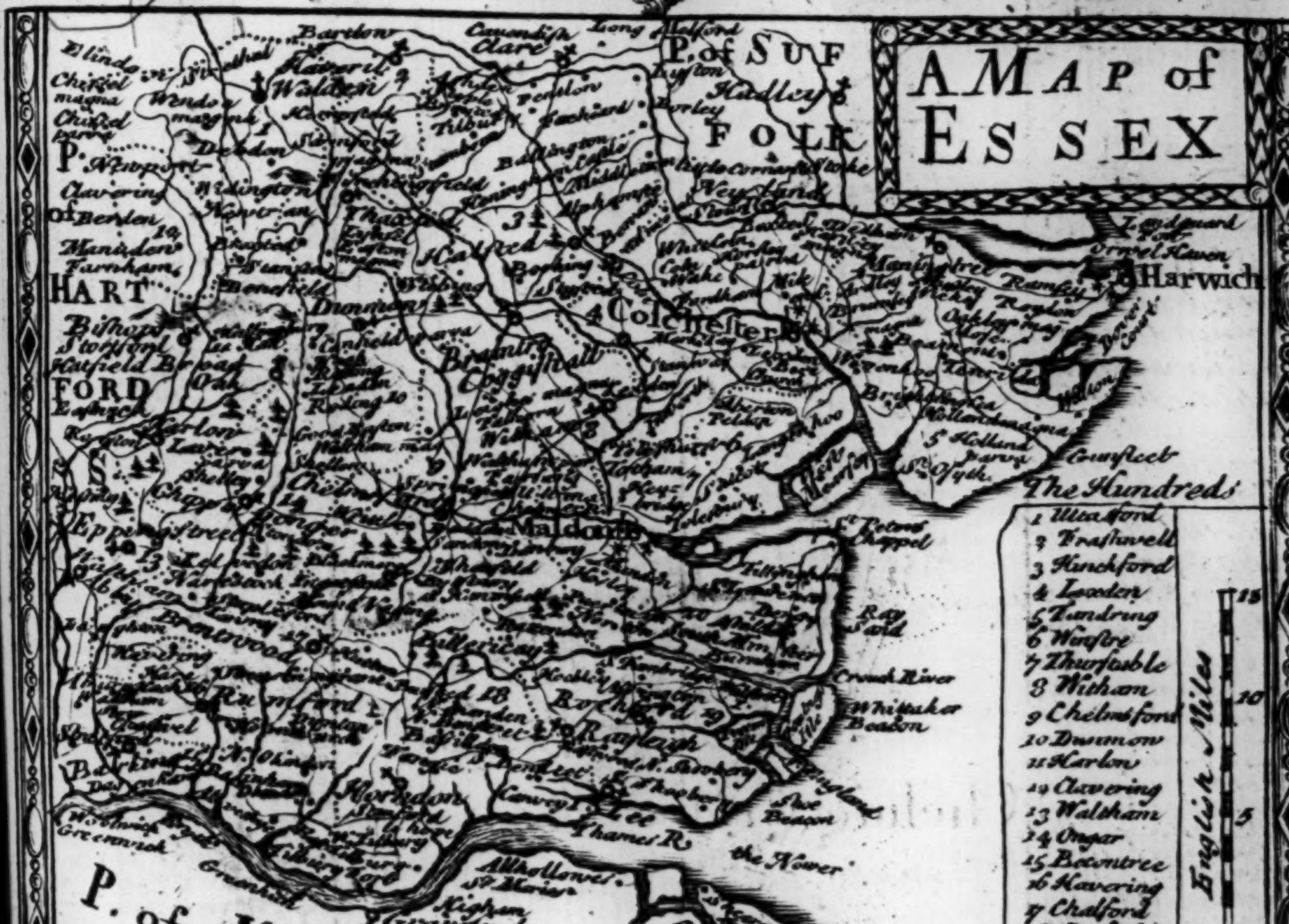
A MAP of ESSEX
P. of SUFFOLK
HARTFORD
P. of KENT
Harwich
Colchester
Maldon
Dunmow
Waldon
Braintry
Rumford
Thames R.
the Nower
Queenboro
Gravesend
Greenwich
The Hundreds
1 Uttelsford
2 Freshwell
3 Hinckford
4 Lexden
5 Tendring
6 Winstree
7 Thurstable
8 Witham
9 Chelmsford
10 Dunmow
11 Harlow
12 Clavering
13 Waltham
14 Ongar
15 Becontree
16 Havering
17 Chelsford
18 Barstable
19 Rochford
20 Dengy
English Miles
5
10
15

The County of ESSEX is 146 Miles in Circumference; contains 1240000 Acres, is divided into 20 Hundreds, has 27 Market Towns, 3 of which sends Members to Parliam.t 415 Parishes, and about 34819 Houses. The Air is temperate, but toward the Sea and Thames moist and Aguish. The Soil in some places is so rich that after 3 years bearing Saffron, it will bear good Barley for allmost 20 years together without dunging. This County produceth abundance of Corn, Cattle, Wood, Saffron, Fowl & Fish. Is noted likewise for Cloths, Stuffs & Hops. This County pays to ye 4 Sh. Aid 45583-10:18. The Ld. Lieut. is ye Noble Hen. E. of Suffolk. This County gives title to ye Noble Will. Capel created E. of Essex Apr. 20th 1661 by Car. 2d. Chief Seat at Cashiobury & Hadsham Hall both in this County.

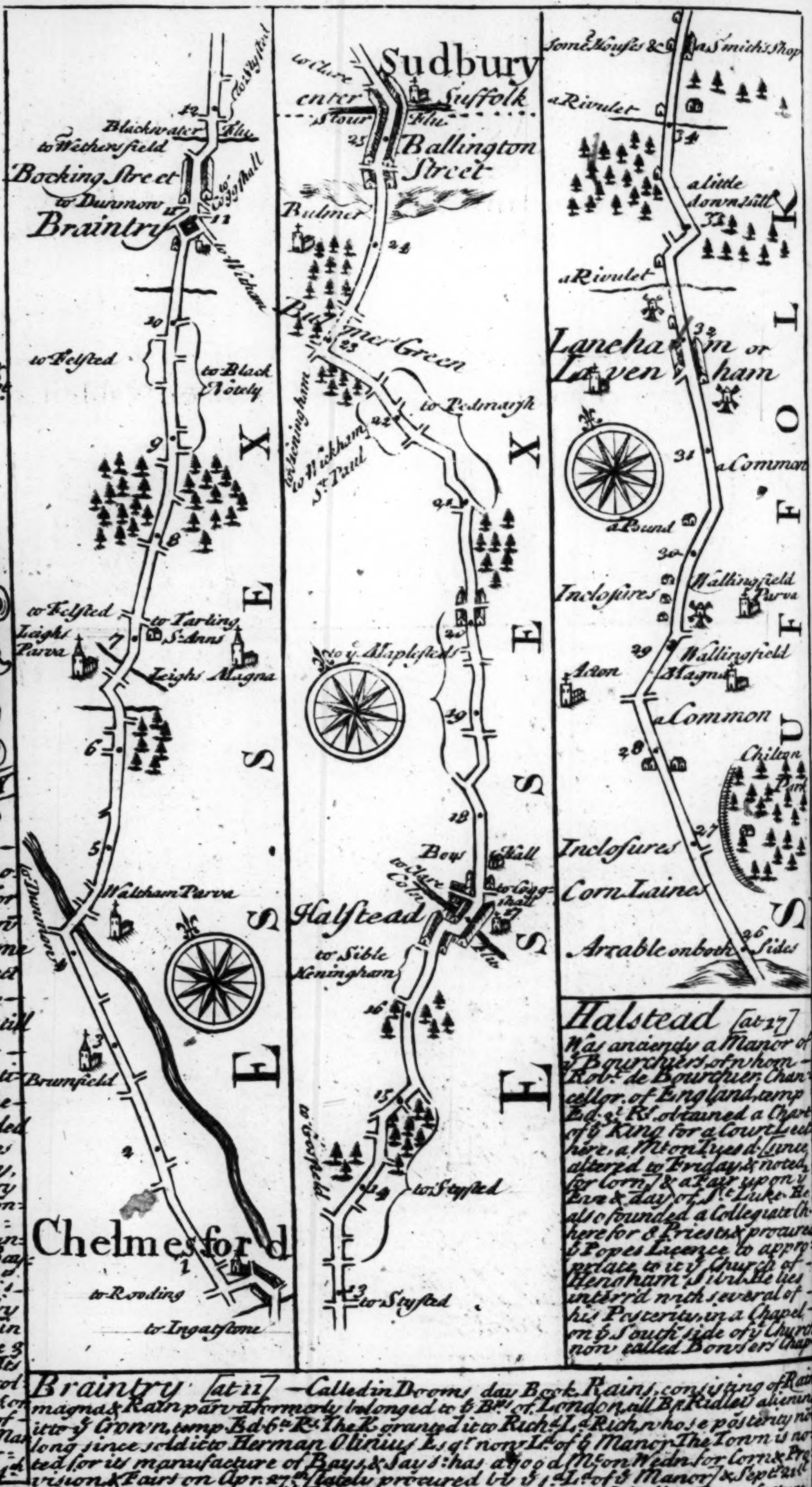
Sudbury
Suffolk
enter
to Clare
Stour Riv.
Ballington Street
Bulmer
Bulmer Green
to Pedmarsh
to Heningham
to Wickham St. Paul
to ye Maplestead
Bow Hall
to Clare
Colne
to Coggeshall
Halstead
to Sible Heningham
to Gosfield
to Stysted
Blackwater Riv.
to Wethersfield
Bocking Street
to Coggeshall
to Dunmow
Braintry
to Witham
to Felsted
to Black Notely
to Tarling
St. Anns
Leighs Parva
Leighs Magna
Waltham Parva
to Dunmow
Brumfield
Chelmesford
to Rooding
to Ingatstone
Some Houses
a Smith's Shop
a Rivulet
a little down hill
Laneham or Lavenham
a Common
a Pound
Inclosures
Wallingfield Parva
Wallingfield Magna
Acton
a Common
Chilton Park
Inclosures
Corn Laine
Arrable on both Sides
ESSEX
ESSEX
SUFFOLK

Lavenham

Has a fair Church & Steeple, & a good Mt on Thursd. [at 32]

ye Arms of SUDBURY

Sudbury

i.e. the Southern Borough, Is supposed to have been formerly the Shire Town & to have had ye Name given it with respect to Norwich i.e. the Northern Vill. It still retains ye preeminence in Ecclesiastical Iurisdiction, the County being divided into 2 Archdeaconries of Suffolk & Sudbury, The Corporation is very ancient by Chart & consists of a Mayr & 6 other Ald. 24 Com Council Men a Recordr Bayliff Town Clerk, Serjt at Mace. The Membrs of Parl are elected by ye Freemen at large in No abt 800. There are 3 Par. Chs in ye Town. Its cheif Trade is in ye Woollen Manufacture. Mt on Sat. for all manner of Provisions, & Fairs Mar 12th June 20th & St Bartholomew's d. Aug. 24th

Halstead [at 17]

Was anciently a Manor of ye Bourchiers, of whom Robt de Bourchier, Chancellor of England, temp Ed. 3d Rs obtained a Chart of ye King for a Court Leet here, a Mt on Tuesd. [since altered to Friday & noted for Corn] & a Fair upon ye Eve & day of St Luke. He also founded a Collegiate Ch. here for 8 Priests & procured ye Popes Licence to appropriate to it ye Church of Hensham Sibil. He lies interr'd with several of his Posterity in a Chapel on ye South side of ye Church now called Bonsers Chap

Braintry [at 11]

—Called in Domes day Book Rains, consisting of Rain magna & Rain parva formerly belonged to ye Bps of London, till Bp Ridley aliening it to ye Crown, temp Ed. 6ti Rs. The K. granted it to Richd Ld Rich, whose posterity not long since sold it to Herman Olinius Esqr now Ld of ye Manor. The Town is noted for its manufacture of Bays & Says: has a good Mt on Wedn for Corn & Provision & Fairs on Apr. 27th [lately procured by ye 1st Ld of ye Manor] & Sept. 21 holding 3 d each. As This Town is noted for considerable dealers in that branch of ye Woollen Manufacture before mentioned, so it is honoured with an Inhabitant of eminent Learning in his Profession & other Studies viz. Mr Sam. Dale, Apothecary & Author of ye Pharmacologia, seu manductio ad Materiam medicam Impress. Londini Ao 1693 & 1710 & a supplement to it printed at London 1705. He was an intimate Freind & assistant to ye excellent Botanist Mr Ray: among many Benefactors to this Parish ye most remarkable was Henry Smith Esqr who is said to have been once a Beggar, & from a Dog that constantly followed him was called Dog Smith: He left at his Death 2800 to be laid out in land for ye relief of ye Poor of ye Par. of Braintree, Henham, Tarling, Toleshunt Darey, & Dovercourt.

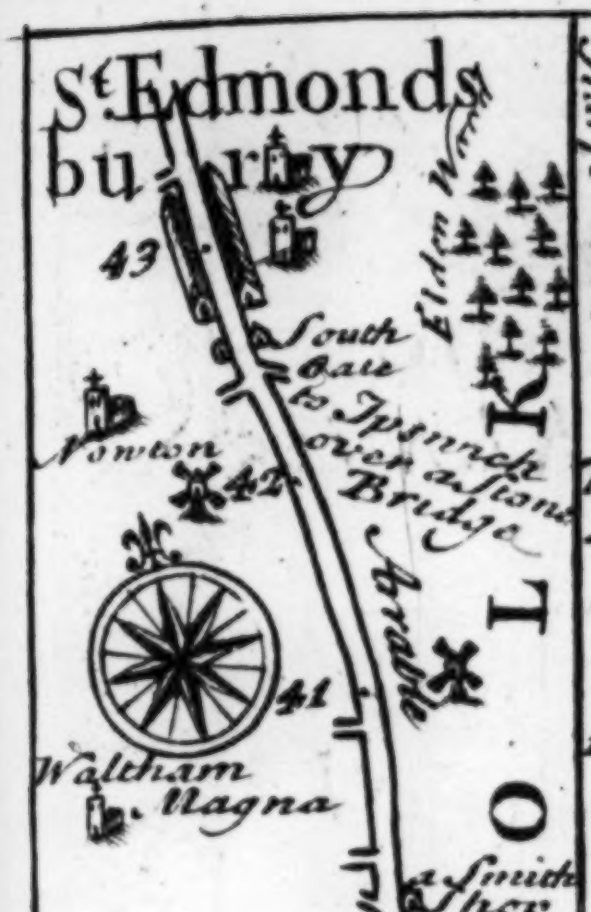
St. Edmondsbury
43
South Gate
to Ipswich
over a Stone Bridge
Eldon Wood
Nowton
42
Arable
41
Waltham Magna
K
L
O
F
a Smith Shop
40
Waltham Parva
a Stream of Water running in the Way
39
an old Ruin'd Abby or Priory
Monk Bradfield
38
a Chappel without a Steeple
a Smiths Shop
Bradfield
37
Cross Green
& a Smiths Shop
Welton
Poppers
Felsham
36
Cocksfield
Stream running South
35
S
U
F
F

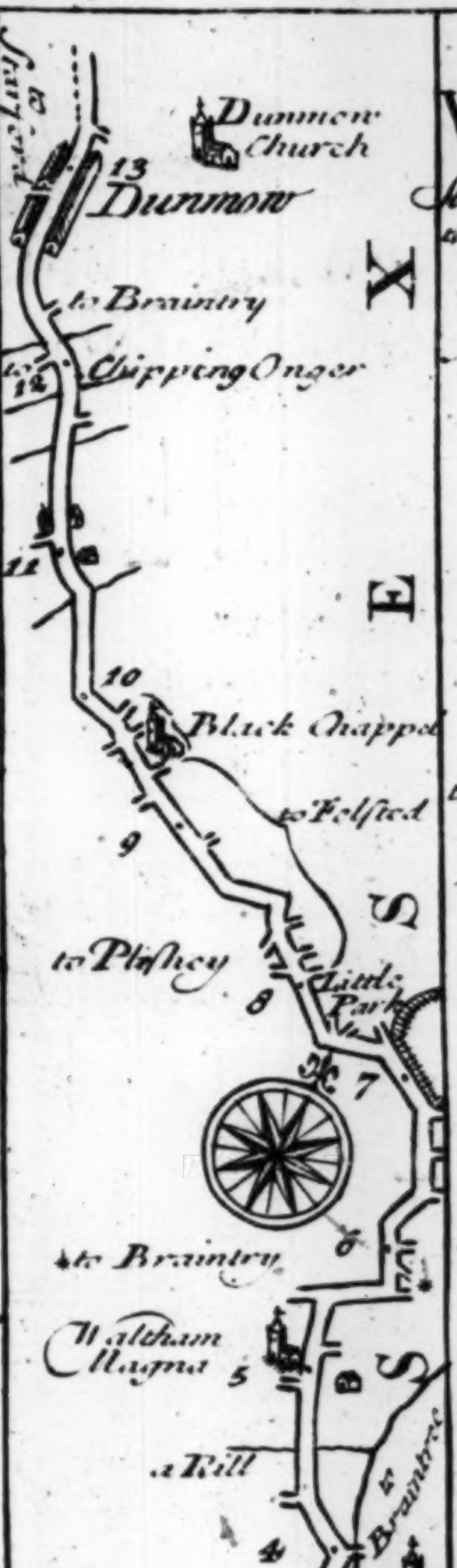
to Saffron
13
Dunmow
Dunmow Church
to Braintry
12
Chipping Onger
11
X
E
10
Black Chappel
to Felsted
9
to Plashey
8
Little Park
7
S
to Braintry
6
Waltham Magna
5
S
a Rill
4
to Braintree
Bramfield
3
Waltham Parva
2
E
1
to the Rooding
Chelmesford
to Colchester
to Ingatstone

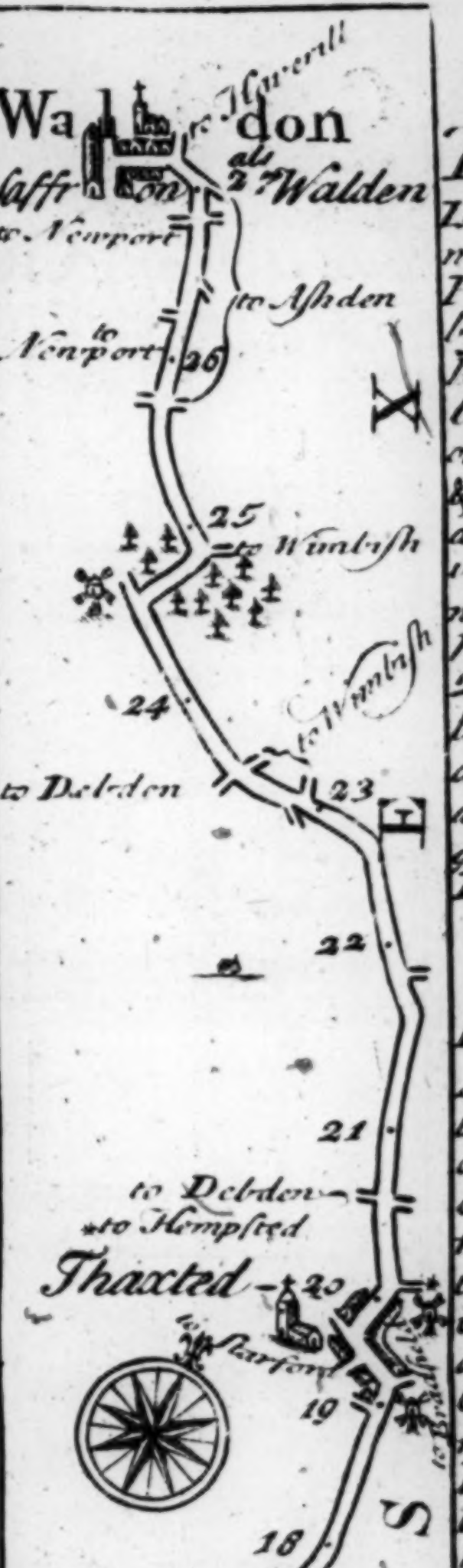
Walden
Saffron Walden
to Haverill
27
to Newport
to Ashden
to Newport
26
X
25
to Wimbish
to Wimbish
24
to Debden
23
E
22
21
to Debden
to Hempsted
Thaxted
20
to Saffron
19
to Bradfield
S
18
17
to Lynsey Parish
to Stebbing
S
16
a Rill
Great Easton
the Hall
15
E
14

Thaxted

Is a Town of Note & was incorpd by K. Phil. and 2. Mary by the name of the Mayor Bayliffs, & Comonlty of ye Town of Thaxted. 2. Eliz. & K. Ias. 1st confirm'd and enlarg'd its privileges, so that 'tis now govern'd by a Mayor [who is of ye Quorum within ye liberty and Borot] a Recordr, 3 Bayliffs and abt 20 cheif Burgesses. Mt on Frid. Fair on Lamas-day.

[at 20]

Dunmow

Supposed by some to be ye Cesaromagus of ye Romans, wch others place at Burnwood als Burghsted or at Chelmsford is a very ancient Tn and, as appears by ye Conquerors survey was partly held by Richd Fitz-Gislebert E. of Brian in Normandy and partly by Swenus of Essex, who both assisted ye Conqueror in obtaining this Kingdom. It is at present govd by 12 Headboroughs and 2 Bayliffs or Cheif Officers chosen out of them yearly; enjoys a good Market on Sat. for Corn &c. & Fairs on Apr. 25. and Oct. 28th

[at 13]

Waldon,

Called also Saffron Waldon from ye plenty of Saffron which ye Soil has produced in ye 2 last Centuries [a comodity never known to grow in England till ye reign of K. Ed. 3d.] was granted by ye Conqueror to Ieoffrey de Mandeville or Magna Villa, whose Grandson Ieoffrey E. of Essex built him a famous Castle here for his residence, and a religious House which was at first a Priory afterwds an Abbey of Benedictines Ao. 1136, and by K. Hen. 8th upon ye dissolution granted to his Chanceller Sr. Thos. Audley afterwds Baron of Walden, whose Grandson Thos. [Son to ye D. of Norfolk by Margaret his Daughter] created E. of Suffolk by K. Ias. & then Ld Chamberlain, erected a very stately Fabrick out of its ruins, giving it the Name of Audley End, which it still retains: It was once by much ye largest Pallace of any in England, & one Court of it, which is all that now remains, affords at present a very noble Mansion to ye Rt. Honble ye E. of Suffolk. This Town was incorporated by K. Ed. 6th and is govd by a Mayr. & 24 Ald. out of whom is yearly chosen a Treasurer or cheif Officer, and a Chamberlains his Assistants. It has a plentifull Market on Saturd. and a Fair on Octr. 21st —

The ROAD from CHELMSFORD to MALDON & RALEIGH in ESSEX & GRAVESEND in KENT &c

Containing as follows.

From Chelmsford to		
Malden	8	9'5
Raleigh	10	13
Billericay	7	8'6
Gravesend	20	23'4

From CANTERBURY to		
Sandwich	10	13'5
Deal	14	18'5
Dover	16	17

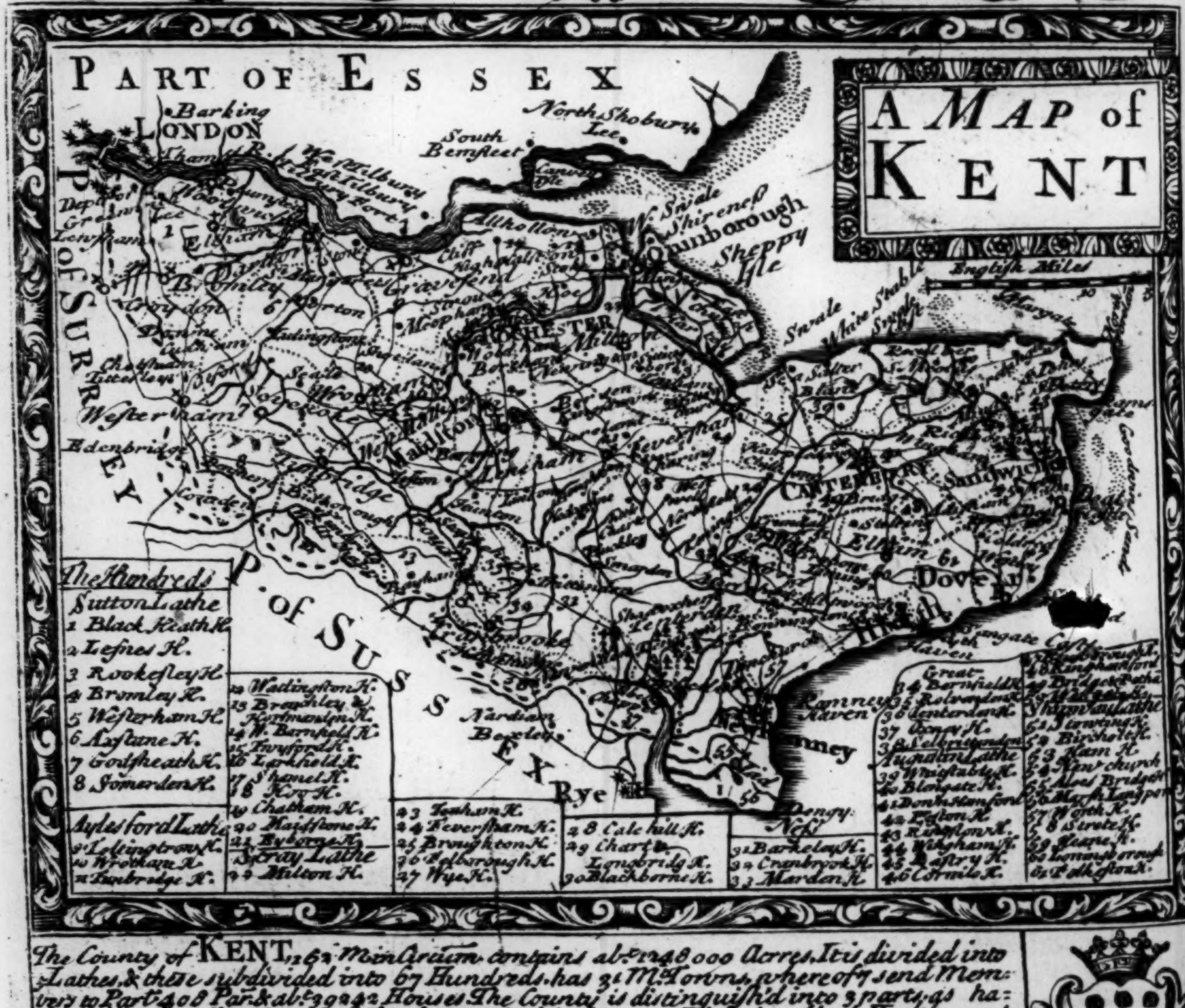
PART OF ESSEX
A MAP of KENT
P. of SURREY
P. of SUSSEX
English Miles
LONDON
Barking
North Shobury
South Bemfleet
Sheppy Ile
Gravesend
ROCHESTER
Maidstone
CANTERBURY
Sandwich
Dover
Rye
Romney
Romney Haven
Dengy Ness
Sandgate Castle
Edenbridg
Westerham
Croydon
The Hundreds
Sutton Lathe
1 Black Heath H.
2 Lesnes H.
3 Rookesley H.
4 Bromley H.
5 Westerham H.
6 Axstane H.
7 Godsheath H.
8 Somerden H.
Aylesford Lathe
9 Lestingtrow H.
10 Wrotham H.
11 Tunbridge H.
12 Watlington H.
13 Brenchley & Horsmonden H.
14 W. Bernfield H.
15 Twyford H.
16 Larkfield H.
17 Shamel H.
18 Hoo H.
19 Chatham H.
20 Maidstone H.
21 Eyborne H.
Scray Lathe
22 Milton H.
23 Teynham H.
24 Feversham H.
25 Broughton H.
26 Felborough H.
27 Wye H.
28 Calehill H.
29 Chart & Longbridg H.
30 Blackborne H.
31 Barkeley H.
32 Cranbrook H.
33 Marden H.
Great Bernfield H.
34 Bernfield H.
35 Rolvenden H.
36 Tenterden H.
37 Oxney H.
38 Selbrittenden
Augustin Lathe
39 Whitstable H.
40 Blengate H.
41 Downhamford
42 Preston H.
43 Ringslow H.
44 Wingham H.
45 Eastry H.
46 Cornilo H.
48 Kinghamford
49 Bridge & Petham
Shepway Lathe
51 Stowting H.
52 Bircholt H.
53 Ham H.
54 Newchurch
55 Aloes Bridge
56 St Mary's Marsh Langport
57 Worth H.
58 Streete H.
59 Heane H.
60 Loningborough
61 Folkestone H.

The County of **KENT**, 162 Mi in Circum contains ab^{t} 1248000 Acres. It is divided into 5 Lathes, & these subdivided into 67 Hundreds, has 31 Mt Towns, whereof 7 send Members to Parl^{t} 408 Par^{s} & ab^{t} 39242 Houses. The County is distinguish'd into 3 parts, as having their peculiar Portions. The first is Healthy but not Rich, the 2^{d} both Healthy and Rich, the 3^{d} Rich but not Healthy, for here Strangers get a Kentish Ague, wch seldom forsakes them till it has laid them in their Graves. The Soil is various but generally Fruitfull, abounding in Corn, Woods, Parks, Meadows &c. The Inhabitants glory in ye preservation of their privileges of ye Gravellkind, wch is 1st The Heirs Male share all ye Land alike. 2 The Heir is at 15, at full Age to sell or alienate. 3^{d} Tho ye Father were convicted of Treason yet ye Son enjoys his Inheritance. Cheif Comodities are Corn, Cattle, Fruit, especially Pippins & Cherries, Woad & Madder for Dyers, Hops, Wood, Flax, Saintfoyn, Samphire near Deal, Fowl & Fish, Its Riv^{s} afford plenty of Fish, Fordwich Trouts near Canterbury are incredibly large. This County pay^{s} to ye 4^{s} Aid £ 45722-4-9. The Ld Lieut^{t} is y^{e} Noble Lewis E. of Rockingham. This County gives title to his Grace Henry de Grey, Created D. of Kent Apr. 28th 1710. 9 Annæ. Cheif Seats at Wrast house & Harold in Bedfordshi & Burbath in Leicester sh.

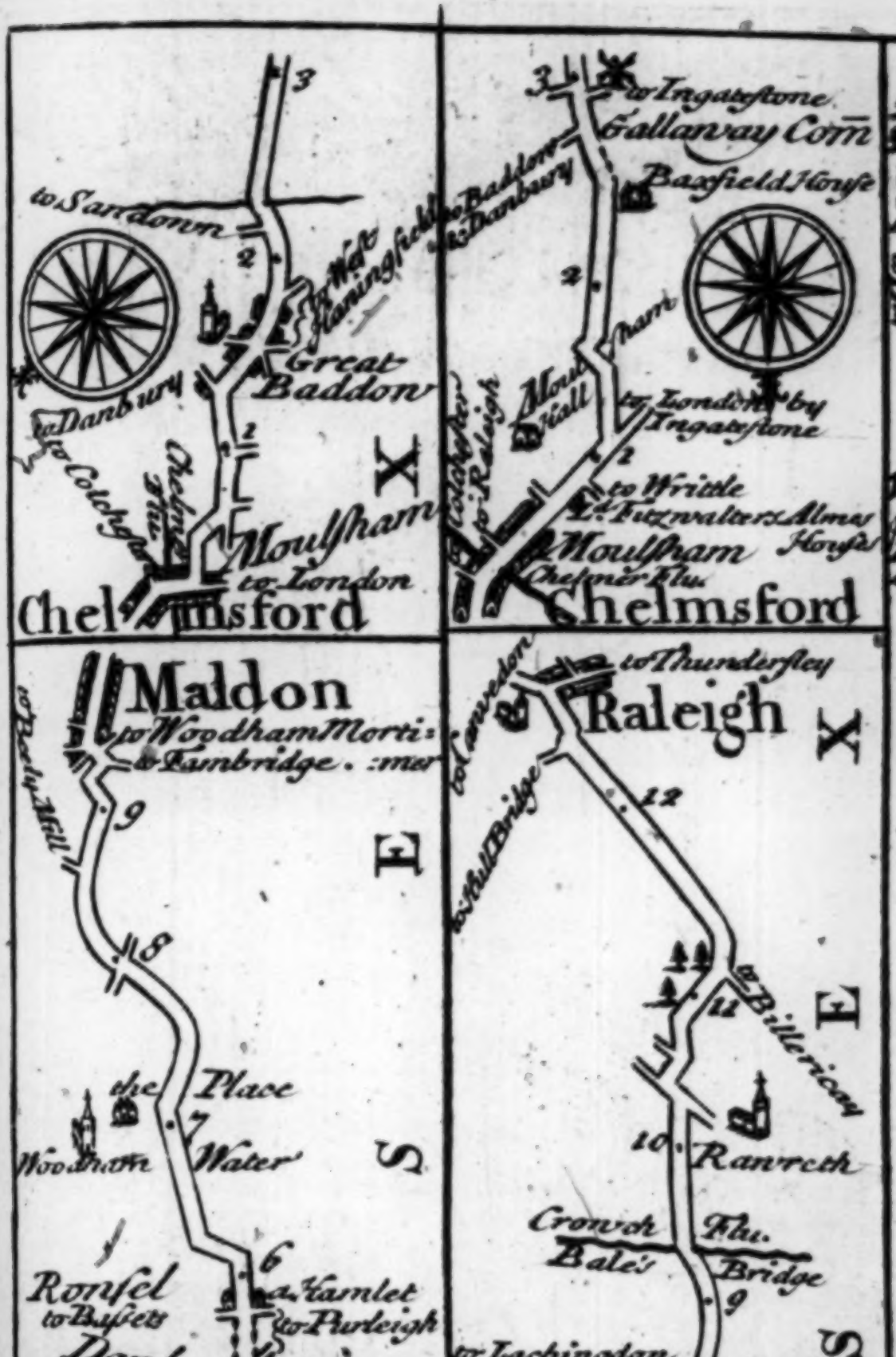
Chelmsford
Moulsham
to London
to Colchester
to Danbury
Great Baddon
to Sandown
to West Haningfield
to Baddow
to Danbury
3
2
1
ESSEX
Chelmsford
Moulsham
Chelmer Flu.
Ld. Fitzwalter's Alms House
to Writtle
to London by Ingatestone
to Raleigh
Moulsham Hall
Baxfield House
Gallanway Com.
to Ingatestone
3
2
Maldon
to Woodham Mortimer
to Fambridge
to Beely Mill
9
8
the Place
Woodham Water
7
Ronsel
to Bassets
6
a Hamlet
to Purleigh
Danbury Common
5
to Graces
Danbury
the Park
Danbury Place
4
3
Sandown
to Little Baddon
2
Great Baddon
to Raleigh
to Colchester
Chelmer Flu.
Moulsham
the Hall
Chelmsford
ESSEX
Raleigh
to Thundersley
to Canvedon
to Hull Bridge
12
11
to Billericay
10
Ranreth
Crouch Flu.
Bale's Bridge
9
to Lachingdon
to Wickford
8
Rattendon
to Woodham Ferrers
7
S. Hanningfield
6
East Hanningfield
to West Hanningfield
5
4
ESSEX


13
to Laindon
12
to Basildon
to Dunton
Bursted Parva
Rill
Noke's Bridge
11
Bursted Magna
10
to Herongate
Wickford Bridge
9
to Brentwood
to Ramsden
Billericay
8
Flint House
7
6
Stock
Stock Com.
to Ingatestone
5
to West Hanifield
4
a Pond
Gallanway Com.
ESSEX

Ye Arms of MALDON

Maldon Is a Borough Town of very great Antiquity, consisting of 2 Bayliffs, 6 Aldermen, a Steward, Record.r, 18 Capital Burgesses, and Comon Burgesses, in Number about 400, who have all Votes in electing the Memb.rs of Parl.t The Town being situate on an Eminence near the Sea, has a convenient Port for Ships of about 400 Tuns, and carries on a good Trade in Coals, Iron, Deals, Corn, &c. M.rk.t on Satterd. and Fairs March 25th, and Sept.r 8th It had formerly 3 Parish Churches, has now but 2. a little beyond it is Black Water Bay, famous for plenty of Walfleet Oysters, so much in request. Here is a Free-School a Library and 40l settled on a Library Keeper the Gift of D.r Tho. Plume a Native of this place who also adds 20l per An to the poor of this Town 200 to build ym a Workhouse and also 100 for establishing a trade of Weaving Sackcloth &c.

Raleigh [at 12 ½] Is an ancient Honour, and has belonging to it a Court Leet, and Baron with gr.t Privileges. M.t on Sat.

Stock [at 5] Here is a memorable Monument erected in ye Church, over ye Body of one M.r Twedy, who built 4 Alms houses in ye Par.

Billericay [at 8] Is a considerable Town, having a very plentifull M.t on Tuesd. for Corn, &c. & a Fair on July 21.st

Gravesend Is a noted Town Corporate, governed by a Mayor, Jurats, &c. having a plentifull M.t Wedn. & Satt. a Fair on Oct.r 19th In ye Reign of K. Richd. ye French to make Reprisals upon the English for the Ravages committed by their Armies in France, under ye Ld. Nevil came up ye Thames with their Ships, & burnt & plunder'd this & several other Towns; K. Hen 8th being sensible how obnoxious ye Coasts of England were to such Insults, raised Fortifications in several places & among ye rest ye Platforms at Gravesend, & Milton & 2 opposite on Essex Side [illegible] 22.]

Ye Arms of CANTERBURY

CANTERBURY is a City of great Antiquity & Fame Said to have been Built by Rudhurdibras or Lud Rudibras a British King about 900 Years before our Saviour: It is a Town & County of it Self by Charter 26th Henry 4th consisting of a Mayor Recorder 12 Aldermen a Sheriff 24 Com. Council-men a Mace & Sword Bearer & 4 Serjants at Mace, Has 14 Parish Churches besides a very Stately Cathedral founded by Lucius ye first Christian King in Britain in which Lye interred Henry 4th & Edw.d ye Black Prince. In ye Guild Hall of this City is held a Court on Monday Weekly for all Civil & Criminall Cases of a Secular Nature & Righting Grievances & deciding Differences between Party and Party & every other Tuesday a Court of Burghmote for ye good Government of the City.

Sandwich

Gives Title to yᵉ Noble Edwᵈ Mountague; Created E. of Sandwich &c. July 12th 1660 12 Car. 2ᵈ.— Chief Seat at Hinchinbrook in Com. Huntingdon.

Arms of SANDWICH

Sandwich

Is a Town of great antiquity, & one of yᵉ Cinque Ports. It was a noted place in the Saxons times, as appears by many remarkable Transactions in or near it, wᶜʰ for want of room we must pass by, as well as yᵉ many calamitous Circumstances that befel it untill yᵉ reign of Q. Eliz. who graciously invited hither yᵉ Walloons (they being obliged to fly their Country for their Religion) and settling here, very much enrich'd yᵉ place by establishing yᵉ Manufactury of Cloth in it. It remains now a Corporation by Virtue of several ancient Charters, by yᵉ stile of yᵉ Mayor, Jurats, & Comonalty of yᵉ Town & Port of Sandwich. This Port has yᵉ same privileges with yᵉ others of sending Representatives to Parl under yᵉ Honᵇˡᵉ Name of Barons who are elected by yᵉ Freemen. Here is a Custom House, comodious Key for Shiping, 3 Parish Chˢ. 3 Hospitals & a Freeschool founded & endowed by Sʳ Roger Manwood a Native of this Town, & Lᵈ. Chief Baron of yᵉ Exchequer temp. Eliz. Rᵃ. for yᵉ encouragement of wᶜʰ Robᵗ Trapes & his Wife have settled on it a maintenance for 2 Scholars, to be sent to Lincoln Coll Oxon.

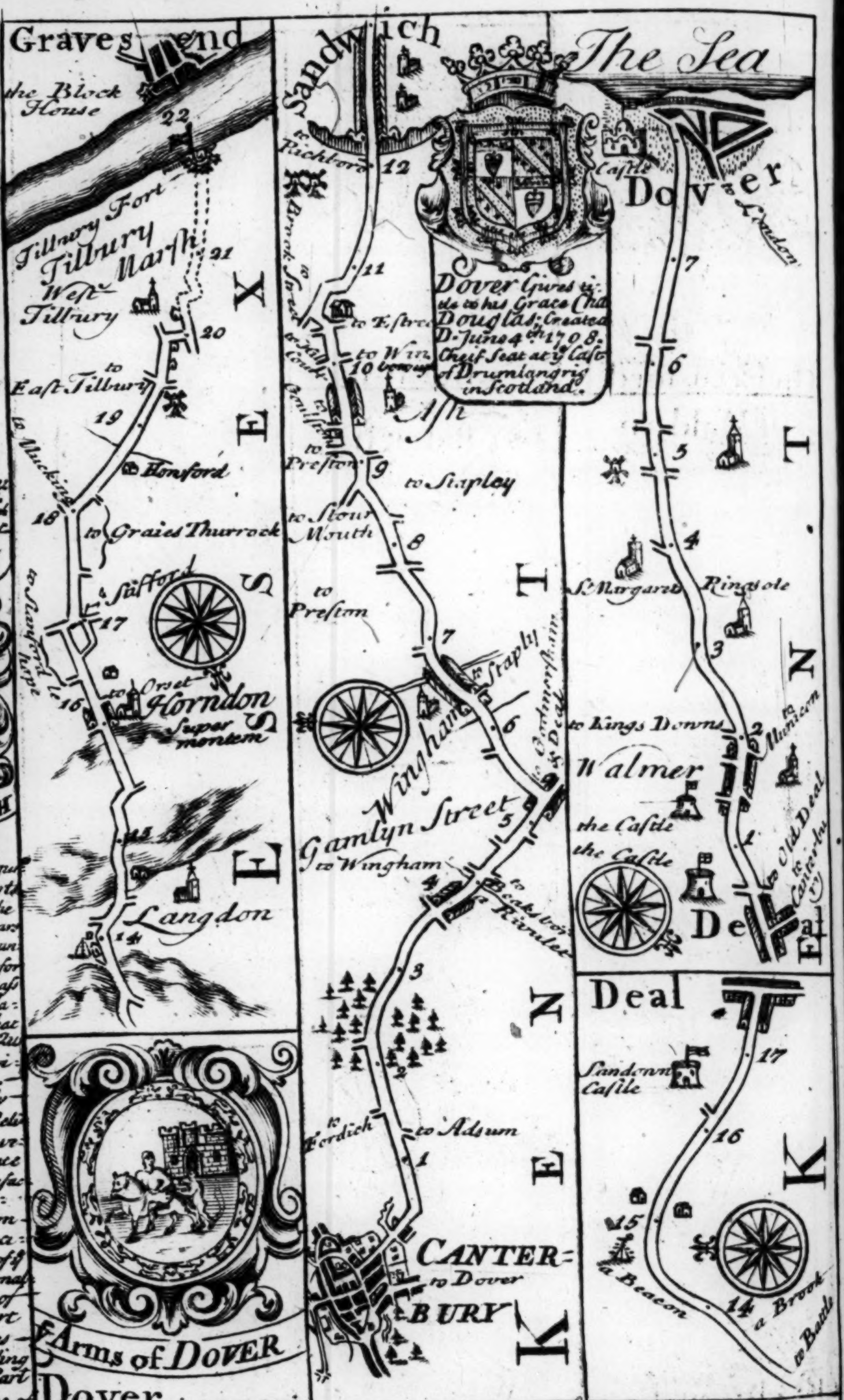
Gravesend
the Block House
22
Tillbury Fort
Tillbury
West
Marsh
Tillbury
21
20
to East Tillbury
19
to Mucking
Horsford
18
to Graies Thurrock
Stifford
17
to Langford hope
to Orset
Horndon super montem
16
15
Langdon
14
E S S E X
Arms of DOVER
Sandwich
to Richboro
12
to Brook Street
11
to Estree
to Winborough
10
Ash
to Preston
9
to Stapley
to Stour Mouth
8
to Preston
7
Stapley
Wingham
6
to Bettmorsham to Deal
Gamlyn Street
5
to Wingham
4
to Beaksborn
Rivulet
3
to Fordich
to Adsum
1
CANTERBURY
to Dover
K E N T
The Sea
Castle
Dover
to London
7
6
5
4
St. Margarets
Ringsole
3
to Kings Downe
2
to Mongeham
Walmer
the Castle
the Castle
1
to Old Deal to Canterbury
Deal
Deal
Sandown Castle
17
16
15
a Beacon
14
a Brook
to Battle
K E N T
K

Dover Gives title to his Grace Chaˢ Douglas; Created D. June 4th 1708. Chief Seat at yᵉ Castle of Drumlangrig in Scotland.

Dover is a very ancient Town & one of yᵉ Cinque Ports: & has for its Members Feversham, Falkestone, Sᵗ. Johns, Sᵗ. Peters, Kingsdown, Burchinton & Ringswold. It was Incorporated by yᵉ Name of Mayor, & Comonalty, who are call'd Jurats; sends Memb. to Parl. elected by yᵉ Freemen. The Castle was built by Julius Caesar, of wᶜʰ yᵉ Lᵈ. Warden of yᵉ Cinque Ports, who is comonly one of yᵉ Prime Nobility, is Constable. In yᵉ said Castle was formerly a Church built by K. Lucius, who endow'd it with yᵉ Toll & Custom of yᵉ Haven, wherein lies buried Sʳ Robᵗ Ashton Constab. of yᵉ Castle abᵗ. 300 Years agoe, who bestowed on this Ch. a very large Bell wᶜʰ wᵗʰ all yᵉ others was begg'd by yᵉ late Sʳ Geo Rook & by him Conferred on yᵉ Tⁿ of Portsmouth. This Tⁿ had formerly 7 Chˢ, has now but 2 viz. Sᵗ Maries & Sᵗ James in yᵉ latter of wᶜʰ are holden yᵉ Courts of Chancery, Admˡᵗʸ &c. for the Cinque Ports.

The Roads from EXETER to DORCHESTER & from Plymouth to Dartmouth.

Containing 40:22 com. & 51:6:30 meas.d Miles.

Biſhops Clyſt	3	3'5	Bridport	29	37
Newton Poplar	9	11	DORCHESTER	40	51'6
Cullyford	17	21'2	Modbury	10	14'2
Lime	22	28	Holwel	17	22'7
Chiddiock	27	34'5	Dartmouth	22	30

Dorcheſter — The Old Durnovaria. Is a Town very pleasant in its scituation, and delightfull in its Prospect; A very ancient Borough, and formerly one of the Roman Stations; as appears from ye large Camp, now called Maiden Castle, the many Coyns which are frequently dugg up here, and the Consular Way that leads to it. The Danes raised the Walls of this Town, & demoliſhd ye Castle, on the ruins of which was afterwards erected a religious House of Grey Fryars. In 1613, It was in a manner consumed by Fire, the Churches all but St. Peters, which still remains, a very magnificent Structure, & most of ye Houses being laid in Aſhes, & the loſs computed at 200000£. But it again recovered itself, & is at present in a very flouriſhing condition, driving a good trade in fine Serges &c. & being ye County Town, where ye Aſsizes & Quarter Seſsions are kept, Knights of ye Shire elected, & most publick affairs transacted. Among other accomodations it affords excellent Malt Liquors. It is said to have been first incorporated by K. Hen. 6th. K. Jas. reincorporated it by Patent Ao. 1610. It rec.d the Charter now in force from K. Chs. 1st. in the 5th. of his reign, and consists of a Mayor, 2 Bayliffs, 6 Aldermen, 6 Capital Burgesses, & 24 Comon Council Men, who are to direct & take care of the liberties & Trade of the Town. Members of Parl. are elected by the Inhabitants paying Scot & Lot. Here are 3 Pariſh Churches, & as many Alms-houses, one of which is very handsom, & well endowed by Sr. Robt. Napier, who founded it about 100 years agoe; the other 2 are Chaldrs. & Whetstones. Here is also a good Freeschool, endowed by its Founder Thos. Hardy, of Frampton Gent. Mts. Wedn. Frid. & Sat. Fairs Feb. 2d. Trin. Mond. Midsum. day, & St. James d:, ye 3 last for Sheep.

ye Arms of DORCHESTER

* * *

Lime Regis — Is a very ancient Borough, first Incorporated by K. Ed. 1st. 23. R. rū. who granted them by Chart. the same privilege with Melcombe, and the same with the City of London, in respect to Merchandize and Trade, which with other privileges were confirm'd to them by K. Edw. 2d. and 3d. and again by K. Jas. and Chs. 2d. and last of all by K. Will. & Q. Mar. so that the Corporation now consists of a Mayor [who is Justice of the Peace during his Mayoralty, and the next year after and the 3d. year Justice & Coroner] a Recorder, 6 Capital Burgesses [2 of whom are Justices] a Town clerk, &c. The Capital Burgesses, Freemen, and Freeholders Inhabitant choose the Memb.s for Parl. The Market is on Frid. & Fairs on Candlemas and St. Matthias's day. For the defence of the Harbour here there is a small Fort erected, where and on the Cliff adjoyning, there are Canon planted. For the management of the Customs, which have some years amounted to £16000, there reside here a Collector, Customer, Comptroler, Waiters, &c. The Cobb or Key is a very comodious shelter for Shipping, & ye Peer for ye nature & largeneſs of it has scarce its equal in England. That part of ye Town next ye Sea is very subject to be impaired at high Tides. This place is famous for landing ye D. of Monmouth June 11. 168

The ARMS of LIME REGIS

Axmouth

Anciently belonged to y^e Abbey of Sion, but was after y^e Dissolution granted by K. Hen. 8th to his Servant Walter Earl, whose Posterity now enjoys it.

[at 21 $\frac{1}{2}$]

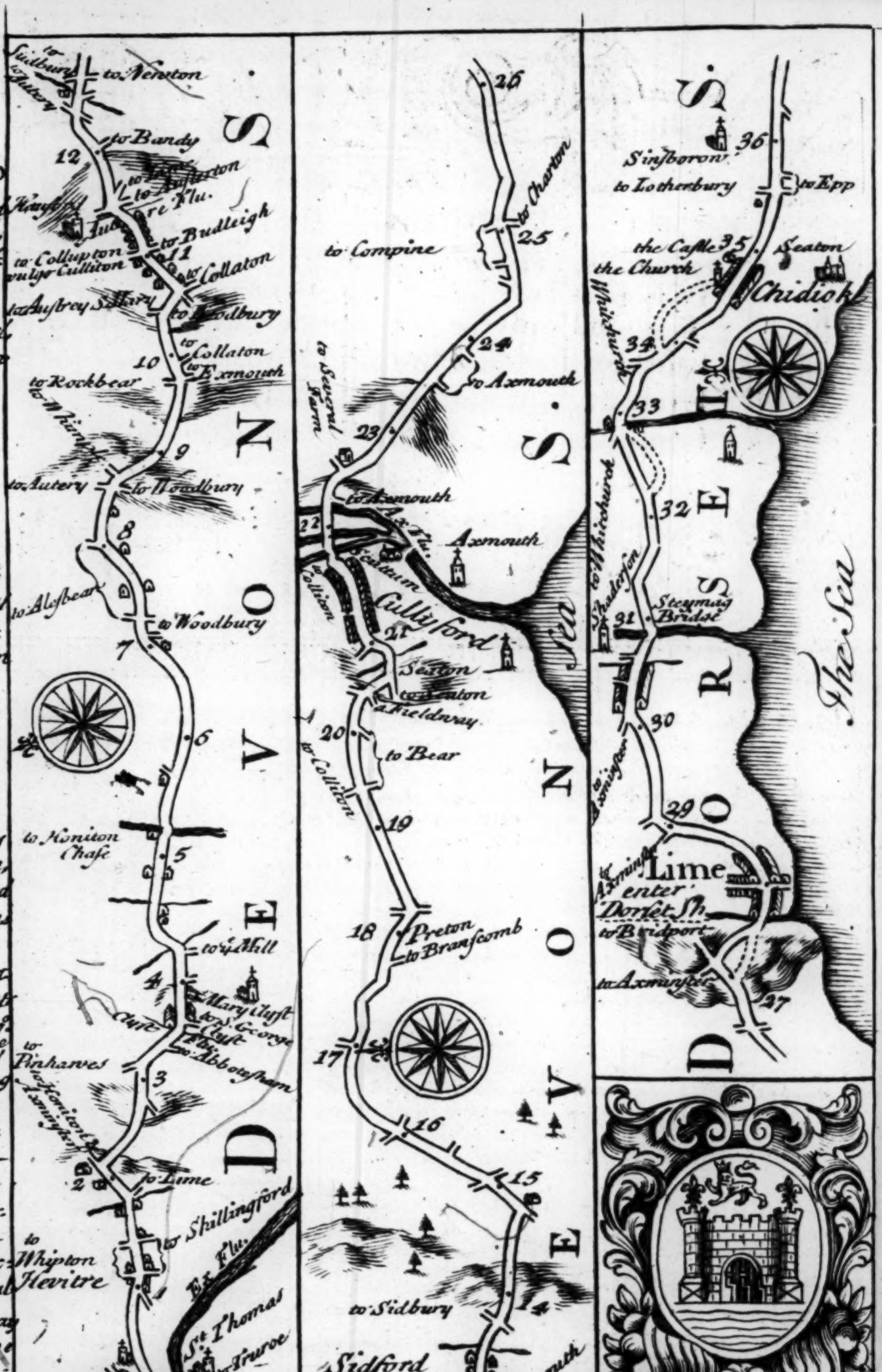
to Suitbury
to Sutton
to Newton
to Bandy
12
to Aufterton
Cre Flu.
Haughton
to Budleigh
to Collupton vulgo Culliton
11
to Collaton
to Austrey S. Mary
to Woodbury
10
to Collaton
to Exmouth
to Rockbear
9
to Autery
to Woodbury
8
to Alesbear
to Woodbury
7
6
to Honiton Chase
5
to ye Mill
4
St Mary Clyst
St George Clyst
to Abbotsham
to Pinhaves
3
to Honiton & Axminster
2
to Lime
to Shillingford
to Whipton Hevitre
Ex Flu.
St Thomas
to Truroe
EXETER
DEVONS.
26
to Charton
25
to Compine
to Several Farm
24
to Axmouth
23
to Axmouth
22
Ax Flu.
Axmouth
Culliton
to Colliton
Cullisford
21
Seaton
Colyton
Fieldway
20
to Colliton
to Bear
19
18
Preston to Branscomb
17
16
15
14
to Sidbury
Sidford
to Sidbury
13
to Sidmouth
The Sea
DEVONS.
36
Sinsboron
to Lotherbury
to Epp
the Castle
the Church
35
Seaton
Chidiok
34
Whitchurch
33
to Whitchurch
32
Shaderston
31
Steymag Bridge
30
to Axminster
29
Lime
enter Dorset Sh.
to Bridport
to Axminster
27
The Sea
DORSET
ye Arms of BRIDPORT

Bridport

So called from ye Riv. Brit or Bret whereon 'tis scituate, was a Town of Note in Old times. In y^e reign of y^e Confessor it had in it 120 Houses & a Mint for coyning, wch privilege by y^e Laws of K. Athelstane, was only allowed to walled Towns or Boroughs. K. Hen. 3^d Incorporated it by Chart. dat. 22° Jun. A^o R$\bar{n}$i 37° allowing them y^e liberty of choosing one of y^e Bayliffs who were to gather y^e Fee farm rent & answer yearly into y^e Exchequer. From w^{ch} & such like expressions in several other Charters, may be conceived y^e rise of many Corporations, who customarily choosing of themselves 2 Bayliffs of ye Kings Rents, who were to take upon them ye collecting ye same, & paying it into ye Exchequer, these Receivers or Agents by degrees commenced general Officers & Governours of Towns, & y^e power vested in them at first by a sort of agreement & submissive consent, strengthned by custom & prescription, was afterw^{ds} often confirmed & authorized by Charter. But to return to y^e State of this Corporation. K. Ja. 1st granted it a new Charter, dat. 2do Nov: 17° R$\bar{n}$i & it now consists of 2 Bayliffs, & 13 other Burgesses, a Recorder, Town clerk, Serj^{ts} at Mace &c. The s^d 2 Bayliffs, & those for the preceeding Year, and Recorder, are sole Justices of the Peace within the Borough. The Members for Parliament are elected by the Inhabitants House keepers. The M^{kt} is on Sat. & Fairs Lady-day, Holy Thursd. & Michas-day. This Town is noted for the Hempen Manufacture, whence arises the Proverb of a Man hang'd, He was stabb'd with a Bridport Dagger. — It was enacted 21st Hen: 8^{vi} that Cabels, Ropes, &c for Shipping should be only made in Bridport & within 5 miles of it, but that Monopoly has sometime since been discontinued.

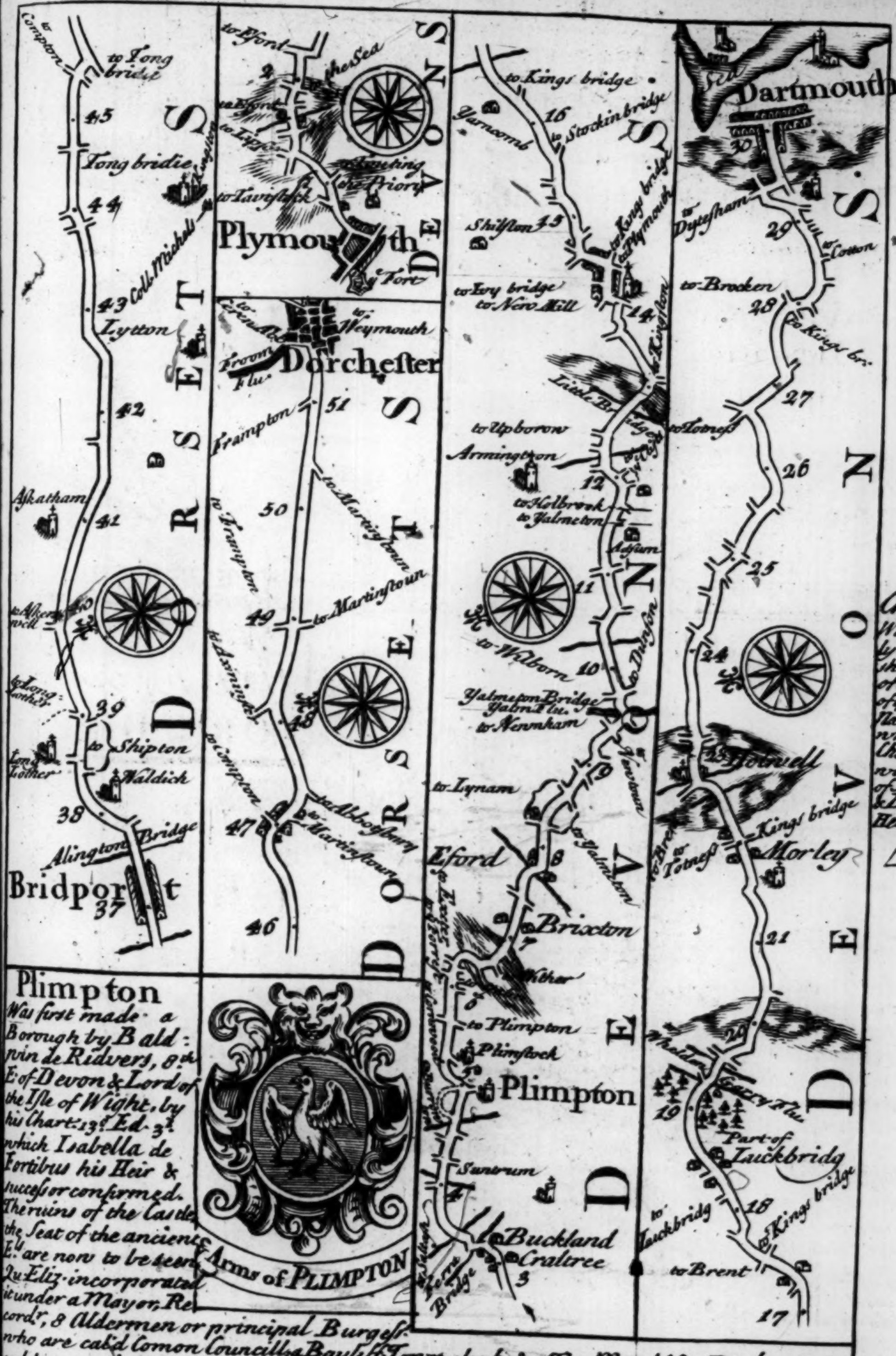
to Compton
to Tong bridge
45
Tong bridie
44
to Coll. Michell
43
Lytton
42
Askatham
41
to Askerswell
40
to Long Bredy
39
Shipton
Waldich
38
Alington Bridge
Bridport
37
DORSET
to Efont
the Sea
to Tavistock
Plymouth
Fort
DEVON
to Weymouth
Froom Flu.
Dorchester
Frampton
51
50
to Martinstoun
49
48
47
to Compton
46
DORSET
to Kings bridge
Yarncomb
16
Stockin bridge
Shilston
15
to Kings bridge
to Plymouth
to Ivy bridge
to New Mill
14
to Kingston
Little Bridge
to Totnes
to Upboron
Armington
13
12
to Holbrook
to Yalmeton
11
10
to Wilborn
Yalmeton Bridge
Yalm Flu.
to Newnham
9
to Lynam
Eford
8
to Yalmton
Brixton
7
6
to Plimpton
Plinstock
Plimpton
5
Suntrum
4
Buckland
Craltree
3
Bridge
DEVON
Dartmouth
Sea
30
to Dytesham
29
to Coston
to Brocken
28
to Kings br.
27
26
25
24
23
Holwell
Kings bridge
Morley
to Totnes
21
20
Part of Luckbridg
19
18
to Kings bridge
to Luckbridg
to Brent
17
DEVON
Arms of PLIMPTON

Plimpton
Was first made a Borough by Baldwin de Ridvers, 8th E: of Devon & Lord of the Isle of Wight, by his Chart: 13th Ed. 3d. which Isabella de Fortibus his Heir & successor confirmed. The ruins of the Castle the Seat of the ancient Es are now to be seen. Qu. Eliz. incorporated it under a Mayor, Recordr, 8 Aldermen or principal Burgess who are cal'd Comon Councill, a Bayliff, Town-clerk, &c. The Memb. for Parl. are elected by a majority of the Freemen, & returned by the Mayor & Bayliff. The Market is on Satterd. and Fairs Feb. 4th. March 25th Holy Thursd. Mids. Lamas & St Lukes day. This Town [to distinguish it from Plimpton Mary] is called Plimpton Maurice, the Church here being dedicated to that Saint, who is said to have been a Tribune in the Thebean Legion, Martyrr'd. Ao 206. 'Tis noted for its eminent Freeschool, endowed with 100 lb pr Annum and having a good House and Gardens for the Master, built by Sr Iohn Maynard, Ao 1664 one of the Executors of Elizeus Hel of Fardel, in the Parish of Cornwood, Esqr. who left 1500 lb pr Annu to Charitable Uses.

Chediok
Was anciently ye Lordship & Seat of a Family of ye same Name, of whom Thos. Chedioke Esqr. was Sheriff of Somersett & Dorsett 16th Hen. 6th 1438.

[at 35]

The Road from

FERRIBRIDG *to* BORÔBRIDG *&c.*

Containing 57 comp. & 75'2 meas.ᵈ Miles.

to	comp.	meas.		comp.	meas.
Aberford	8	10'3	Lemyng	37	49'6
Wetherby	13	17'6	Richmond	47	62'2
Borôbridg	22	30'1	Bernard Caſtle	57	75'2
Rippon	27	36'2	*From Ferrybridg to*		
			Wakefield	8	11'5

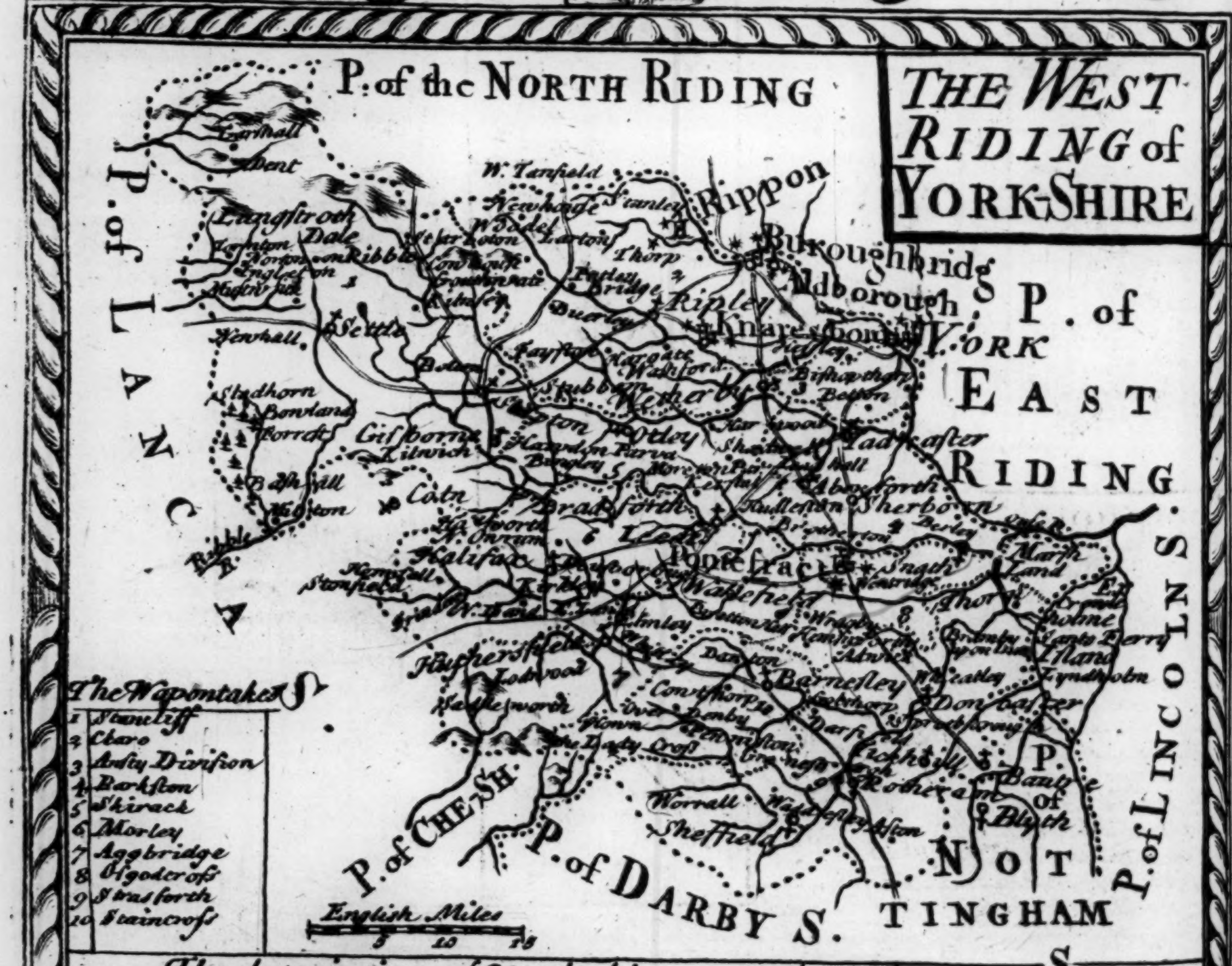
THE WEST RIDING of YORK-SHIRE
P. of the NORTH RIDING
P. of LANCA S.
P. of YORK EAST RIDING
P. of LINCOLNS.
P. of CHESH.
P. of DARBY S.
NOTTINGHAM S.
Rippon
Boroughbridg
Aldborough
Ripley
Knaresborough
Wetherby
Tadcaster
Otley
Bradforth
Leeds
Pontefract
Wakefield
Halifax
Huthersfield
Barnesley
Doncaster
Rotheram
Sheffield
Settle
Gisborne
Coln
Sherborn
Snath
Marsh land
Thorne
Bautre
Blyth
W. Tanfield
Langstroth Dale
Ribble
The Wapontakes
1 Staincliff
2 Claro
3 Ansty Division
4 Barkston
5 Shirack
6 Morley
7 Aggbridge
8 Oſgodcroſs
9 Strasforth
10 Staincroſs
English Miles
5 10 15

The description of Yorkshire continued

It is by far the largest in England, contains 360 Miles in Circumference, in which are about 3770000 Acres, 26 Wapontakes or Hundreds, 14 Borough, and 57 Market Towns, and about 2061 Houses This County tho' in the North affords great plenty of all things neceſsary for ÿ life of Ma Here are large Sheep, and Cattle, plenty of Graſs, and Corn, Rivers full of Fish, Orchards yeilding good store of Fruit. Here are veins of Iron & Lead, and abundance of Pit Coal. The cheif Manufactures is Cloth, Stockings, Knives, Spurs, Pins, Allom, Jet, Lime &c. This County pays in ÿ 2 Shill. Aid the summ of £45816-5-8.—

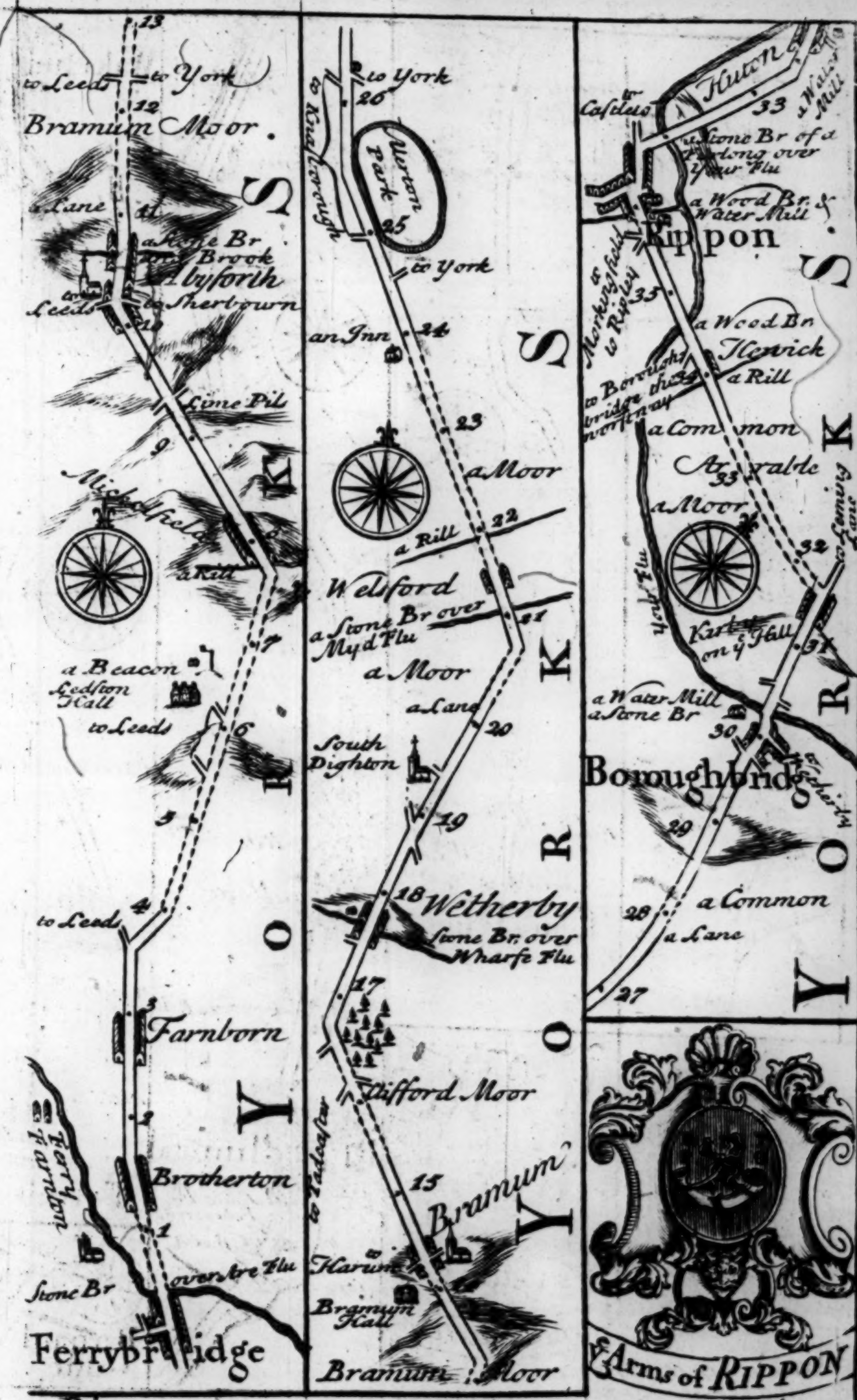
13
to Leeds
to York
12
Bramum Moor
a Lane
11
a Stone Br over a Brook
Abbysforth
to Leeds
to Sherbourn
10
Lime Pit
9
Micklefield
a Rill
7
a Beacon
Ledston Hall
to Leeds
6
5
4
to Leeds
3
Farnborn
Ferry Farnton
2
Brotherton
1
Stone Br over Are Flu
Ferrybridge
YORKS
to York
26
to Knaresborough
Wetton Park
25
to York
an Inn
24
23
a Moor
22
a Rill
Welsford
a Stone Br over Myd Flu
21
a Moor
a Lane
20
South Dighton
19
18
Wetherby
Stone Br over Wharfe Flu
17
Tifford Moor
to Tadcaster
15
Bramum
Harum
Bramum Hall
Bramum Moor
YORKS
Hutton
a Water Mill
to Castleus
33
a Stone Br of a Furlong over Youre Flu
a Wood Br
Water Mill
Rippon
to Markingfield to Ripley
35
a Wood Br
Kenrick
to Boroughbridge this way
a Rill
a Common
Arrowsdale
33
a Moor
32
Kirkby on ye Hill
31
a Water Mill
a Stone Br
30
Boroughbridge
29
a Common
28
a Lane
27
YORKS
ye Arms of RIPPON

Rippon — Is a very considerable Town & ancient Boro', govd in & after ye Saxon times by a cheif Magistrate, called Vigilarius, Wakeman, or Watchman. K. Ja. 1st Incorporated it under ye governmt of ye Mayor, 12 Ald., 24 Assistts &c. who sends Burgess. to Parl. It was anciently noted for its wealthy Monastery, & St Wilfrids Needle, a narrow passage in a vaulted Room under ye Church thro' wch ('tis said) any Woman if chaste might pass with ease, if otherwise was detain'd and stopt after a very extraordinary manner. The Town is at present remarkable for its Collegiate-Church, whereto belongs a Dean, Prebendaries, &c. for the great quantity of Wool vended at its Weekly Market on Thursday, the excellent Spurs made in it, & Fairs on the Thursd. after 13th Jan. for Horses &c. 1st Week in Mar. Thursd. after May day, Holy Thursd. Thursd. after St Wilfrid, 2d & 11th of Novr.

Barnards Cas

Was built by Bernard
Baliol Great Grandfa
ther of Jno. Baliol K. of
Scots who after ye said
Bernards death en
joyed it, but being afte
wards raised to the
Kingdom of Scotlan
by K. Ed. 1st after an
Oath taken to hold it
as dependant on the
Crown of England, &
falling from his Alleg
ance K. Edw. deprive
him of this among oth
Possessions in Engla
& gave to Guido Bea
champ E. of Warwic
From whom it was af
terwds recovered by
to ye See of Durham. —
Judgment being obtai
ned in ye next Reign, —
That ye Bp. of Durha
ought to have ye Forfe
tures within ye liberti
of his Bprick as ye Kin
had them without:
In ye rebellion of ye E. of
Northumberld. & —
Westmorld. agt. Qu
Eliz. Sr Geo. Bowes
Robt. Bowes Esqr.
his Brother bravely
defended this Castle
agt ye whole force of
Rebels for 11 days &
at last obtained Hon
Terms. The cheif Trad
of this Town is in Stoc
kings & Bridles. Mt.
Wedn. & a Fair on July
21st. —

Brotherton Lat

At this Place Marga=
ret Qu. to K. Ed. 1st fell in
labour, as she was a Hun
ting, and was brought t
bed of a Son who was
Christned Thos. becaus
his Mother in ye Extrem
ty of her pain cry'd to S
Thos. of Canterbury fo
ease, & surnamed de Br
therton from this Plac
He was afterwards ma
E. of Norfolk & Marsh
of England: It is said
of him; that he could no
endure the Milk of a
French Woman, who w
design'd for his Nurse
but an English Woman
being brought, he liked
her's very well.

Abyforth Lat

Is a well built Town
joying a Mt. on Wed
& Fairs ye day next
fore St. Georges Eve
2 days before St. Ma
thews day. —

Wakefield
Lat. 53.
Is a well built Town, driving a good trade in the Woollen Manufacture, & enjoying a good Mt. Thu & Frid. It's noted for its curious Chap built by K. Edw. 4th in Memory of his Fath: Rich. D. of York, who was slain near it and his Army defeated by ye Lancastrians; & for ye Charity of ye Lady Campden, who left £3000 for setting a Weekly Lecture here, & another at Grantham.

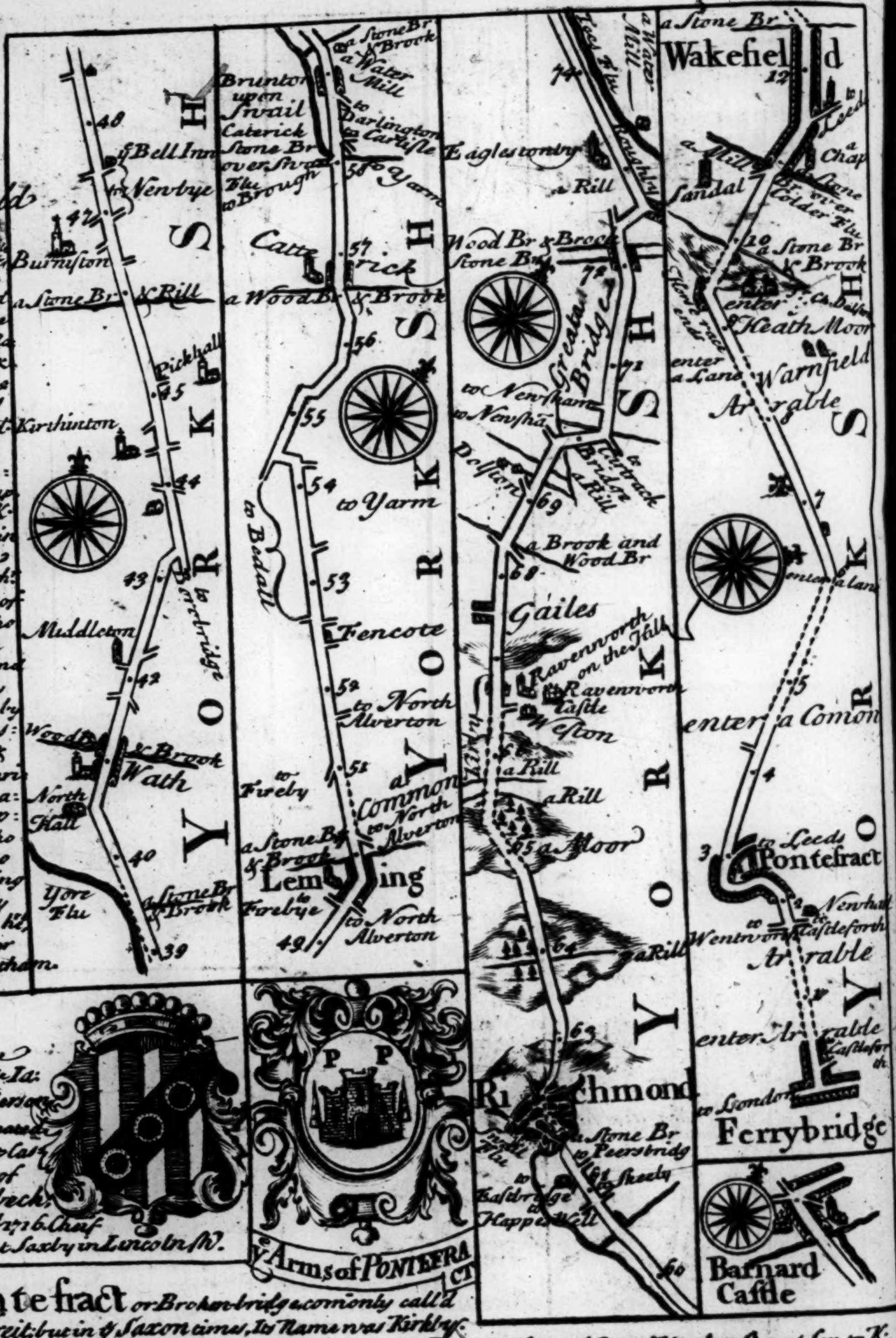
Wakefield
12
to Leeds
a Stone Br
a Water Mill
a Mill
Sandal
a Chap
a Stone Br over Calder Flu
10
a Stone Br & Brook
enter Heath Moor
enter a Lane
Warnfield
Arrable
7
enter a lane
5
enter a Comon
4
3
to Leeds
Pontefract
Newhall
to Wentworth
Castleforth
Arrable
enter Arralde
Castleforth
to London
Ferrybridge
Barnard Castle
74
Eiglestone
a Rill
Wood Br & Brook
Stone Br
73
Greata Bridge
71
to Newsham
Dessfield
Catterick Bridge
a Rill
69
a Brook and Wood Br
68
Gailes
Ravenworth on the Hill
Ravenworth Castle
Weston
a Rill
a Rill
65 a Moor
64
a Rill
63
Richmond
Swale Flu
a Stone Br
to Peersbridg
to Skeely
to Easbridge
Happewell
60
a Stone Br & Brook
Brunton upon Swail
Caterick
Stone Br over Swale
Flu
to Brough
a Water Mill
to Darlington
to Carlisle
58
to Yarm
57
Catterick
a Wood Br & Brook
56
55
54
to Yarm
to Bedall
53
Fencote
52
to North Alverton
51
to Fireby
a Common
to North Alverton
a Stone Br & Brook
Leming
to Firebye
to North Alverton
49
48
ye Bell Inn
to Newbye
47
Burniston
a Stone Br & Rill
Pickhall
45
Kirkhinton
44
43
to Borrowbridge
Middleton
42
Wood Br & Brook
Wath
North Hall
40
a Stone Br & Brook
Yore Flu
39
YORK SH
YORK SH
YORK SH
YORK SH
P P
ye Arms of PONTEFRACT

The Rt. Honble Ja: Saunderson was created Viscount Castleton of Sandbeck, July 2d 1716. Chief Seat at Saxby in Lincoln Sh.

Pontefract or Broken-bridge, commonly call'd
Pontfreit; but in ye Saxon times, Its Name was Kirkby.
ye occasion of ye changing ye Name was (as 'tis related) when Wm. Arch Bp. of York & Sisters Son to K.
Stephen returned from Rome, he was welcom'd here with such a Crowd of People, yt ye Bridge broke, &
they fell into ye River; but ye Arch Bp. wept & pray'd so fervently yt none of ym was lost. This Tn. is sweetly
scituated, & is remarkable for producing Liquorice & Skirworts in great plenty. Here is a strong Cast.
wch has formerly been fatal to great Men, for here Thos. E. of Lancaster was unjustly beheaded by K. Edw. 2d.
& was afterwds Sainted by ye People. Here also K. Rich. 2d. depos'd by Hen. 4th. was barbarously destroy'd wth
Hungar, Cold, & other unheard of Torments. And here Anthony E. Rivers, & Sr. Rd. Gray were both mur-
dered. This Boro' was incorp. by K. Rd. 3d. & confirm'd by several succeeding Ks. & Qs. by ye Name of May-
or, & Burgess! Membs. of Part. are elected by ye Burgess. & return'd by ye Mayor. Had 2 Par. Churches but
now only one, ye other ruin'd in ye Civil Wars. Mt. on Sat. & 5 Fairs yearly, ye cheif of which is kept ye
Week before Palm Sunday famous for good Horses.

The Road from

KENDAL to COCKERMOUTH, &c.

Containing 32 Comp. and 43'7 meas.d Miles &c.

		com	mea		com	mea
From Kendal to	Stanley	4	5'3	Keſwick	22	29'5
	Ambleſide	10	13'3	Cockermouth	32	43'7
From Egrimond to	Winnick	5	6'3	Bodel	15	21
	Cockermouth	10	14'1	Thurſby	24	33'4
				CARLISLE	29	39'4

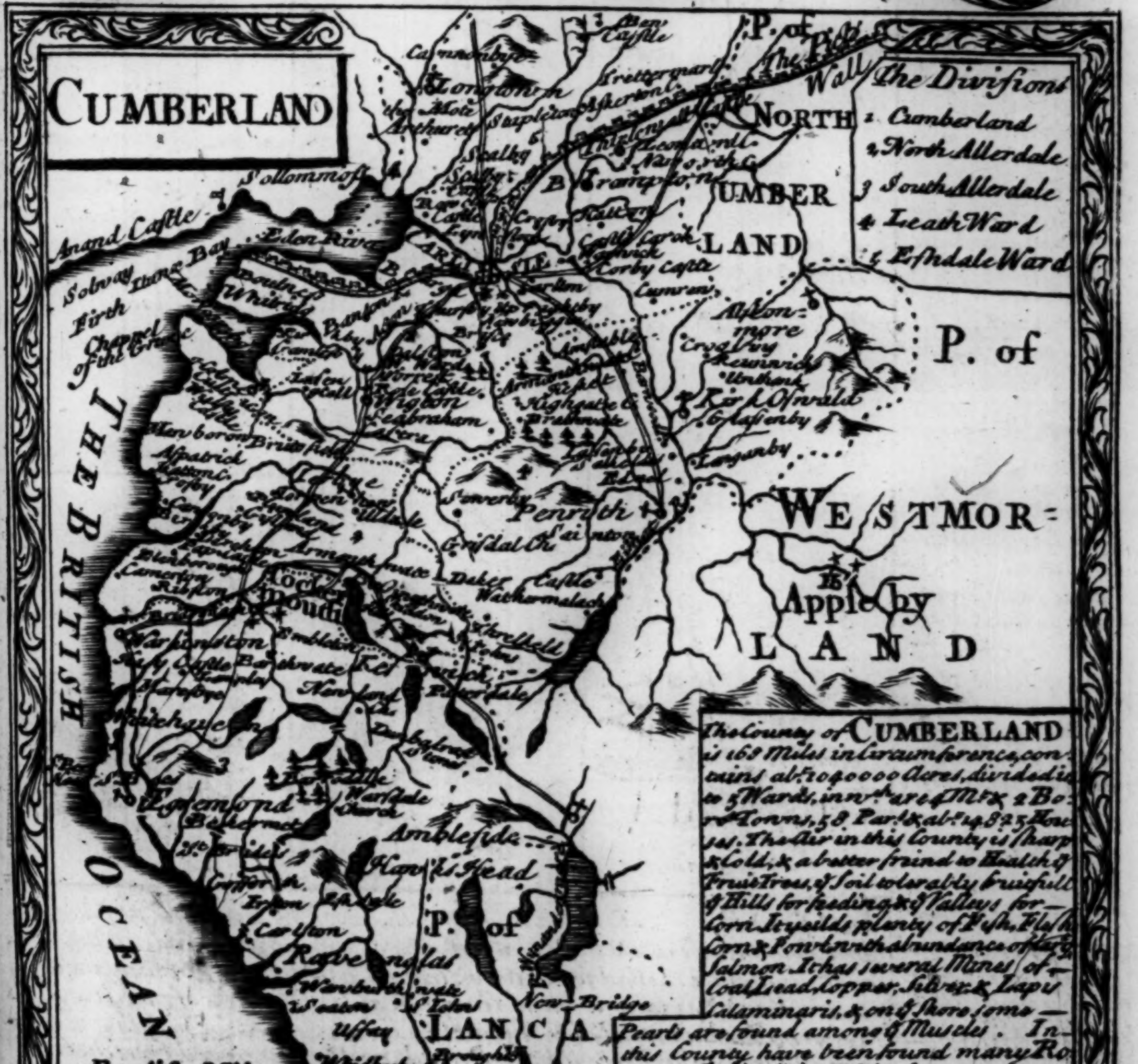
CUMBERLAND
The Diviſions
1 Cumberland
2 North Allerdale
3 South Allerdale
4 Leath Ward
5 Eſkdale Ward
P. of NORTH UMBERLAND
The Picts Wall
P. of WESTMORLAND
Appleby
P. of LANCAS
THE BRITISH OCEAN
Solway Firth
Anand Castle
Eden River
Carlisle
Penrith
Cockermouth
Keswick
Whitehaven
Egremond
Ambleside
Hawks Head
Ravenglas
Kirk Oswald
Alston more
Wigton
Brampton
Longtown
English Miles
4 8 12

The County of CUMBERLAND is 168 Miles in Circumference, contains abt. 1040000 Acres, divided into 5 Wards, in wch are 4 Mts & 2 Borow Towns, 58 Pars & abt 14825 Houses. The Air in this County is Sharp & Cold, & a better freind to Health yn Fruit Trees, ye Soil tolerably fruitfull ye Hills for feeding & ye Valleys for Corn. It yeilds plenty of Fish, Flesh, Corn & Fowl with abundance of large Salmon. It has several Mines of Coal, Lead, Copper, Silver & Lapis Calaminaris, & on ye Shore some Pearls are found among ye Muscles. In this County have been found many Roman Antiquities. This County pays in ye 2 Shill: Aid £1856: 19: 1.

Winander Meer [at 12] Is reckoned the largest Lake in England, & affords great plenty of Fish.

Keswick [at 29] Was formerly a Town of note, It's Saturday Mt. was procured for it of K: Edw. 1st. by Thos. of Derwentwater then Ld. of it, from whom it Hæreditarily descended to the Radcliffs. — This place has been for many ages famous for its Mines, & the Miner's have a convenient Smelling House by ye Darwent Side, which they mannage so ingeniously by its forcible Stream as to make it serve for Bellows, Hammers, & Forge, & also for Sawing Boards, to the great admiration of the curious Spectator. Sr. Jno. Banks Knt. Attorney General to K: Cha: 1st a Native of this Town erected a Workhouse here for employing the Poor of this & ye Parish of Crosthwrate.

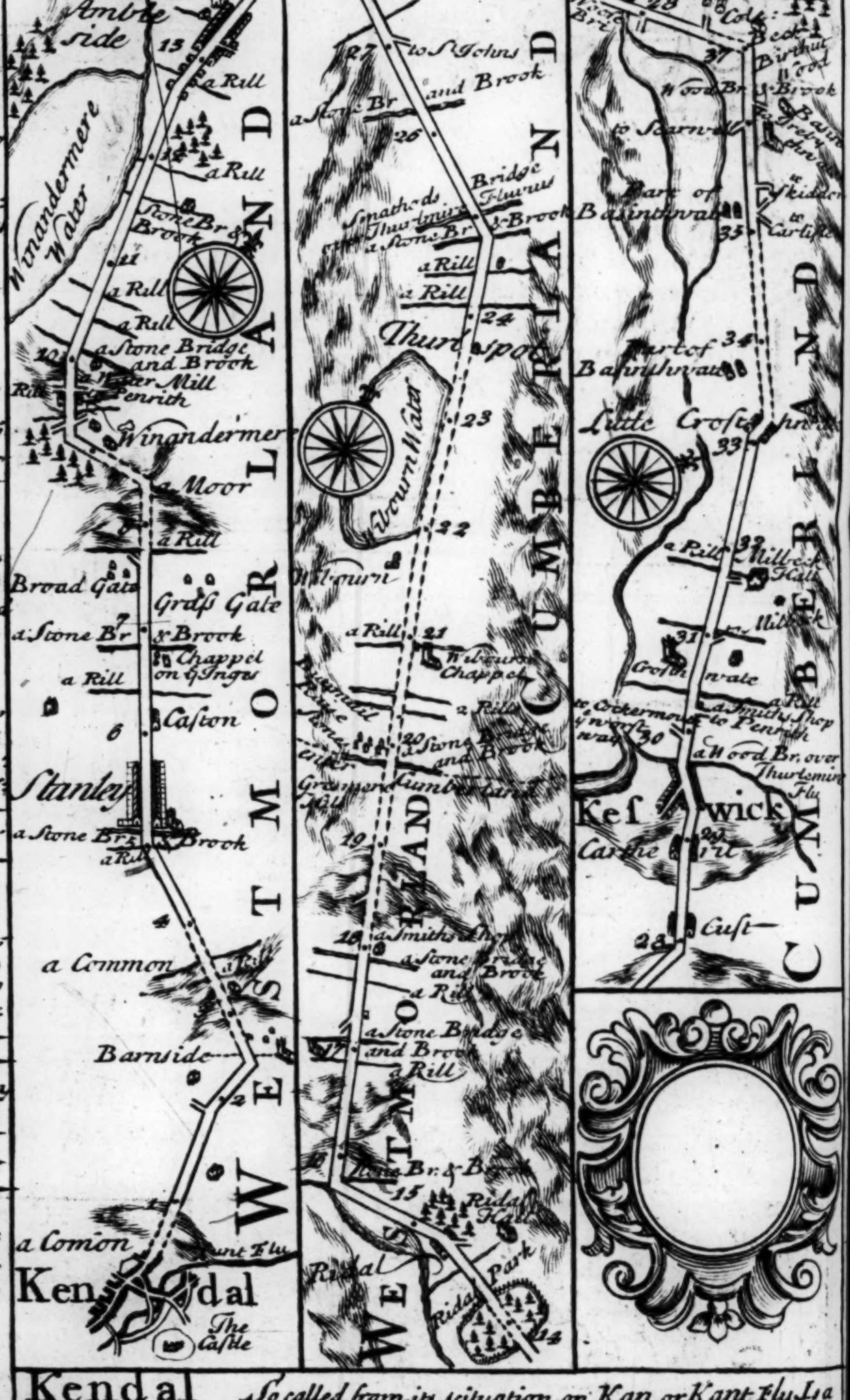
The Hall
Amble side
13
a Rill
Winandermere Water
a Rill
Stone Br & Brook
11
a Rill
a Rill
10
a Stone Bridge and Brook
a Water Mill
Rill
Penrith
Winandermer
a Moor
a Rill
Broad Gate
Grass Gate
a Stone Br & Brook
Chappel on ye Inges
a Rill
Caston
6
Stanley
a Stone Br & Brook
a Rill
4
a Common
Barnside
2
a Comon
Kant Flu
Kendal
The Castle
W E S T M O R L A N D
27
to St Johns
a Stone Br and Brook
26
Smathods Bridge
Thurlmire Fluvius
a Stone Br & Brook
a Rill
a Rill
24
Thurlspot
Leyburn Water
23
22
Wiburn
a Rill
21
Wiburn Chappel
a Rill
20
a Stone Br and Brook
Grasmere
Cumberland
19
18
a Smiths Shop
a Stone Bridge and Brook
a Rill
a Stone Bridge and Brook
17
a Rill
a Stone Br & Brook
15
Rydal Hall
Rydal
Rydal Park
14
W E S T M O R L A N D
C U M B E R L A N D
Wythganthwate
28
Cole
Beck
Birthut Wood
Wood Br
37
Wood Br & Brook
to Scarnell
Bassenthwaite
Part of Basinthwate
Skiddow
to Carlisle
35
34
Part of Basinthwate
Little Crosst
33
32
Milbeck Hall
31
Milbeck
Crosthwate
to Cockermouth & Whitehaven
30
a Smiths Shop
to Penrith
a Rill
a Wood Br. over Thurlemire Flu
Kes wick
29
Carthe Rit
28
Cust
C U M B E R L A N D

Kendal So called from its scituation on Kan or Kant Flu. Is a large Town well built, & populous, driving a considerable Trade in the Woollen Manufacture. It had formerly a strong Castle, ye Walls of which are partly yet standing, & has now a large Church, & abt. 12 Chappels of ease. It was made a Corp. by Qu. Eliz. 18 Rni & afterwds. by K. Ja. 1st 11 Rni. consisting of a Mayor, 12 Ald, 12 Comon Councilmn, a Recordr, &c. Here is a good Freeschool well endowed with Exhibitions to Queens Coll. Oxon. Mt. Sat. Fairs Apr. 25th & Oct. 28th & between ye said Fairs a great Mt. for Cattle once a Fortnight. —

Dunmail-raise-Stones — Are supposed to have been erected by Dunmail K: of Cumberland, for ye bounds of his Kingdom. [at 29]

Amblesid [at 13] Conjectured by some to be ye Amblogana of ye Romans, from ye Ruins of an old Roman Fortification & Coyns &c. has a Mt. on Wedn. well stored wth. Provisions.

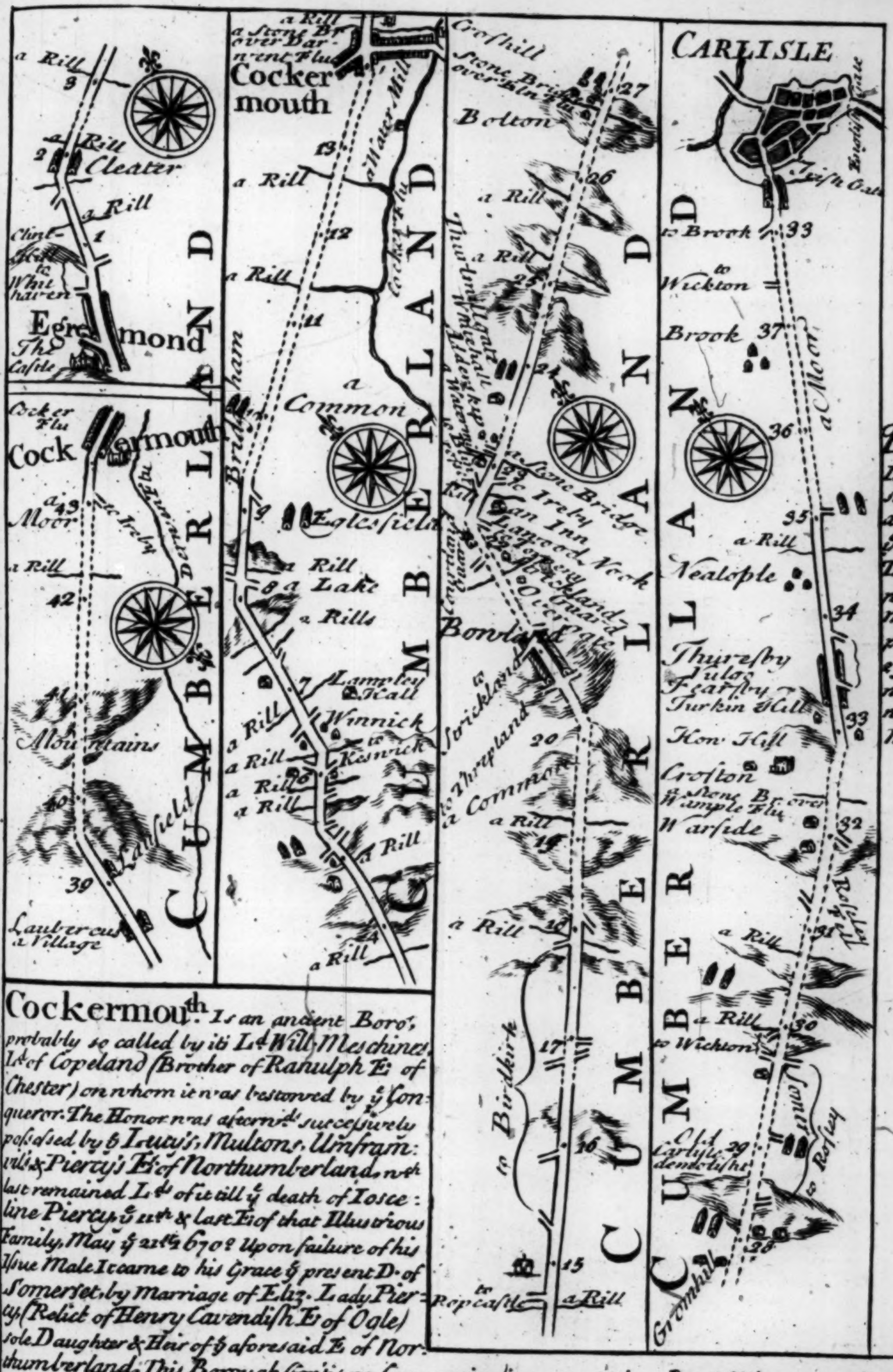
CARLISLE
Cockermouth
Egremond
Cleater
Whithaven
The Castle
Cocker Flu
Cockermouth
a Moor
Lanbercus a Village
Mountains
Bridgham
a Common
Eglesfield
a Lake
Lamplugh Hall
Winnick
Keswick
a Water Mill
a Stone Br. over Darwent Flu
Crosshill
Bolton
Ireby
Bowland
Stricklands
Threpland
Birdkirk
Ropcastle
Brook
Wickton
Nealople
Thuresby
Turkin Hill
Kon Hill
Croston
Warside
Wample Flu
Rosley
Old Carlisle demolisht
Gromhill
a Moor
a Rill
C U M B E R L A N D

Cockermouth. Is an ancient Boro., probably so called by its Ld Will. Meschines, Ld of Copeland (Brother of Ranulph E. of Chester) on whom it was bestowed by ye Conqueror. The Honor was afterwds successively possesed by ye Lucy's, Multons, Umframvils & Piercy's Es of Northumberland, wch last remained Ld of it till ye death of Iosceline Piercy ye 11th & last E. of that Illustrious Family, May ye 21st 1670. Upon failure of his Issue Male It came to his Grace ye present D. of Somerset, by Marriage of Eliz. Lady Piercy, (Relict of Henry Cavendish E. of Ogle) sole Daughter & Heir of ye aforesaid E. of Northumberland. This Borough (for tis no Corporation) is govern'd by a Bayliff chosen yearly by a Jury of 16 Burghers at ye D. of Somerset's Court. It sent Burgesses to Parl. so early as 23d K. Ed. 1st which it afterwds omitted, till by order of Parl. Decr 4th 1640. This Borough, together with Cakhampton, Honiton, Ashburton, Malton, had that privilege restored, & has ever since carefully preserved it by a constant return of Membrs who are elected by the Inhabitants at large, in Number about 300, & returned by the said Bayliff. The Market here is on Mond. & Fair Septr 20th. The Castle is mostly ruinous, except that part where ye D. of Somerset's Auditor keeps his Courts twice a year, & an apartment over ye Gates, where is a large Dining Room, with other Chambers Tho' his Grace has built a very convenient New House &c. for his Bayliffs residence. At Pap Castle abt 2 Miles off, among other Monuments of Antiquity, was lately found a large open Vessel of Green stone, adorned wth curious Imagery. That on ye East side of it representing a Person in a Sacerdotal Habit dipping a Child in Water (wch was ye primitive way of administring Baptism) evinces it to be Christian, And ye Learned Antiquary Dr Nicholson from ye Intricate Dano Saxonic Inscription on it, wch he first explained, supposes it to be an antient Font, intended as a Monument of ye Baptism of one Ekard (a General or person of Note among ye Danes) who as ye Inscription mentions, being converted here influenced a great many Persons by his example. This Vessel is now used as a Font in Bedkirk Church.

Egremond Is noted for it's stately Castle, ye ancient Seat of ye Ld Copeland. This Borough as well as Cockermouth, was represented in Parl 23d Ed. 1st but never since as we can find. Mt on Sat.

The Road from

LONDON *to* POOL.

Containing 88 com. & 110'5 meas.d Miles, Comencing at Alreſford

to	Alreſford . . . 47	59'7	Caſtle Malwood 69	86'3	*ſee Pag 129*
	Wincheſter . . . 54	67'3	Ringwood . . 77	96'5	
	Rumſey 63	78'6	Knaſton 83	104'5	

Pool: *88: 110'5*

From Pool to Lemington

Chriſt Church . *9*	*10'4*	Lemington . . *18*	*22*

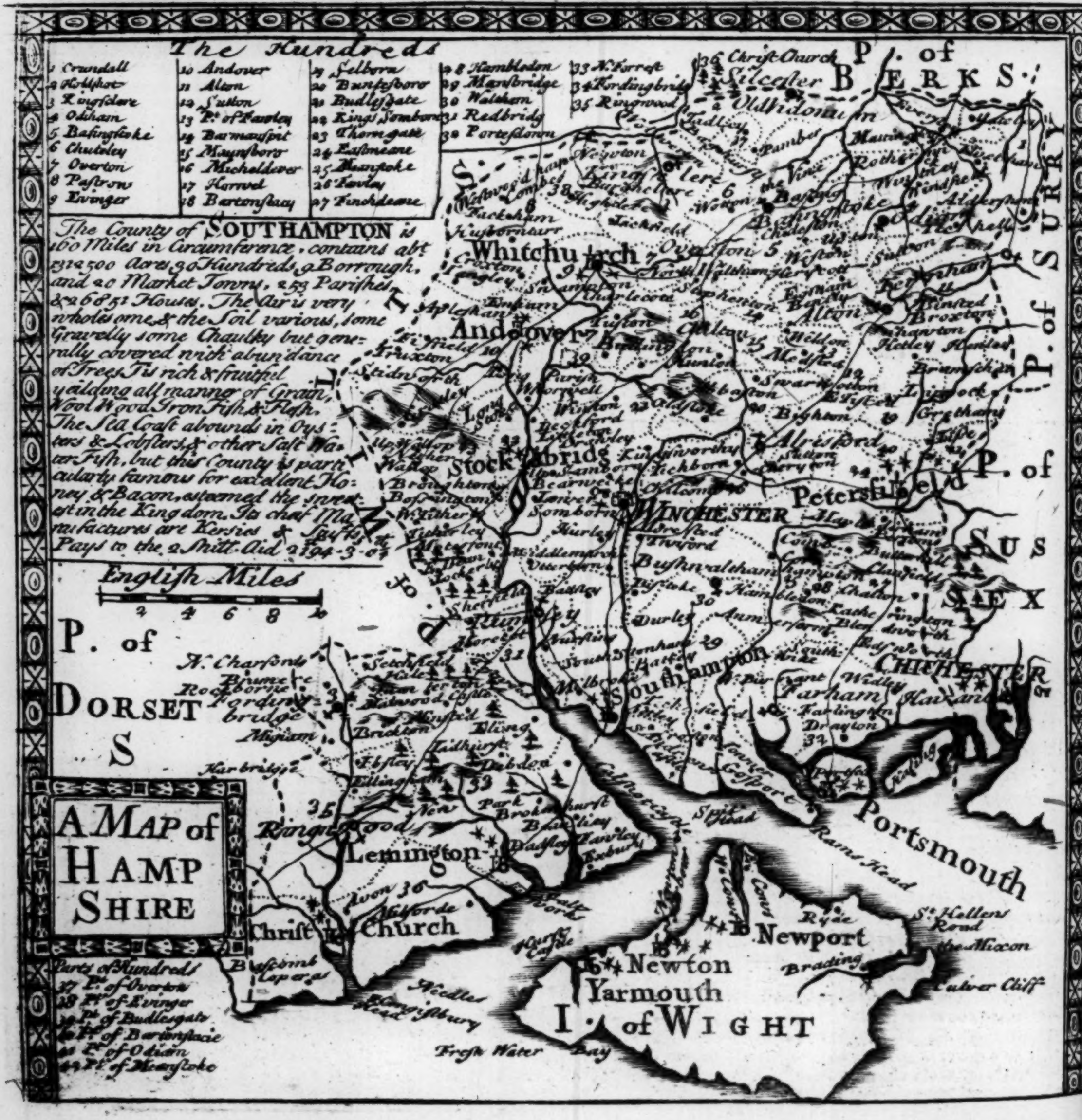

The Hundreds

1 Crundall
2 Holdſhot
3 Kingſclere
4 Odiham
5 Baſingſtoke
6 Chuteley
7 Overton
8 Paſtrow
9 Evinger
10 Andover
11 Alton
12 Sutton
13 P.t of Fawley
14 Barmanſpit
15 Maynſboro
16 Micheldever
17 Hornvel
18 Bartonſtacy
19 Selborn
20 Buntſsboro
21 Budleſgate
22 Kings Somborne
23 Thorngate
24 Eaſtmeane
25 Meanſtoke
26 Fawley
27 Finchdeane
28 Hambledon
29 Mansbridge
30 Walsham
31 Redbridg
32 Porteſdown
33 N. Forreſt
34 Fordingbridg
35 Ringwood

The County of SOUTHAMPTON *is 160 Miles in Circumference, contains ab.t 1312500 Acres 30 Hundreds, 9 Borrough. and 20 Market Towns, 253 Pariſhes & 26851 Houses. The Air is very wholesome & the Soil various, some Gravelly some Chaulky but generally covered with abundance of Trees. Tis rich & fruitful yeilding all manner of Grain, Wool Wood Iron Fiſh & Fleſh. The Sea Coaſt abounds in Oysters & Lobsters & other Salt Water Fiſh, but this County is particularly famous for excellent Honey & Bacon, esteemed the sweetest in the Kingdom. Its chief Manufactures are Kersies & Stuffs. Pays to the 2 Shill. Aid 27194-3-07*

Parts of Hundreds

37 P.t of Overton
38 P.t of Evinger
39 P.t of Budlesgate
40 P.t of Bartonſtacie
41 P.t of Odiam
42 P.t of Meanſtoke

A MAP of HAMPSHIRE
English Miles
2 4 6 8 10
P. of BERKS
P. of SURRY
P. of SUSSEX
P. of DORSETS
WILTS
Silceſter
Kingsclere
Baſingſtoke
Whitchurch
Andover
Alton
Stockbridg
Alresford
Petersfield
WINCHESTER
Rumſey
Southampton
Farham
CHICHESTER
Havant
Portsmouth
Goſport
Ringwood
Lemington
Christ Church
Fordingbridge
Odiam
Newport
Newton
Yarmouth
Ryde
Brading
I. of WIGHT
Spit Head
Calſhot Caſtle
Hurſt Caſtle
Needles
Fresh Water Bay
Culver Cliff
St. Hellens Road
Rams Head
Buſcomb
Havant
Wallop
Overton
Hurſley
Titchfield
Biſhops Waltham

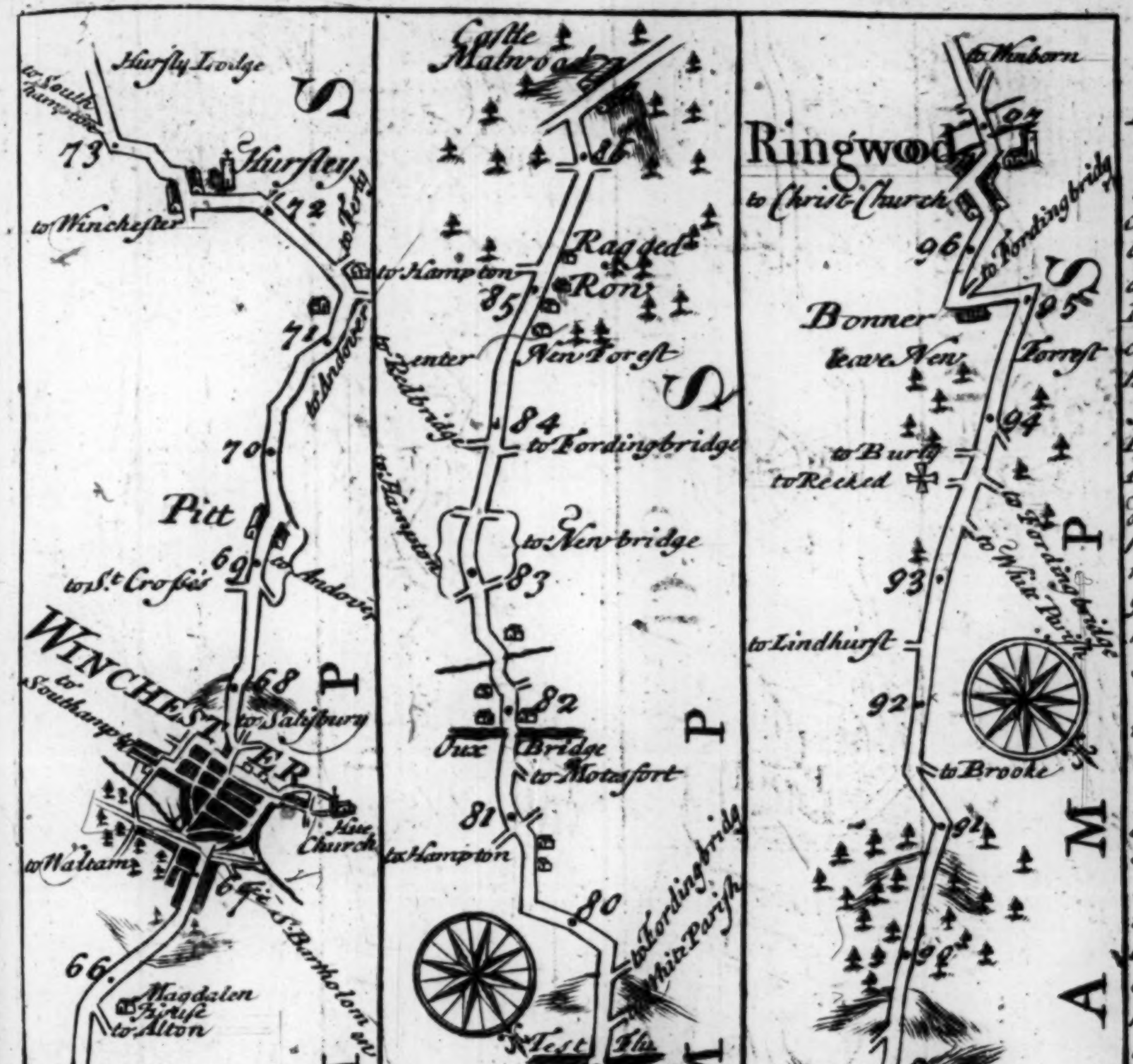
Alresford
a Stone Bridg
Old Alresford
Severs Bridge
to Stoke
61
to Ovington
62
to Titchborn
to Ovington
63
Southampton
64
to Titchborn
65
Magdalen House
to Alton
66
to St Burtholom
to Waltam
67
Hide Church
to Southampton
WINCHESTER
to Salisbury
68
to St Crosses
Andover
69
Pitt
70
to Andover
71
to Hampton
72
to Winchester
Hursley
73
Hursly Lodge
to Southampton
HAMPS
Hursley Lodge
74
75
Enfield
to Badsley
to Hampton
to Rumsy
to Craumere
a Pond
77
to Hampton
78
Andover
to Hampton als Southampton
Rumsey
79
Test Flu
to Fordingbridg
White Parish
80
to Hampton
81
to Motesfort
Oux Bridge
82
83
to New bridge
to Hampton
84
to Fordingbridge
to Redbridge
enter New Forest
85
Ragged Row
to Hampton
86
Castle Malwood
HAMPS
87
to Salisbury
Minsted
to Lindhurst
88
89
90
91
to Brooke
92
to Lindhurst
93
to Fordingbridge
to White Parish
to Recked
to Burly
94
leave New Forrest
Bonner
95
96
to Christ Church
to Fordingbridg
Ringwood
to Wiborn
HAMPS
ye Arms of LIMINGTON

Rumsey

[at 79]

Is a large & ancient Town, Govd by a Mayor, 16 Ald, a Recorder, & 12 Burgesses. It trades cheifly in Cloath, & has a good Mt on Sat. & Fairs on East. Mond. Augt 15th, & St Simon & Jude. Here was formerly a Nunnery built by K. Edgar, out of which Mathew of Alsace, Son to the E. of Flanders, found means privately to convey the Princess, Mary K. Stephen's only Daughter & Heir, then Abbess & married her but was so persued & threatned by the Church, that after he had 2 Children by her, he was obliged to resign her, that she might return to the Performance of her Vow.

Malwood Castle [at 86½]

Has on ye N. Side of it an Oak wch very remarkably buds on Christmas day, & withers again before Night. There is a vulgar Tradition, that this is ye Tree on wch Sr Walter Tyrrel's Arrow glanced that killed K. Will Rufus. K. Cha. 2d ordered it to be paled in whether out of respect to ye Tree or ye sd King is uncertain.

Limington Is an ancient Boro. Town, govt by a Mayr (chosen yearly at ye Court Leet of ye Ld of ye Manor who is at present Tho: Buckley Esq.) Ald. & Burgesses. Membs for Part. are chosen by ye Burgess. within & without ye Boro. whose Number is uncertain, & returned by ye Mayor. Mt on Sat. & Fairs May-day & St Matthews day. The Town is pleasantly scituate on a Hill in a healthy Air & with a very fine prospect to the Isle of Wight. It is noted for its excellent Salt and formerly supplyed ye greatest Part of the West of England with that Commodity, and though it has been of late greatly impaired in that branch of Trade by the Merchants of Leverpool conveying their Cheshire Salt upp the Severn Channel, & affording it at a cheaper rate, yet it still drives a considerable Trade otherwise having a very Comodious Port for Shipping, with a Key & Custom House. —

Ringwoo

[at 97]

Was a place of some Eminency in ye Saxon times, is noted only at present for its Mt on Wedn. for Corn, &c.

New Forrest

Is a plain Monument of Will: ye Conqueror's Arbitrary power & Tyranny. It was before he turn'd it into a Forest, A° Rni 19° A.D. 1080 a Country well inhabited containing many Vill. & Towns, & 36 Mother Chs, all wch he destroy'd turning the poor Inhabitants to seek themselves habitations where they could find ym. The Ground afforrested here by him is sd to have been little less than 50 M. in compass. For his care & provision for Wild Beasts He was justly stiled their Father, & for his cruelty to his Fellow Creatures under him, it was sd of him. It is better to have been his Stag than his Subject. Divine Vengeance seems very aptly to have punish'd his Crime in ye place where it was committed: Two of his own Children were kill'd in this Forest viz. Richd his 2d Son, who was gored to death by a Deer, or as some say poisoned with a pestilential Blast & Will. Rufus who when King was fatally shot by Sr Walter Tyrrel as he was eagerly pursuing his game here. Henry his Grandson by Robt Curtoise his eldest Son, being likewise in eager pursuit of his Sport in this Forrest, was entangled like Absalom by a Bough where he hang'd till he died. This Forrest has belonging to it a Ld Warden 2 Rangers & a Bow-bearer.

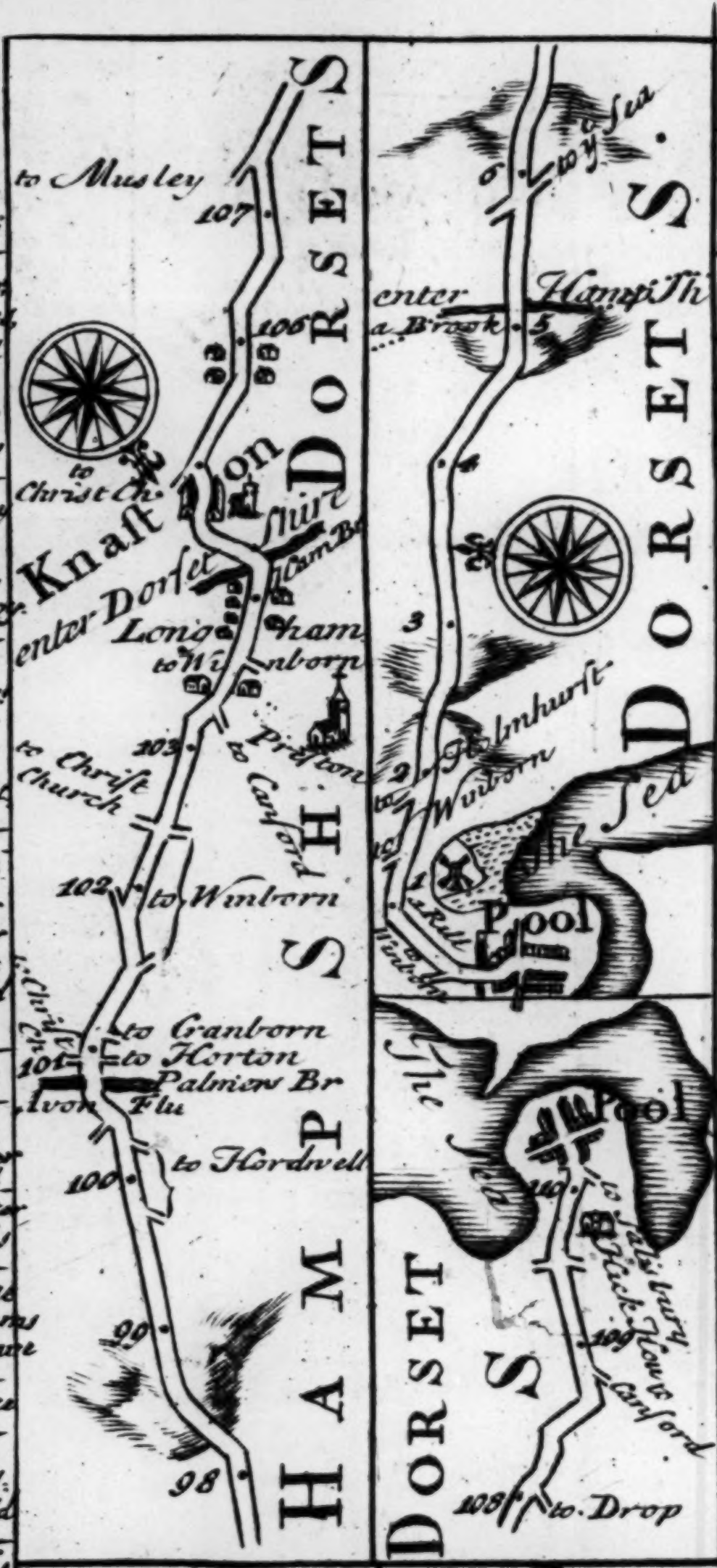
to Musley
107
106
Knaston
to Christ Ch.
enter Dorset Shire
Longham
to Winborn
Preston
103
to Christ Church
102
to Winborn
to Cranborn
to Horton
101
Palmers Br
Avon Flu
100
to Hordwell
99
98
HAMPSH.
DORSETS
to ye Sea
6
enter Hampsh
a Brook
5
4
3
Holmhurst
2
to Wimborn
Pool
The Sea
Pool
110
109
108
to Drop
DORSETS.
DORSET

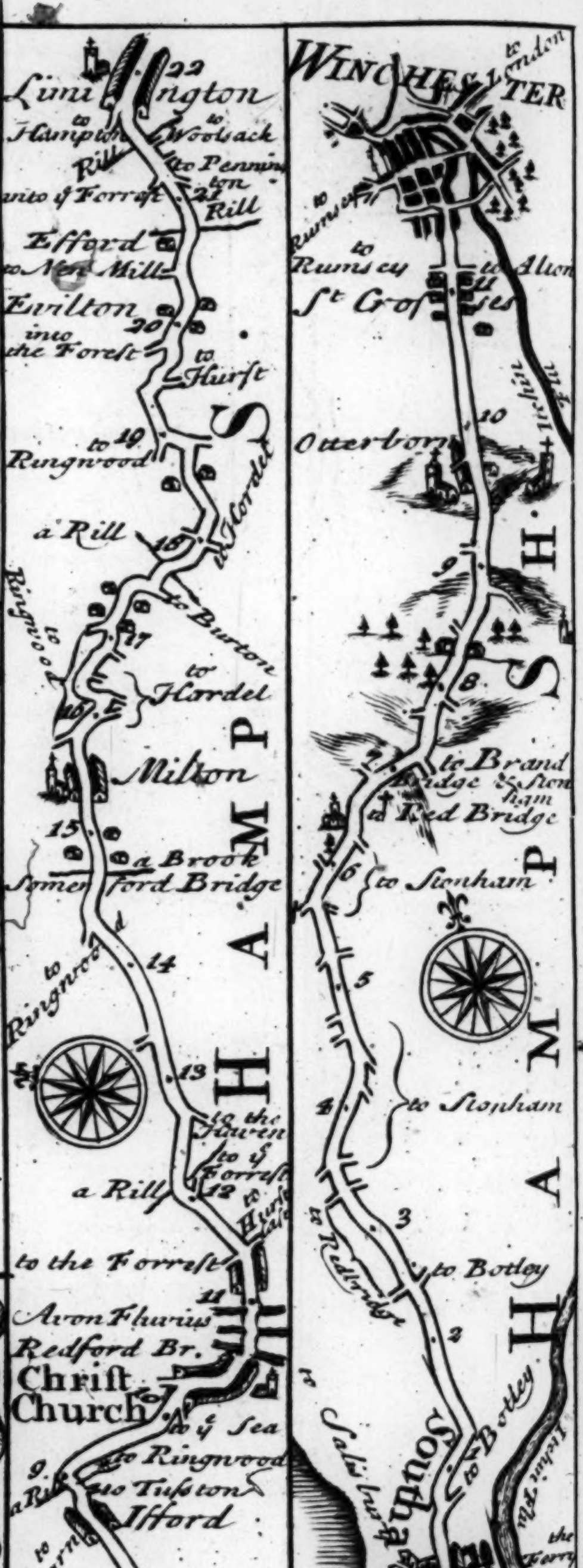
Limington
22
to Hampton Rill
to Woolsack
to Pennington Rill
into ye Forrest
Efford
to Mew Mill
Evilton
20
into the Forest
to Hurst
19
to Ringwood
18
a Rill
to Hordel
to Burton
to Hordel
17
16
Milton
15
a Brook
Somerford Bridge
14
to Ringwood
13
to the Haven
to ye Forrest
12
to Hurst Castle
a Rill
to the Forrest
11
Avon Fluvius
Redford Br.
Christ Church
to ye Sea
to Ringwood
to Tufston
Iford
9
a Rill
to Winborn
8
to Holmhurst
7
to Tokesdon
HAMPSH.
WINCHESTER
to London
to Rumsey
to Rumsey
to Alton
St Crosses
10
Otterborn
9
8
7
to Brand Bridge & Stonham
to Red Bridge
6
to Stonham
5
4
to Stonham
3
to Botley
2
to Ridbridge
to Salisbury
to Botley
1
Southampton
the Ferry
The Sea
HAMPSH.



The DEANARY of CHRIST CHURCH Erected by K. Henry 8th A.D. 1532. John Hygdon first Dean. Refounded by the same King. Richd Cox D.D. the first Dean



The ARMS of CHRIST CHURCH

ChristChurch

Called heretofore Twinamburne from its scituation between ye two Rivers Stour & Avon has its modern Name from ye Church dedicated to our Saviour. Tis a large and populous Boro Town and Corp. by ye stile of May.r Burgesses and Comonalty, govd by a May.r Recordr Bayliffs, Ald. and a Com Council, electing Membrs for Parl. by a majority of ye Burgesses within & without ye Boro, driving a Trade chiefly in Silk Stockings, and Gloves and enjoying a Weekly Markt on Mond. and 2 Fairs yearly, Viz. ye Th. Sevennight after Whitsund. and Oct. 6th. It is said to have had its first Grants and privileges from Baldwin de Ridvers 1st E. of Devon [temp. Rs. Stephanis] of that Name whose Portraiture is now ye Town Seal Richd de Ridvers E. of Devon fortified it with a strong Castle [temp. Hen. 1mi] & considerably augmented ye revenues of its ancient College of Prebendaries wch being first built in ye Saxon times afterwds restored by Ralph Flammard Bp of Durham, temp. Will. Ruf. & enrich'd by ye 1st E. continued famous till ye time of Hen. 8th when it was dissolv'd.

The Road from

SHREWSBURY *to* HOLYWELL.

Containing 39 comp. & 52¾ meas.d Miles.

to	Ellesmere . . .	12	16	Mould	31	41¼
	Wrexham . . .	21	28¼	Holywell . . .	39	52¾

From Chester to Holywell, thus,

to	Flint	8	22¼	Holywell . . .	12	17¼

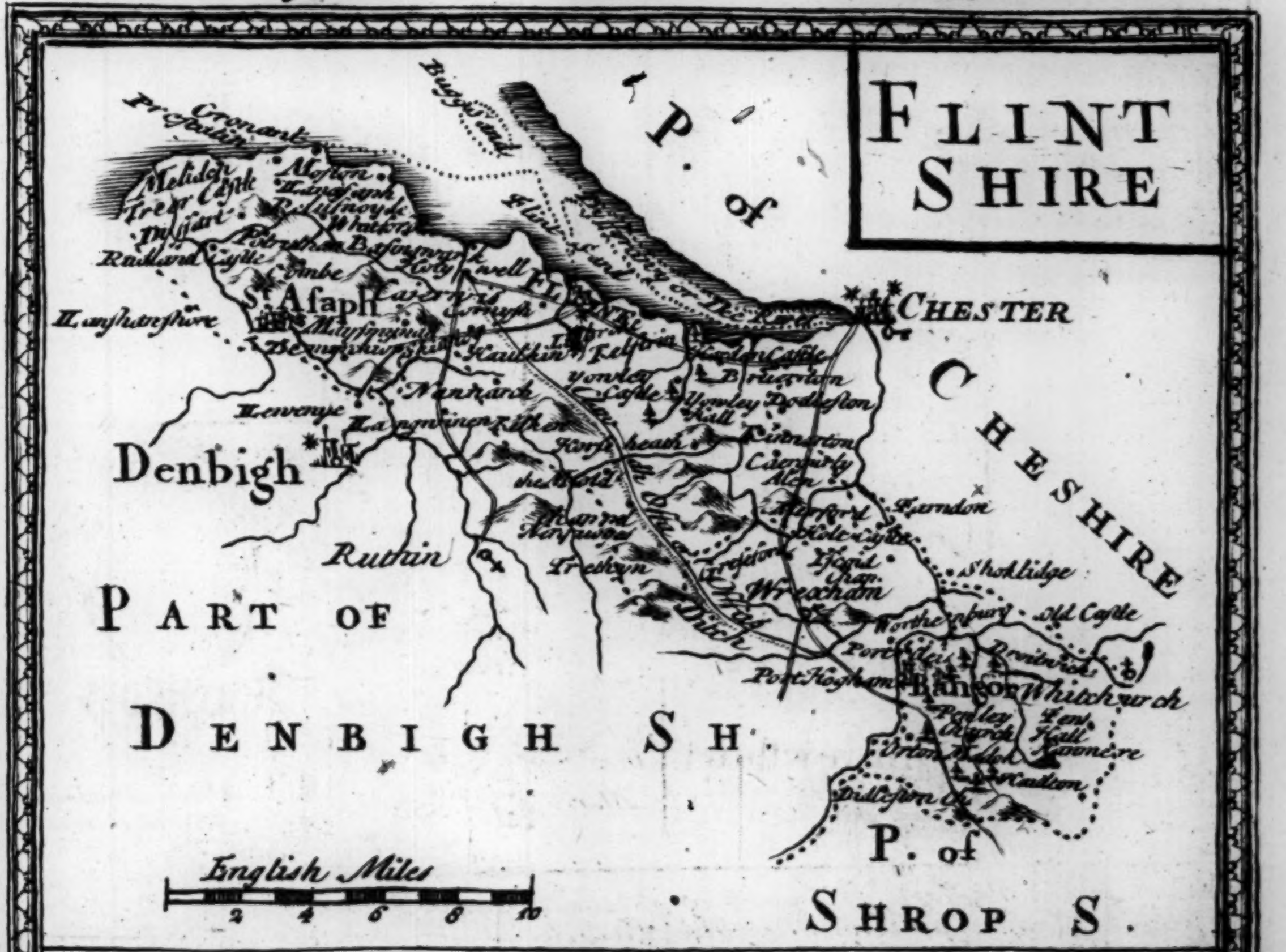
FLINT SHIRE
P. of
CHESTER
CHESHIRE
Denbigh
PART OF DENBIGH SH.
P. of SHROP S.
Ruthin
St. Asaph
Holywell
Flint
Wrexham
Bangor
Whitchurch
English Miles
2
4
6
8
10

The County of **FLINT** *is 40 Miles in Circumference; contains about 160000 Acres, and is divided into 5 Hundreds, in which are 3 Market Towns, and only Flint the County Town sends Memb. to Parl. has 28 Parishes, and about 3150 Houses. The Air is good & pleasant, somewhat cold by reason of the North Wind. The Soil is not so mountainous as in other parts of Wales; for here are many Valleys, and Corn Fields, loaden with Wheat, Barley, Pease, Oats &c. Its chief Comodities are Cattle, Butter, Cheese, Pit Coal, Lead, Milstones, and Honey, with which they make Metheglin. This County pays in the 2 Shill. Aid £1157-8-6.*

Wrexham

[at 28½]

Is a large & well built Town, and a place of good resort & accomodation It has a very fine Church, with a lofty Spire, a plentifull Mt on Mond. & Thursd. Fair on —

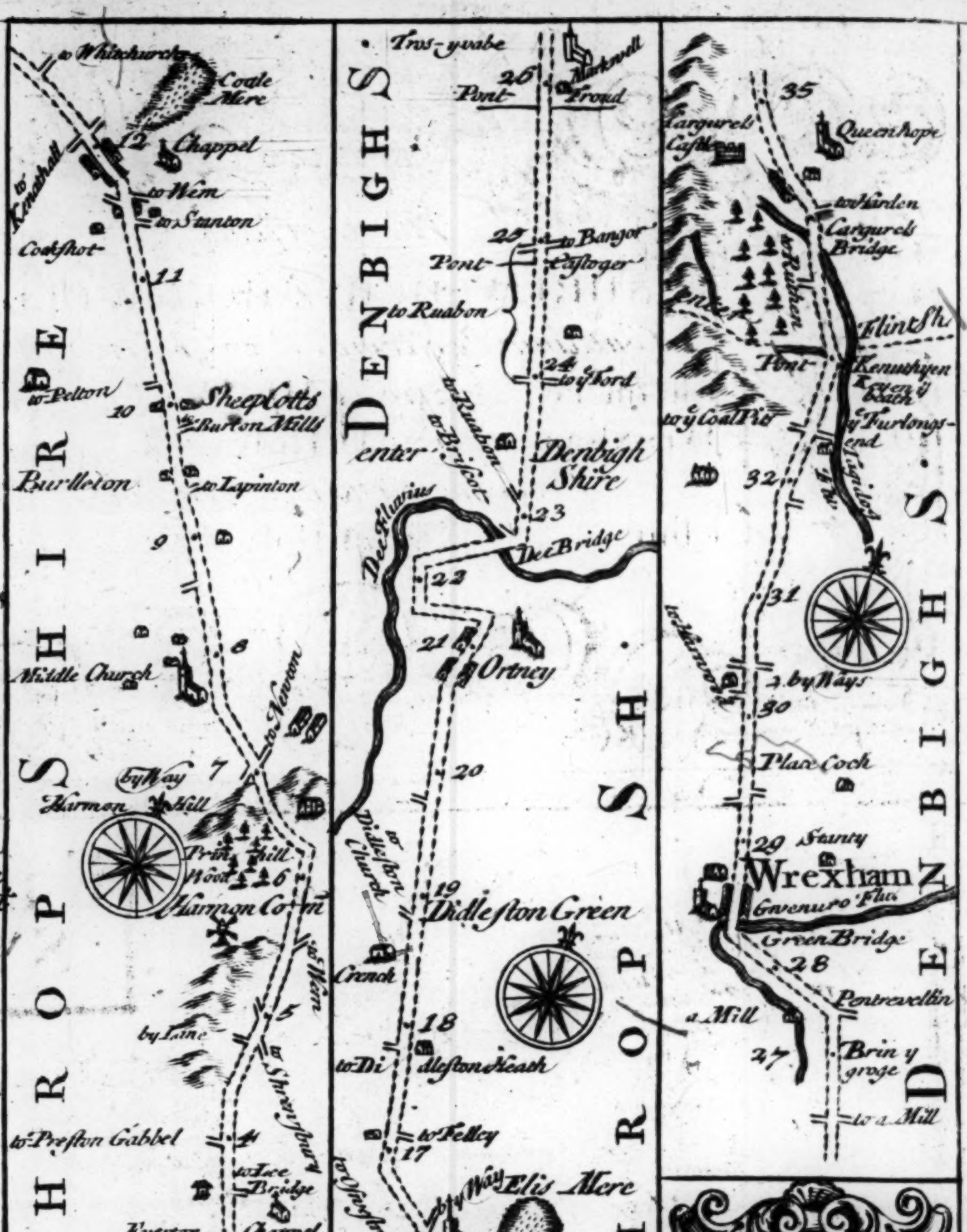
Shrewsbury
enter a Common
to Whitchurch
Battlefield
Everton
Chappel
to Lee Bridge
to Preston Gabbel
Harmon Comm
Prim hill Wood
Harmon Hill
by Way
to Newton
Middle Church
Burlleton
to Lapinton
Sheepcotts
Burton Mills
to Pelton
Cockshot
to Stanton
to Wem
to Kinathall
Chappel
Castle Mere
to Whitchurch
SHROPSHIRE
Mere
Los Mere
to Lyn
to Wem
Oatly Park
Elis Mere
by Way
to Felley
to Didleston Heath
Crench
Didleston Green
Didleston Church
Ortney
Dee Bridge
Dee Fluvius
Denbigh Shire
enter
to Ruabon
to Ruabon
to ye ford
Pont
Cysloger
to Bangor
Pont
Froud
Markwell
Tros-yvabe
DENBIGHS
SHROP SH
to Colemeare
to a Mill
Brin y groge
Pentrevellin
a Mill
Green Bridge
Gwenuro Flu.
Wrexham
Stanty
Place Coch
2 by Ways
Flint Sh
Kenuthyen
to ye Coal Pits
Pont
Cargurell Bridge
to Harden
Queenhope
Cargurell Castle
DENBIGHS
35
34
33
32
31
30
29
28
27
26
25
24
23
22
21
20
19
18
17
16
15
14
13
12
11
10
9
8
7
6
5
4
3
2
1

Flint - Is a Borough of great Antiquity K. Ed. 1st in ye 12th Year of his Reign Incorporated it by Chartr by ye stile of Mayor, Bayliffs, and Burgesses. The Constable of ye Castle is commonly Mayor of the Town. Membs for Parlt elected by Burgesses, & returned by the Bayliffs. Here the Assizes for the County are usually held, and the County Goal kept. Fairs (for here is no Market as we are inform'd) are on August 10th and Novr 30th The Castle was begun by K. Hen. 2d finish'd by K. Ed. 1st and was afterwards remarkable for the entertainment of the unfortunate K. Rich. 2d who was first of all cunningly prevailed upon here by his treacherous and ungratefull Courtiers, to renounce his right to ye Crown as unqualified for governmt and afterwd as basely delivered into ye Hands of Henry of Lancaster, D. of Hereford who soon dispatched him, having his claim to ye Crown vacant by this Session, as his inheritance by descent from K. Henry 3d allowed by Parl. and so settled himself on the Throne.—

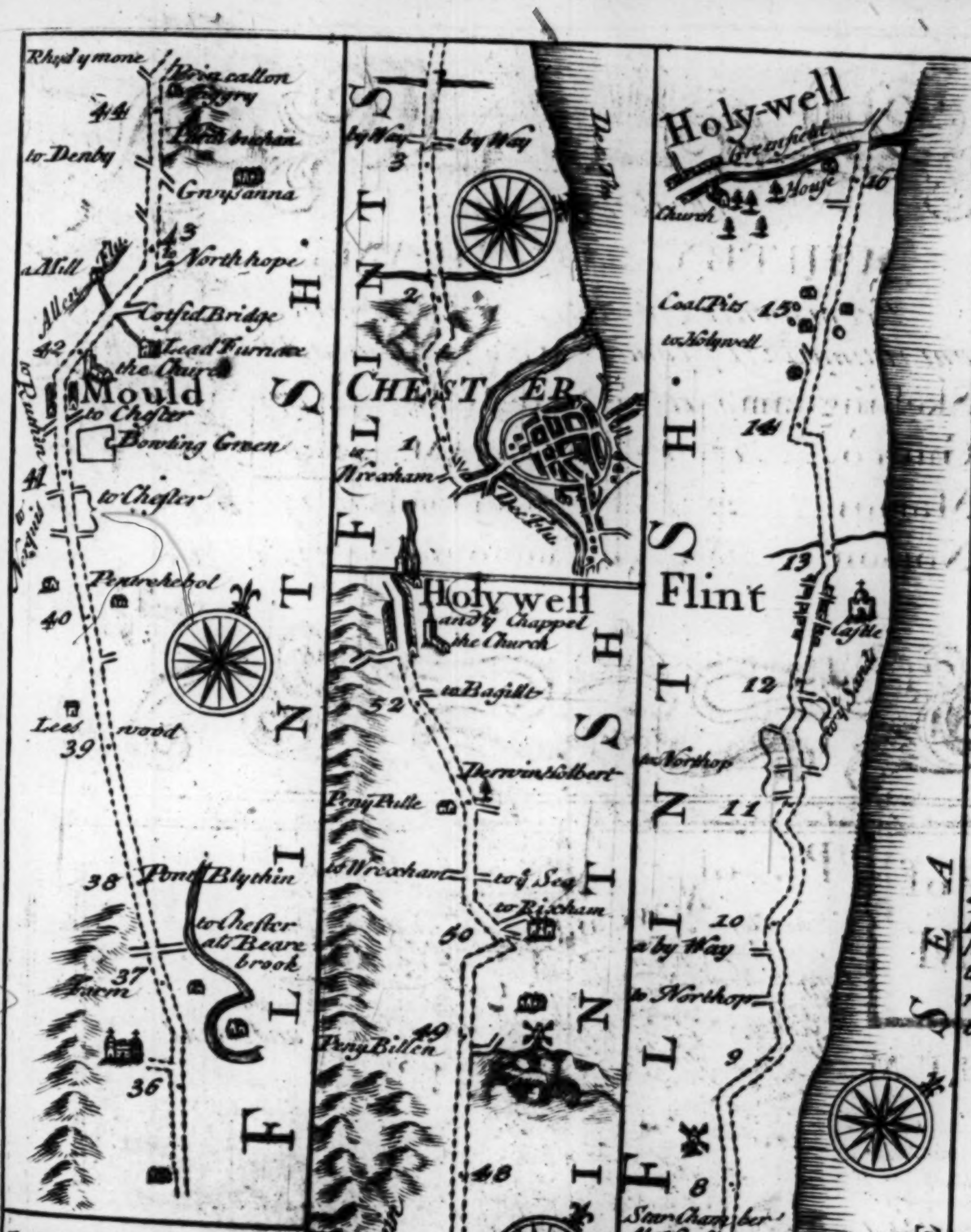
Rhydymone
Hrin callon
Gwgry
44
Llan bushan
to Denby
Gnwsanna
43
North hope
a Mill
Alles
Cotsid Bridge
42
Lead Furnace
the Church
Mould
to Ruthin
to Chester
Bowling Green
41
to Chester
to Newport
Pentrehebol
40
Lees wood
39
38
Pont Blythin
to Chester
als Beare brook
37
Farm
36
FLINTSH.
by Way
3
by Way
Dee Fl.
2
CHESTER
1
to Wrexham
Dee Flu.
Holywell
and ye Chappel
the Church
52
to Bagilt
Dervin Holbert
Peny Pulle
to Wrexham
to ye Sea
to Rischam
50
49
Peny Billen
48
47
Hollywell Mountain
46
to Caris
Northop
45
Rossormor Common
FLINTSH.
Holy-well
Greenfield
House
16
Church
Coal Pits
15
to Holywell
14
13
Flint
Castle
12
to ye Sands
to Northop
11
10
a by Way
to Northop
9
8
Star Chamber Ale House
7
to ye Sea
Narnden
Castle
6
a Post for Direction
5
to Narnden
to ye Sea
4
FLINTSH.
THE SEA

Mould [at 41½]

Was anciently famous for its Castle, the Seat of the Barons of Monthault, whence the Town ſeems to have derived its Name. Near it (in ye beginning of ye 5th Centy the Britains, under ye Conduct of the Biſhop Germanus & Lupus, obtained a very signal Victory over the Saxons, which the most Learned Arch-Biſhop Uſher, calls Victoria Alleluyatica for that the Pagans were discomfited at the repeated ſhouts of Alleluja. The Place in memory of the miraculous Victory, was called Maes Garmon or St. Germans Field. And whereas it may be objected to the truth of this relation That St. German dying in the Year 405, it was impoſsible He should hedd the Britains against the Saxons, who arrived not in this Iſland under Hengist and Horsa till 449. We answer from the Authority of the said Learned Arch Biſhop (who quotes Ammianus Marcellinus &c.) The Saxons made frequent Inroades into this Iſland long before their arrival under Hengiſt & Horsa.

Queen Hope

K. Edwd. 1st. when harrassed by the Welſh, retired with his Army to Hope Castle. [at 34½]

The Road from

WHITBY to DURHAM.

From thence Continued to Tinmouth,

Containing 42:17 comp. & 56'6 : 22'4 mea. Miles

to Skellingdam	9	11'7
Giſbrô	17	21'7
Marton	22	28'6
Norton	28	37'2
Sedgfield	34	45'3
DURHAM	42	56'6
Sunderland	10	13
Tinmouth	17	22'4


A MAP of DURHAM
NORTHUM BER LAND
P. of WESTMOR LAND
P. of YORKS
P. of Newcastle
English Miles
Tinmouth Castle
Sunderland
DURHAM
Hartle Pool
Stockton
Darlington
Stanhope
Auckland Bishops
Barnard Castle
Sedgfield
Yarum

DURHAM Is a County Palatine, the Royalty whereof belonging to the Biſhop therefore it is called the Biſhoprick of Durham: It is 107 Miles in Circumference contains about 772000 Acres. It is divided into 4 Wakes, that contains 9 Market Towns; the City of Durham has the privilege of ſending Memb.s to Parl. The Air is ſharp, the Soil diverse, the South rich, the West Rocky and Mooriſh, its very rich in Coal Pits, hath some Lead and Iron Mines, not without Silver in the West parts. It is a County richly furniſh'd with Corn, Cattle, Fruits, and Fiſh but its cheif Comodities are Coal, Lead and Iron &c. This County pays in a Shill Aid, £3298-17-2¼ The Ld. Lieu:tenant is the Noble Richd. E. of Scarboro:

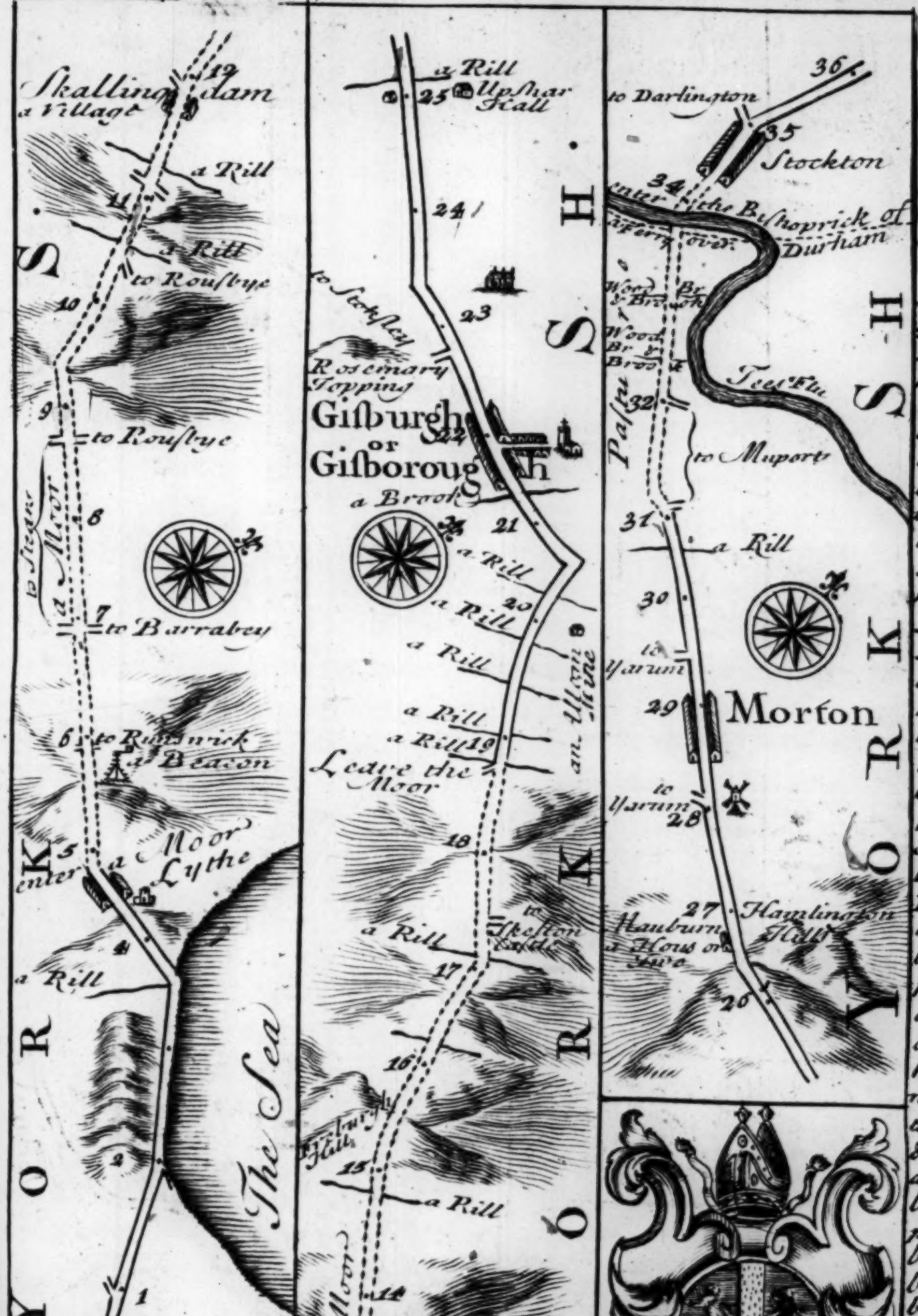
Skallingdam
a Village
12
a Rill
11
a Rill
to Rousbye
10
9
to Rousbye
to Stang
a Moor
8
7
to Barrabey
6
to Runswick
a Beacon
5
enter a Moor
Lythe
4
a Rill
3
2
The Sea
1
Cleaveland
Whitby
YORKS
a Rill
25
Upshar Hall
24
23
to Stokesley
Rosemary Topping
Gisburgh or Gisborough
22
a Brook
21
a Rill
20
a Rill
a Rill
an Alum Mine
a Rill
a Rill
19
Leave the Moor
18
to Skelton Castle
a Rill
17
16
15
a Rill
14
a Moor
13
to Leverton Chap
a Rill
YORKSH
36
to Darlington
35
Stockton
34
enter the Bishoprick of Durham
a ferry over
Wood Br & Brook
Wood Br & Brook
Tees Flu
32
to Muport
31
a Rill
30
to Yarum
29
Morton
to Yarum
28
27
Hamlington Hall
Hauburn a Hous or two
26
YORKSH

Gisborough

Is a Town very agreably scituated, as well in respect to Health as pleasure, on wch account Camden prefers it to Puteoli in Italy, to wch he compares it in all other respects Nor doth it want a sett of Courteous & neat Inhabitants, suitable to its sweet scituation. Here is a very good Mt. on Mond. & 2 Fairs yearly. The Alum-works belonging to ye Chaloners & Darcies, first found out by Sr Thos Chaloner Knt. [temp. Ia. 1mi] Tutor to Prince Henry, have lain neglected for some years, probably by reason of ye greater plenty of that Mineral at Whitby. This Town was anciently noted for its beautifull & rich Abbey founded, Ao. 1119o. by Robert Brute Ld. of ye place. The Church belonging to it seems by ye ruins to have been equal to ye best Cathedrals in England.

[at 22]

The *BISHOPRICK* of DURHAM *Contains the County of Northumberland, Durham, and therin 153 Pars, was translated from Landisfarn or Holy Island by Aldwinus the 24th Bp. there of A.D. 990 Himself being the first Bishop. Value 1821-1-3. Seats Durham Palace, & Aukland Castle in Durham.*

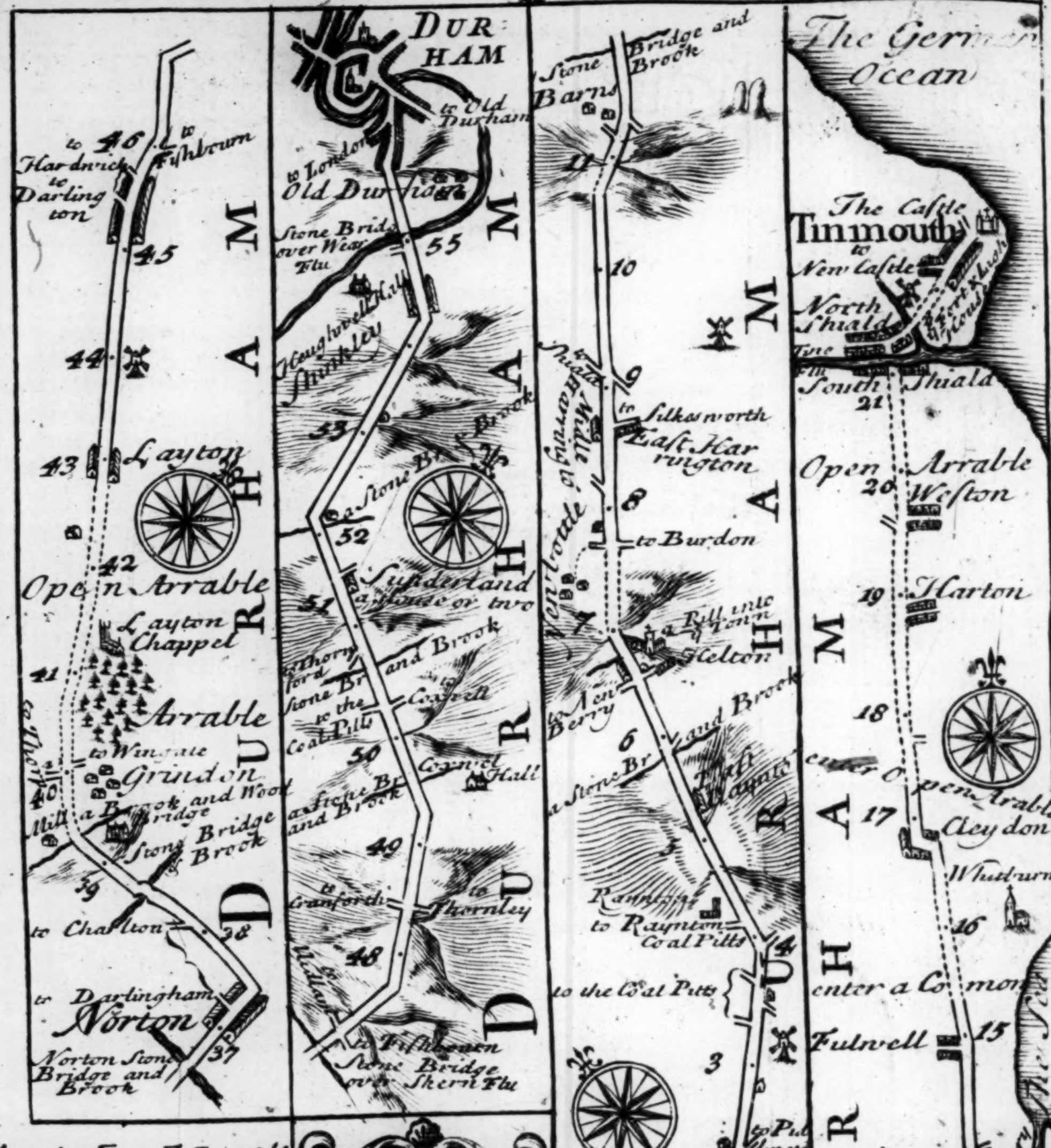
DURHAM
to Old Durham
to London
Old Durham
Stone Bridge over Wear Flu
Houghwell Hall
Shinkley
Stone Br. & Brook
Sunderland a House or two
Stone Br. and Brook
to the Coal Pitts
Cassvell
Cornell Hall
a Stone Br. and Brook
to Cranforth
to Thornley
a Fishbourn
Stone Bridge over Skern Flu
to Hardwick
to Fishbourn
to Darlington
Layton
Open Arrable
Layton Chappel
Arrable
to Wingate
Grindon
Mill
a Brook and Wood Bridge
Stone Bridge & Brook
to Charlton
to Darlingham
Norton
Norton Stone Bridge and Brook
Stone Bridge and Brook
Barns
to Silkesworth
East Harrington
to Burdon
Mill
a Hill into ye Town
Helton
to New Berry
a Stone Br. and Brook
Raynton
to Raynton Coal Pitts
to the Coal Pitts
to Pillington
to the Coal Pitts
to Hartlepool
DURHAM
Wear Flu
to London
to Whitby
The German Ocean
The Castle
Tinmouth
to New Castle
North Shields
Tine
South Shield
Open Arrable
Weston
Harton
Open Arrable
Cleydon
Whitburn
enter a Common
Fulwell
to New Castle
Munkwearmouth
a Ferry
Wear Flu
Wearmouth
Sunderland
DURHAM
37
38
39
40
41
42
43
44
45
46
48
49
50
51
52
53
55
1
2
3
4
6
7
8
9
10
11
12
14
15
16
17
18
19
20
21

The DEANARY of DURHAM Erected by K. Hen. 8th AD 1541 Hugh Whitehead last Prior appointed & Constituted first Dean.

Sheals [at 21] Is a Vill. noted for its Salt pans, where great quantities of Salt are boiled & made. On ye banks on both sides ye Riv. are convenient Houses of entertainmt. for Seamen, The place is cheifly inhabited by Colliers, for here commonly most of ye Newcastle Coal Fleet have their station till they have taken in their full Cargoe of Coals, wch are brought down hither from ye Town in Barges & Lighters.— Near this place not long since was found a very large & fair Roman Altar all of one entire Stone wch being purchased with a great deal of trouble by ye Learned Dr Lister, He presented ye Royal Society wth a Draught & his opinion of it; He supposes it from ye Inscription, partly defaced, to be an Altar erected to Marcus Aurelius Antonius Caracalla (when he took upon him ye Command of ye Empire & whole Army after his Fathers Death at York) upon his safe return from ye Expedition on wch he went alone agt ye Caledonij i.e. ye Scots & Picts who inhabited ye o'ther side ye Wall wch his Father had built; wherein he was so successfull that he obliged them to accept his terms of Peace, took Hostage of them for their faithfull observation of it, ruined their Fortifications & so returned And that's ye reason that ye Vow was made to him alone wthout his Moth. or Broth. Geta

Hilton [at 6½] Anciently belonged to ye Barons Hilton who had their Castle here Robt. de Hilton was summon'd to Parl as Peer of ye Realm 23o. 24o. & 25o. Ed. 1. mu Rs & afterwd. serv'd under K. Edw. 2d in an Expedition agt. Scotland. But ye Family has been long since extinct.

The Roads from

YORK *to* WHITBY & SCARBORO

Containing 35 . 31 computed and 50'2 . 43'1 . meas.d Miles

From York to	com	mea		com	mea
Whitwel	10	13'5	Pickering	20	28'2
New Malton	14	19'3	Whitby	35	50'2
In the Road to Scarborough					
New Malton	14	19'3	Sherborn	23	31'3
Rollinton	18	24'5	Seamor	28	38'6
Scarborough	31	43'1			

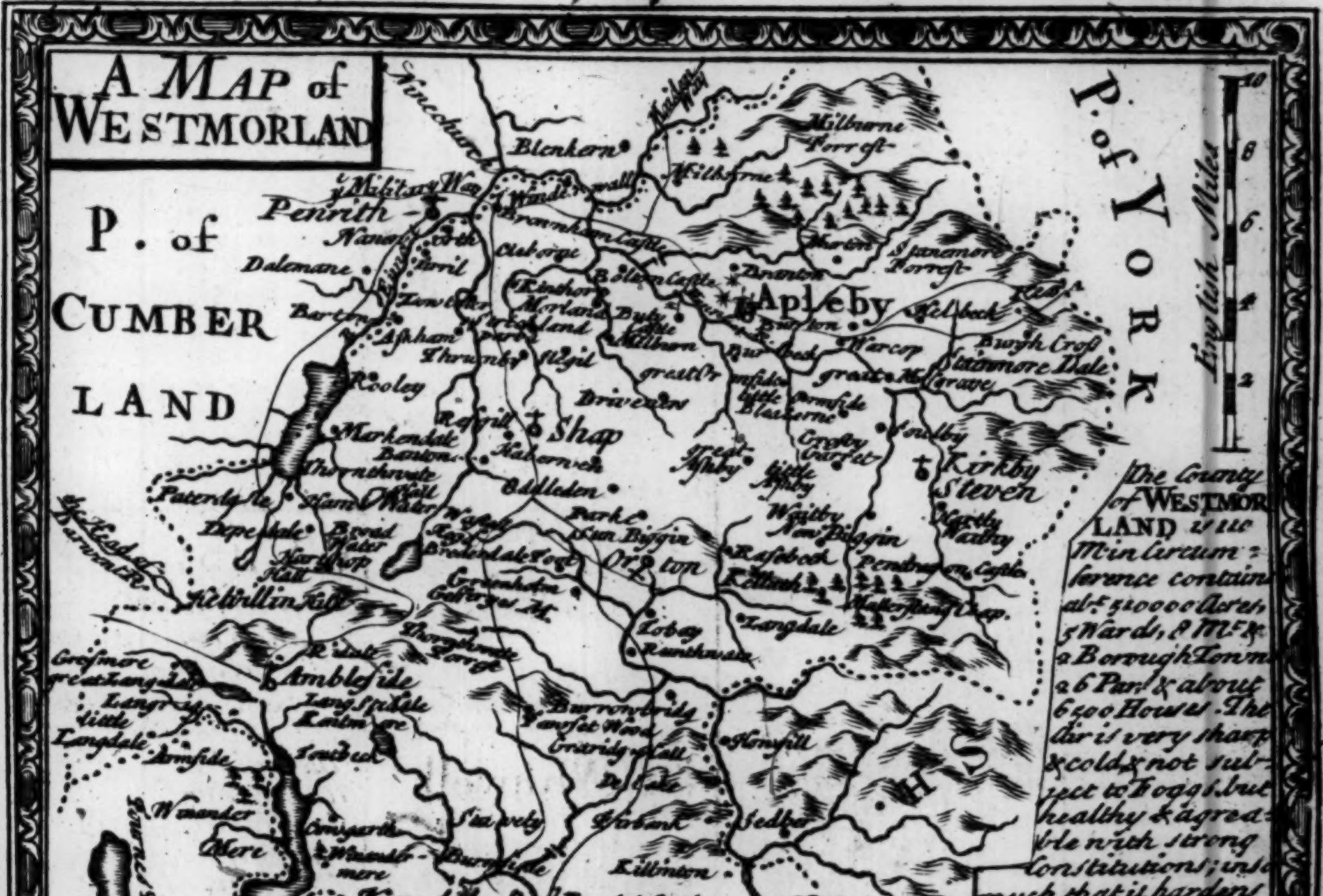
A MAP of WESTMORLAND
P. of CUMBERLAND
P. of YORK
P. of LANCAS
English Miles
2
4
6
8
10
Penrith
Blenkern
Milburne Forrest
Apleby
Stanemore Forrest
Stanmore Dale
Burgh Cross
Brugham Castle
Kirkby Steven
Shap
Rooley
Orton
Kendal
Kendal Castle
Ambleside
Winander Mere
Kirkby Lonsdale
Sedber
Middleton
Hornby Castle
Langdale
Grasmere
Burnside
Milthrop
Bridge

The County of WESTMORLAND is 110 M. in Circumference contains ab.t 510000 Acres, 5 Wards, 8 M.t Ts, 2 Borough Town 26 Par. & about 6500 Houses. The Air is very sharp & cold & not subject to Foggs but healthy & agreeable with strong Constitutions; insomuch that it hardens them against Diseases. The Soil is not very good but Mountainous & Moory having several very high Hills y.e Northern Parts are best. Its Comod.ty & Manufacture is Cloth, & tho' this County is but barren on y.e Hills yet there are good store of Sheep & y.e Valleys are fruitfull in Corn & produce mu Grass near y.e Rivers & pays in y.e 4 Aid £1522=11=10.

New Malton

Consisting of ye New & Old, is a considerable Borough Town containing 3 Pars. govd by a Bayliff, who returns ye Members of Parl. elected by ye Burgesses. Mkt on Tues. d. & Sat. ye latter noted for Horses, Cattle, Provisions, Utensils. & ye Fair on Septr 29th. Here are to be seen ye Ruins of an old Castle, wch formerly belonged to ye Barons de Vescy, wch Name is sd to have been originally given an Ancestor of theirs, who was ripp'd out of his Mothers Womb. quas de Visceribus. [at 19]

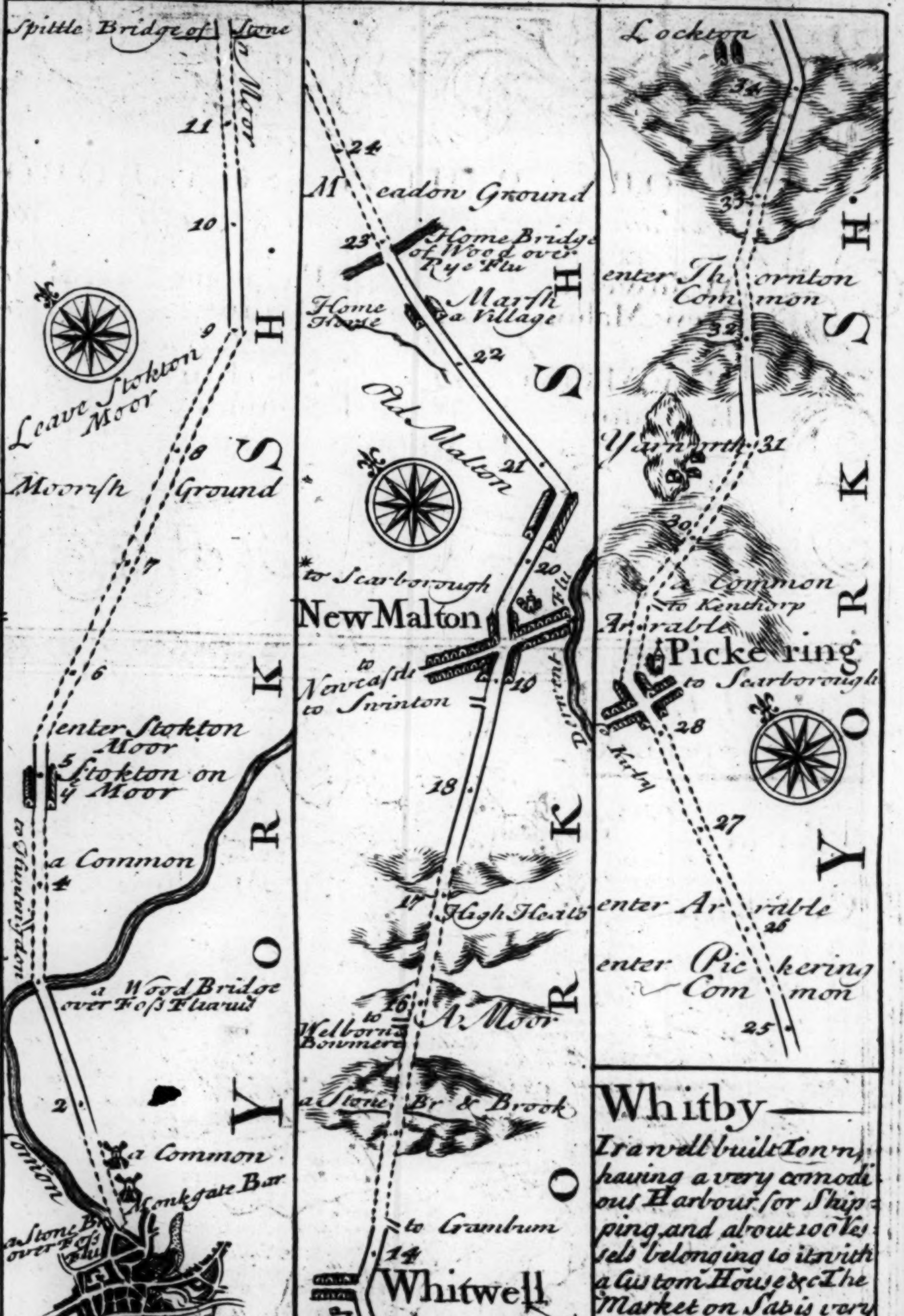
Spittle Bridge of Stone
to Moor
11
10
9
Leave Stokton Moor
8
Moorish Ground
7
6
enter Stokton Moor
5
Stokton on ye Moor
to Thurton y don
a Common
4
a Wood Bridge over Foss Fluvius
2
Common
a Common
Monkgate Bar
a Stone Br over Foss Flu
YORK
24
Meadow Ground
23
Home Bridge of Wood over Rye Flu
Home House
Marsh a Village
22
Old Malton
21
to Scarborough
20
New Malton
Derwent Flu
to Newcastle
to Swinton
19
18
17
High Heath
16
to Welborn Bowmere
A Moor
a Stone Br & Brook
to Grambum
14
Whitwell
a Beacon
a Rill
Lockton
34
33
enter Thornton Common
32
Yarnorth
31
30
a Common
to Kenthorp
Arrable
Pickering
to Scarborough
28
Kirby
27
enter Arrable
26
enter Pickering Common
25
YORKSH.
YORKSH.
YORKSH.

Whitby

Is a well built Town, having a very commodious Harbour for Shipping, and about 100 Vessels belonging to it with a Custom House &c. The Market on Sat. is very plentifully supply'd with Corn and all sorts of Provisions. This place was anciently famous for its Abbey, as it has been of later times for Spiral Stones resembling Serpents, by Naturalists called Cornua Ammonis, frequently found here, which according to a Superstitious Tradition were originally Serpents mortified & transformed by the Prayers of Hilda the first Abbess, but are more truly observed by a judicious Naturalist Dr. Nicholson to be merely Spiral petrifications produced in the Earth by a sort of fermentation peculiar to Alum Mines, wherefore they are plentifully found in the Allom Pits at Rome, Rochel, Lunelburgh, &c. as well as here. The suddain & remarkable falling down of Wild Geese whenever they fly over certain Grounds hereabouts [because Nature has not let us into all her secrets] are likewise religiously ascribed to ye influence of the same Female Saint. —

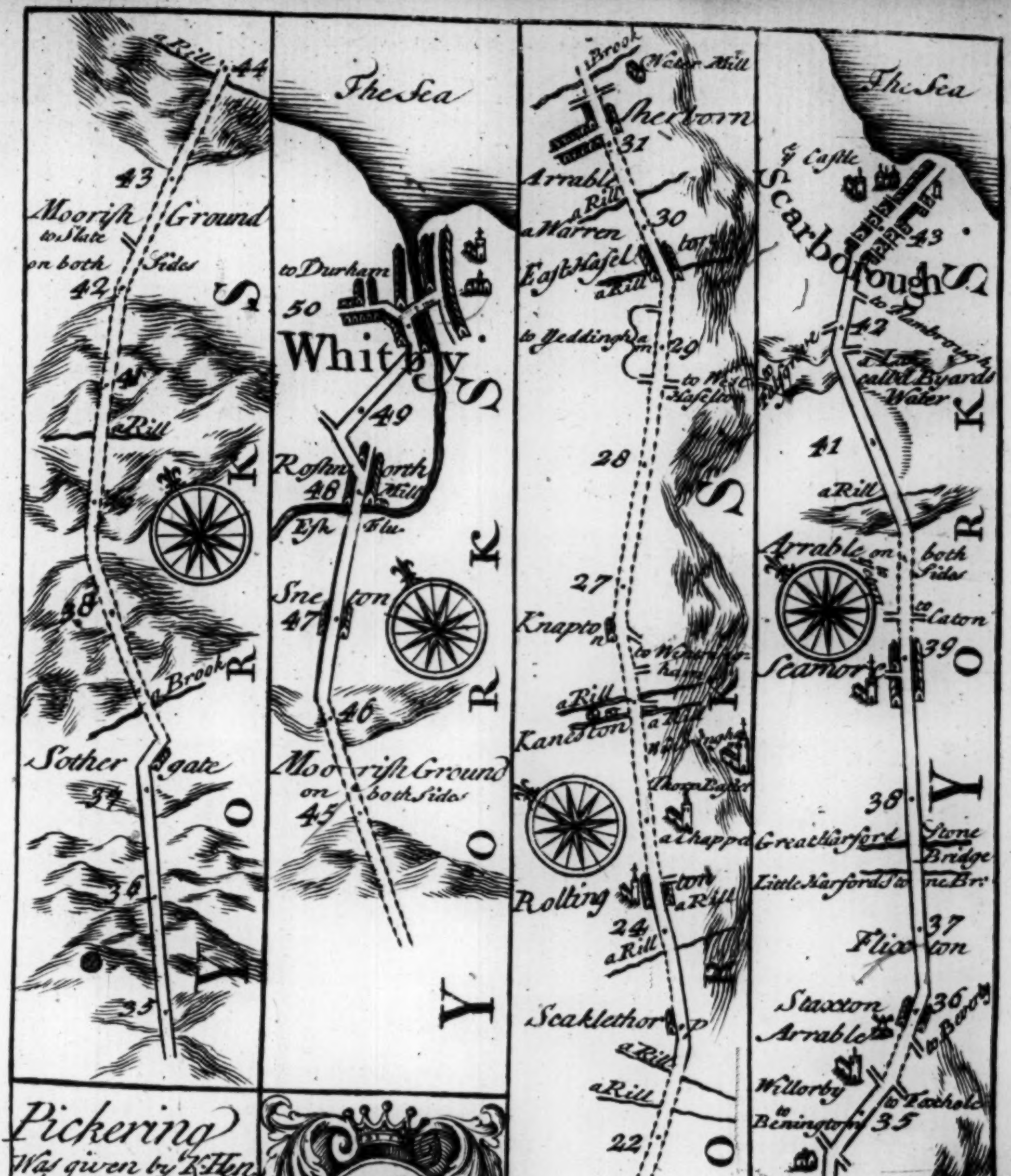
The Sea
a Rill
44
43
Moorish Ground
to Slate
on both Sides
42
a Rill
a Brook
Sother gate
37
36
35
YORKS
to Durham
50
Whitby
49
Rosworth
48
Mill
Esk Flu.
Sneaton
47
46
Moorish Ground on both Sides
45
a Brook
Water Mill
Sherborn
31
Arrable
a Rill
30
a Warren
East Hasel ton
a Rill
to Yeddingham
29
to West Haselton
28
27
Knapton
to Wintringham
a Rill
Kanston
Thorn Eager
a Chappel
Rolling ton
a Rill
24
a Rill
Scaklethorp
a Rill
a Rill
22
21
Old Malton
Norton
to Woollon
New Malton
YORKS
& Castle
Scarborough
43
to Flamborough
42
a Lake called Byards Water
41
a Rill
Arrable on both Sides
to Caton
39
Seamor
38
Great Harford Stone Bridge
Little Harford Stone Br.
37
Flixton
Staxton
Arrable
36
to Beverly
Willorby
to Foxhole
to Benington
35
a Rill
34
Garton
to Foxhole
to Brom
33
Bromton
Arrable
32
to Foxhole
YORK

Pickering

Was given by K. Hen. 3d to Edmund his younger Son E. of Lancaster. The Honor belongs to that Dutchy; & the ruins of the Old Castle are still visible. Here is a Court kept for all actions under 40s. arising within the Honor of Pickering-Lith alias the liberty of Pickering and Pickering Forrests. Market on Mond. for Corn &c.

Scarborough

Gives title to ye Noble Richd. Lumley, created E. Ap. 15th 1600. 2 W. & M. Chief Seats at Lumley Castle in the Bp.rick of Durham & at Stansted in Sussex

Scarborough

Is a very ancient Boro' Town, govd. by a Bayliff & Burgesses, sending Membrs for Parl. & enjoying a good Mkt on Tuesday. Being scituate near the Sea, 'tis most plentifully supply'd with great variety of Fish, as Herring, Hake, Haddock, Ling, Whiting, Mackerel, Cod-Fish &c. & make's a considerable advantage in furnishing the City of York wth those & many other sorts. Will. le Gross E. of Albemarle & Holderness who lorded it in these parts, during ye remiss reign of K. Stephen erected a Castle here on ye inaccessible Rock next ye Sea wch falling to decay, K. Hen. 2d rebuilt with greater Strength & magnificence, & which afterwds in Q. Mar. days Tho. Stafford surprised wth a small number of Frenchmen, but could not maintain it above 2 days. Sherley a Noble Frenchman of his party was arraigned for High Treason tho' a Foreigner, because he had acted contrary to ye Duty of his Allegiance, there being then a Peace between ye Kingdoms of England and France. The Hollanders who make an incredible advantage by fishing on these Coasts used formerly to get a Licence from this Castle. For (as a learned Author justly observes) ye English allways granted leave for fishing, reserving ye Honor to themselves but out of a lazy temper resigning ye Gain to others. About ¼ of a Mile South off this Town is a noted Medicinall Spring, sd to partake of ye different qualitys of Vitriol, Iron, Alum, Nitre & Salt.